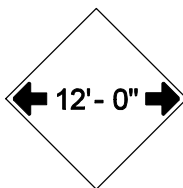


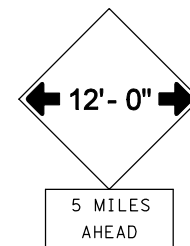
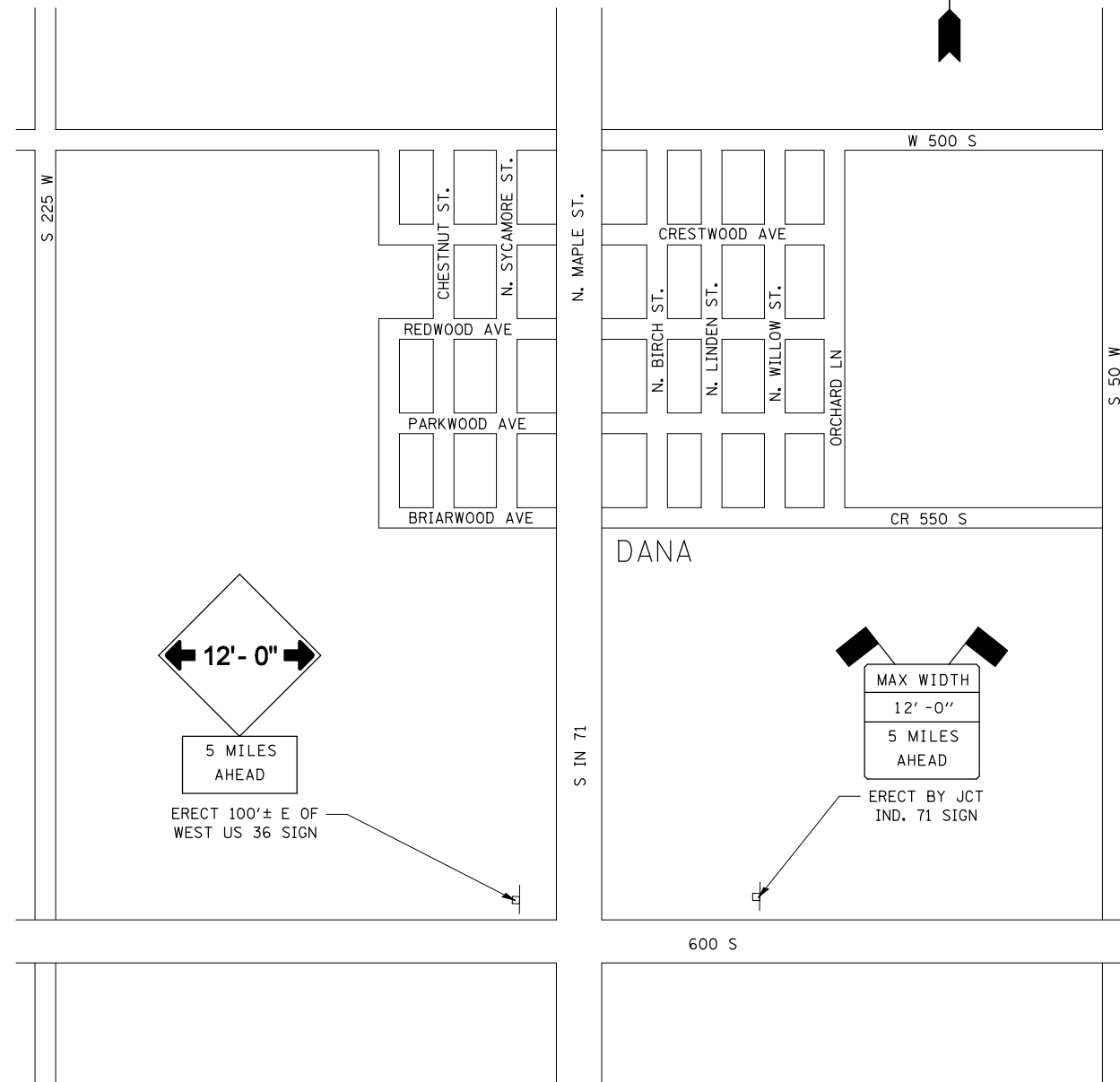
ERECT BY JCT
US 150/ILL 1 SIGNS



5 MILES
AHEAD

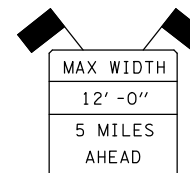
ERECT BESIDE
EAST US 36 SIGN

NOTE: STAGE II SIGNS POSTED 11'-0"



5 MILES
AHEAD

ERECT 100'± E OF
WEST US 36 SIGN



ERECT BY JCT
IND. 71 SIGN

CONTRACTOR TO CONTACT INDIANA DEPARTMENT OF
TRANSPORTATION PRIOR TO THE ERECTION OF
MAXIMUM WIDTH SIGNS.

DEBBIE CALDER
PUBLIC INFORMATION DIRECTOR
CRAWFORDSVILLE DISTRICT
765-361-5236

FILE NAME = #FILEL#	USER NAME = #USER#	DESIGNED -	REVISED -
		DRAWN -	REVISED -
	PLOT SCALE = #SCALE#	CHECKED -	REVISED -
	PLOT DATE = #DATE#	DATE -	REVISED -

**STATE OF ILLINOIS
DEPARTMENT OF TRANSPORTATION**

WIDTH RESTRICTION SIGNING

SCALE: SHEET NO. 1 OF 2 SHEETS STA. TO STA.

F.A.P. RTE.	SECTION	COUNTY	TOTAL SHEETS	SHEET NO.
323	150BR-1	EDGAR	48	11
FED. ROAD DIST. NO. ILLINOIS FED. AID PROJECT			CONTRACT NO. 70609	