


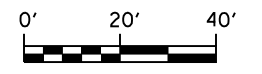


LEGEND

-  PROPOSED PERIMETER EROSION BARRIER
-  PROPOSED TEMPORARY RIPRAP AGGREGATE (EROSION CONTROL)
-  PROPOSED SEDIMENT BASIN



USER NAME = sparksgw	DESIGNED -	REVISED -
	DRAWN -	REVISED -
PLOT SCALE = 40.0000' / in.	CHECKED - JA	REVISED -
PLOT DATE = Sep-01-2011 09:00:14AM	DATE - 6/13/11	REVISED -

**STATE OF ILLINOIS
DEPARTMENT OF TRANSPORTATION**

**EROSION CONTROL PLAN
STA. 1944 + 50 TO 1949 + 50**

SCALE: SHEET NO. OF SHEETS STA. TO STA.

F.A.P. RTE.	SECTION	COUNTY	TOTAL SHEETS	SHEET NO.
745	108B-2	PIKE	64	52
CONTRACT NO. 72981				

FED. ROAD DIST. NO. 6 ILLINOIS FED. AID PROJECT

FILE NAME = c:\pw_work\p1dot\sparksgw\d0280163\0672981-shr-eros2.dgn