

Existing Structure: S.N. 054-0059. The existing structure is a 4-span vaulted structure consisting of a 2 continuous steel spans and 2 PPC I-Beam approach spans with a 8" reinforced concrete deck with a microsilica overlay. The original structure was built in 1973 as Section 54-4HB-2. The expansion joints were replaced in 1999. The abutment joint seals will be replaced utilizing short-term lane closures on CH2.

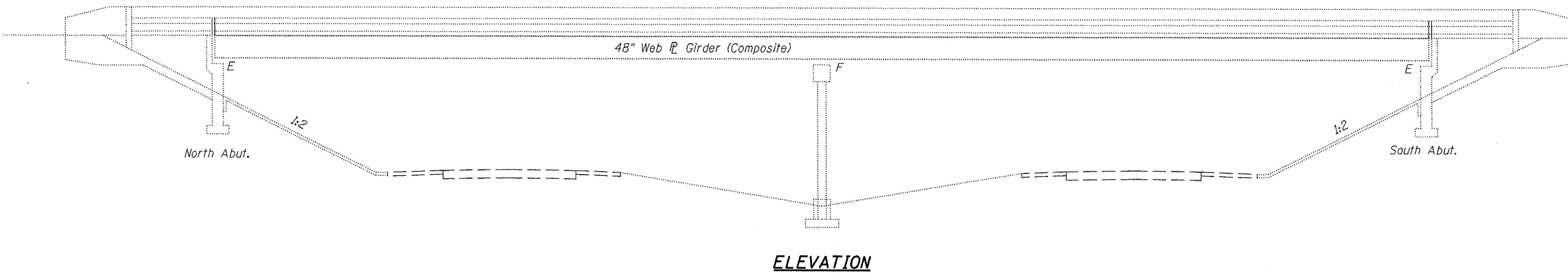
No Salvage.

SCOPE OF WORK

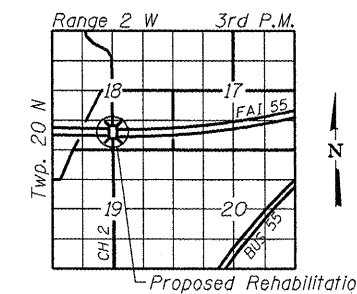
Remove existing preformed joint sealer.
Install silicone joint sealer at the north and south abutments.

GENERAL NOTES

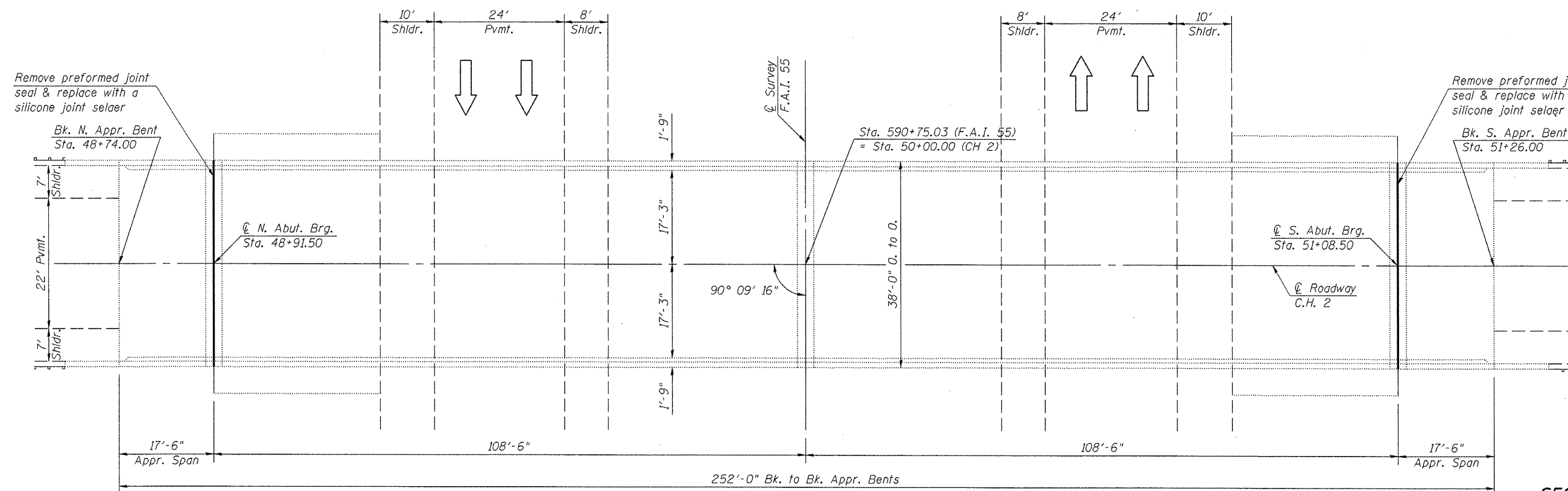
Plan dimensions and details relative to existing plans are subject to nominal construction variations. The Contractor shall field verify existing dimensions and details affecting new construction and make necessary approved adjustments prior to construction or ordering of materials. Such variations shall not be cause for additional compensation for a change in scope of the work, however, the Contractor will be paid for the quantity actually furnished at the unit price bid for the work. All work to be completed utilizing Traffic Control and Protection Standard 701201.



ELEVATION



LOCATION SKETCH



PLAN

MICHAEL D. CUMMINS
08-004822
LICENSED
STRUCTURAL
ENGINEER
OF
SPRINGFIELD
ILLINOIS
Michael D. Cummins 10/3/11
(Expires 11/30/2012)

GENERAL PLAN
C.H. 2 OVER I-55
SECTION D6 LOGAN CO BR 2011
LOGAN COUNTY
STATION 590+75.03
STRUCTURE NO. 054-0059

CEC Cummins
Engineering
Corporation
Civil and Structural Engineering

JOB = 2236.09
FILE = 0540059-72E10-001-GPE.dgn
DATE = 10/3/2011

DESIGNED - AAN
CHECKED - MFC
DRAWN - TJD
CHECKED - AAN

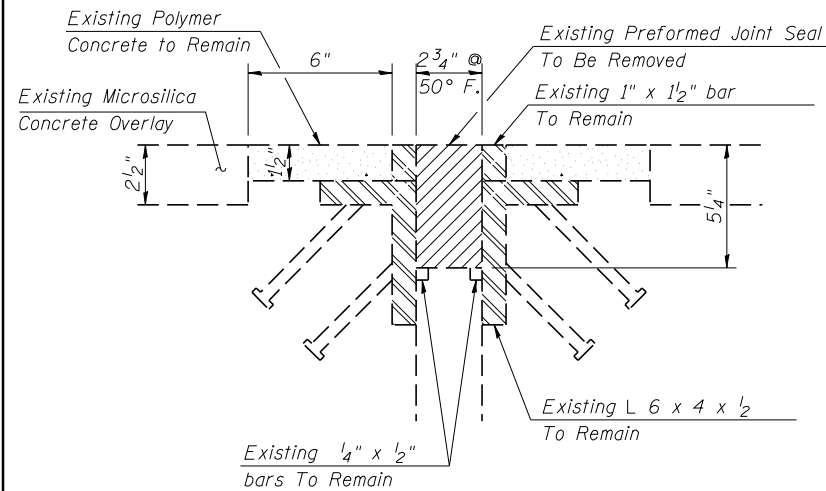
REVISED -
REVISED -
REVISED -
REVISED -

STATE OF ILLINOIS
DEPARTMENT OF TRANSPORTATION

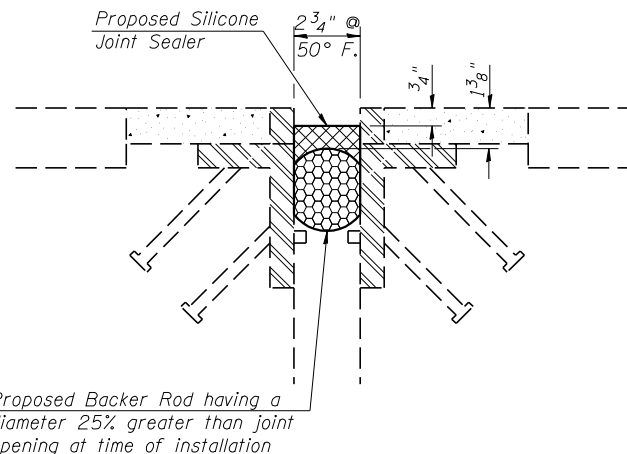
GENERAL PLAN
STRUCTURE NO. 054-0059

SHEET NO. 1 OF 2 SHEETS

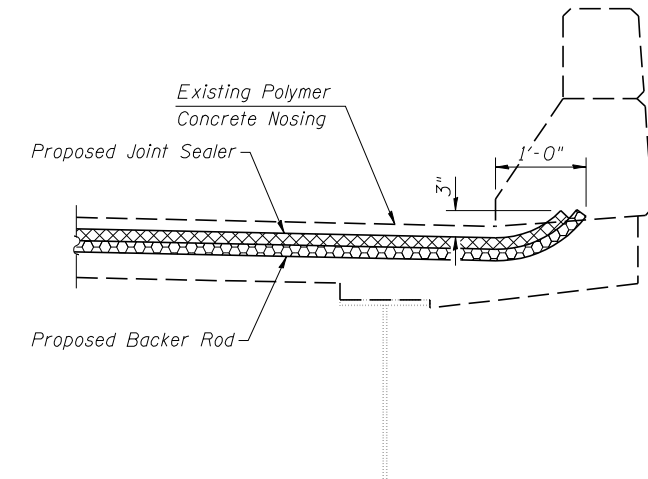
F.A.I. RTE.	SECTION	COUNTY	TOTAL SHEETS	SHEET NO.
55	D6 LOGAN CO BR 2011	LOGAN	224	201
CONTRACT NO. 72E10			ILLINOIS FED. AID PROJECT	



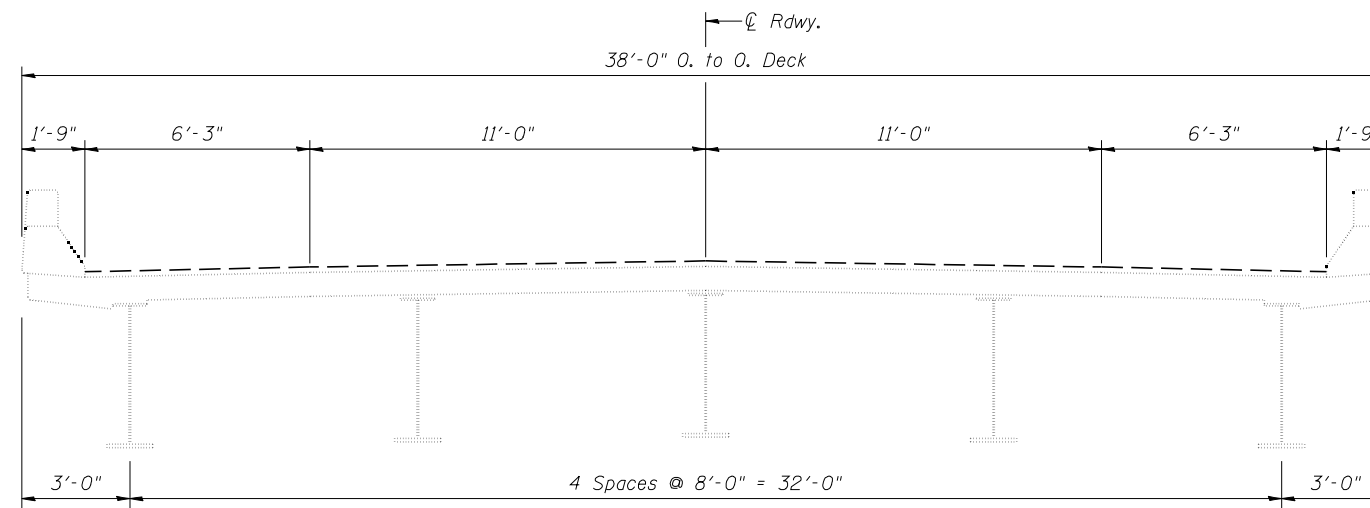
TYPICAL EXISTING JOINT CROSS SECTION



TYPICAL PROPOSED JOINT CROSS SECTION



SECTION AT PARAPET



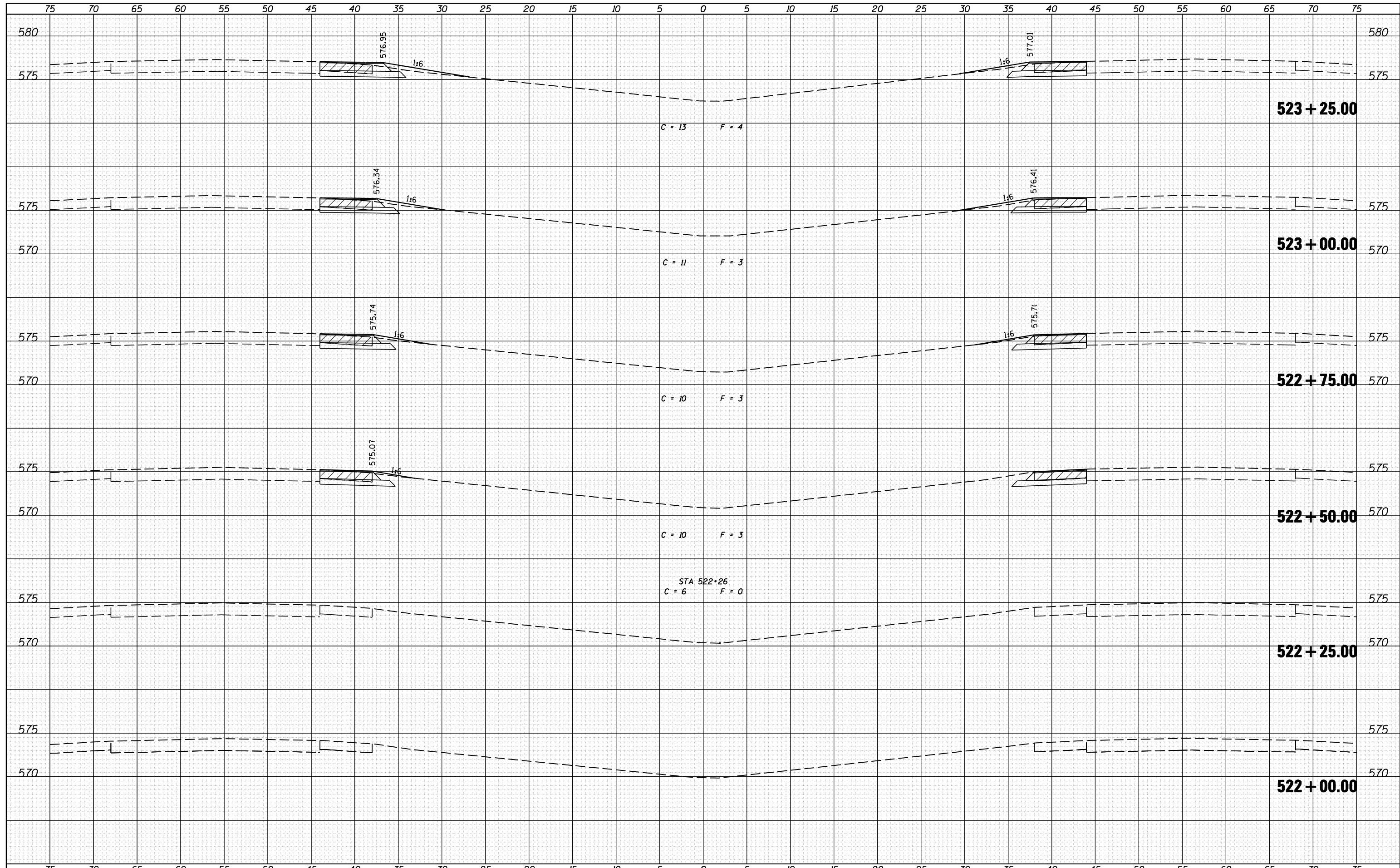
TYPICAL EXISTING CROSS SECTION
(Looking South)

BILL OF MATERIAL

Item	Unit	Total
Silicone Joint Sealer, 2 3/4"	Foot	73

DATE	
BY	
FINAL SURVEY	
PLOTTED	
NOTE BOOK	
AREAS CHECKED	
NO.	

DATE	
BY	
ORIGINAL SURVEY	
PLOTTED	
NOTE BOOK	
AREAS CHECKED	
NO.	



CEC Cummins Engineering Corporation
Civil and Structural Engineering

JOB = 2236.09	DESIGNED - NAK	REVISED -
FILE NAME = D672E10-shr-xsec.dgn	DRAWN - TJD	REVISED -
PLOT SCALE = 10.0000 "/> <td>CHECKED - NAK</td> <td>REVISED -</td>	CHECKED - NAK	REVISED -
PLOT DATE = 9/8/2011	DATE - 8/12/2011	REVISED -

STATE OF ILLINOIS
DEPARTMENT OF TRANSPORTATION

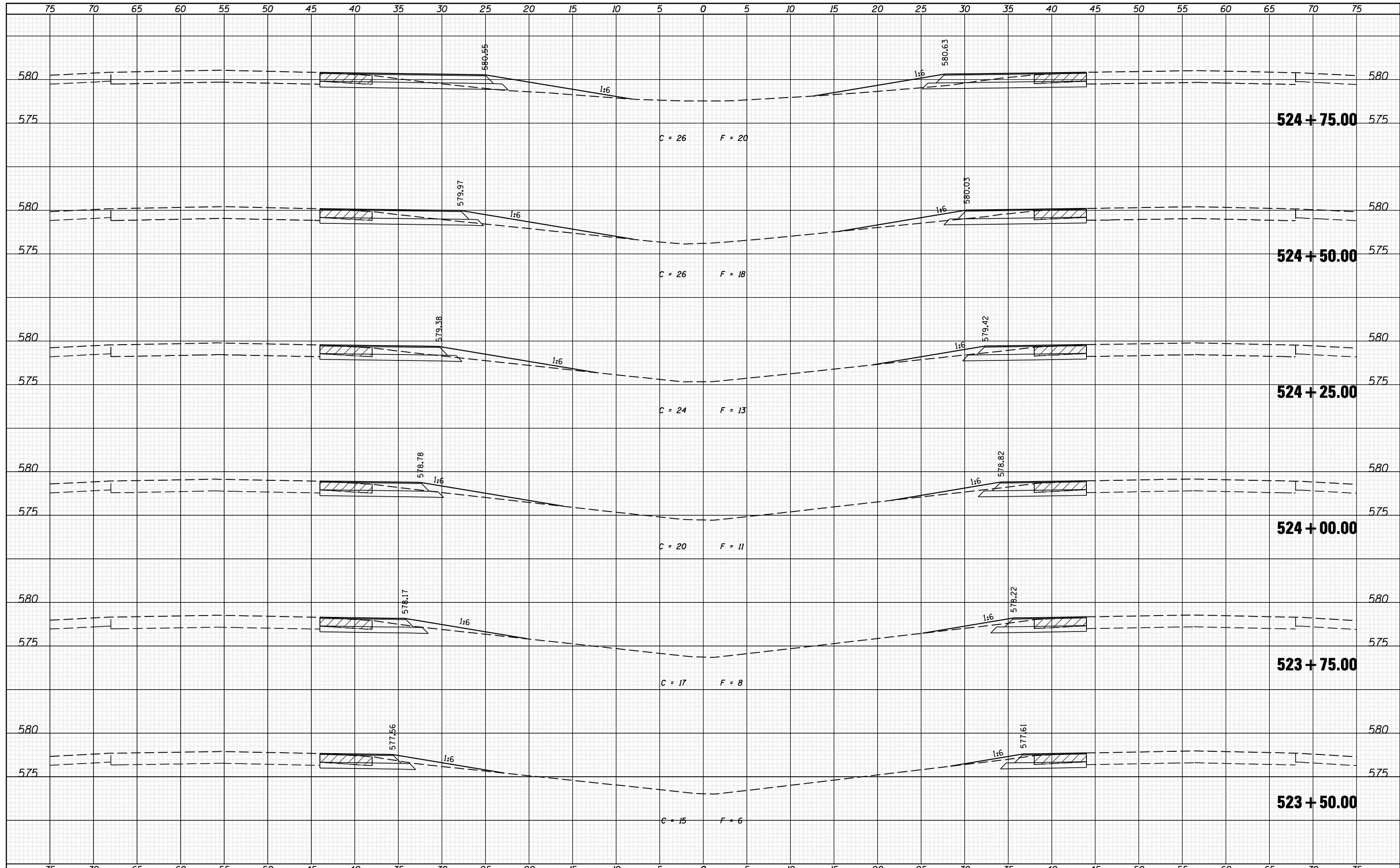
FAI ROUTE 55
WEST CROSSOVER STATION CROSS SECTIONS

SCALE: SHEET NO. OF SHEETS STA. 522+00.00 TO STA. 523+25.00

F.A.I. RTE.	SECTION	COUNTY	TOTAL SHEETS	SHEET NO.
55	D6 LOGAN CO BR 2011	LOGAN	224	203
CONTRACT NO. 72E10				
FED. ROAD DIST. NO. ILLINOIS FED. AID PROJECT				

DATE	
BY	
FINAL SURVEY	
SURVEYED	
PLOTTED	
TEMPLATE	
AREAS	
CHECKED	
NO.	

DATE	
BY	
ORIGINAL SURVEY	
SURVEYED	
PLOTTED	
TEMPLATE	
AREAS	
CHECKED	
NO.	



CEC Cummins
Engineering
Corporation
Civil and Structural Engineering

JOB = 2236.09	DESIGNED - NAK	REVISED -
FILE NAME = D672E10-shr-xsec.dgn	DRAWN - TJD	REVISED -
PLOT SCALE = 10.0000 "/>		

CHECKED - NAK	REVISED -
DATE - 8/12/2011	REVISED -


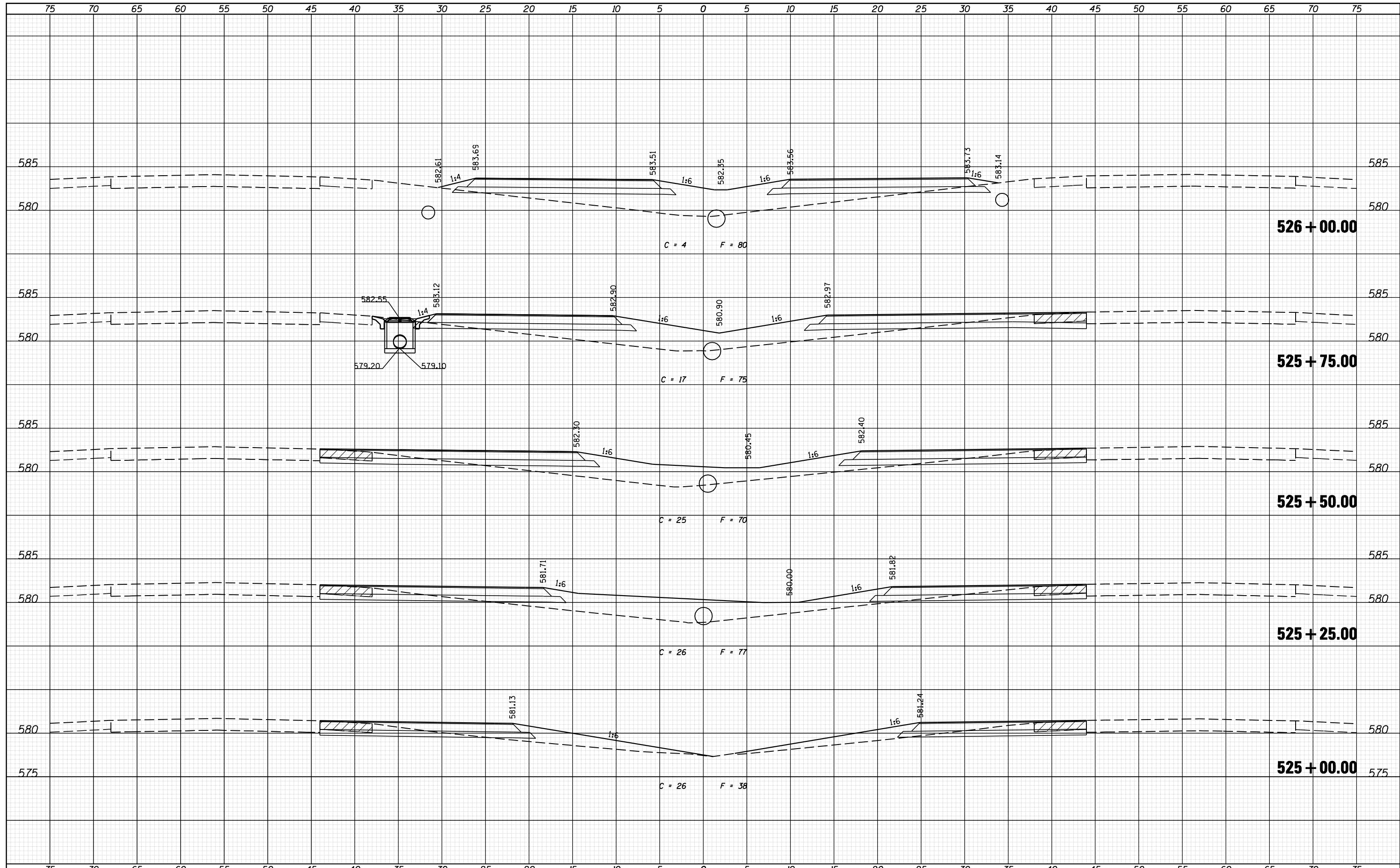
**STATE OF ILLINOIS
DEPARTMENT OF TRANSPORTATION**

FAI ROUTE 55			
WEST CROSSOVER STATION CROSS SECTIONS			
SCALE:	SHEET NO.	OF SHEETS	STA. 523+50.00 TO STA. 524+75.00

F.A.I. RTE.	SECTION	COUNTY	TOTAL SHEETS	SHEET NO.
55	D6 LOGAN CO BR 2011	LOGAN	224	204
FED. ROAD DIST. NO.				ILLINOIS FED. AID PROJECT
				CONTRACT NO. 72E10

DATE	
BY	
FINAL SURVEY	
SURVEYED	
PLOTTED	
TEMPLATE	
NOTE BOOK	
AREAS	
CHECKED	
NO.	

DATE	
BY	
ORIGINAL SURVEY	
SURVEYED	
PLOTTED	
TEMPLATE	
NOTE BOOK	
AREAS	
CHECKED	
NO.	



JOB = 2236.09	DESIGNED - NAK	REVISED -
FILE NAME = D672E10-shr-xsec.dgn	DRAWN - TJD	REVISED -
PLOT SCALE = 10.0000 "/>		

CHECKED - NAK	REVISED -
DATE - 8/12/2011	REVISED -

**STATE OF ILLINOIS
DEPARTMENT OF TRANSPORTATION**

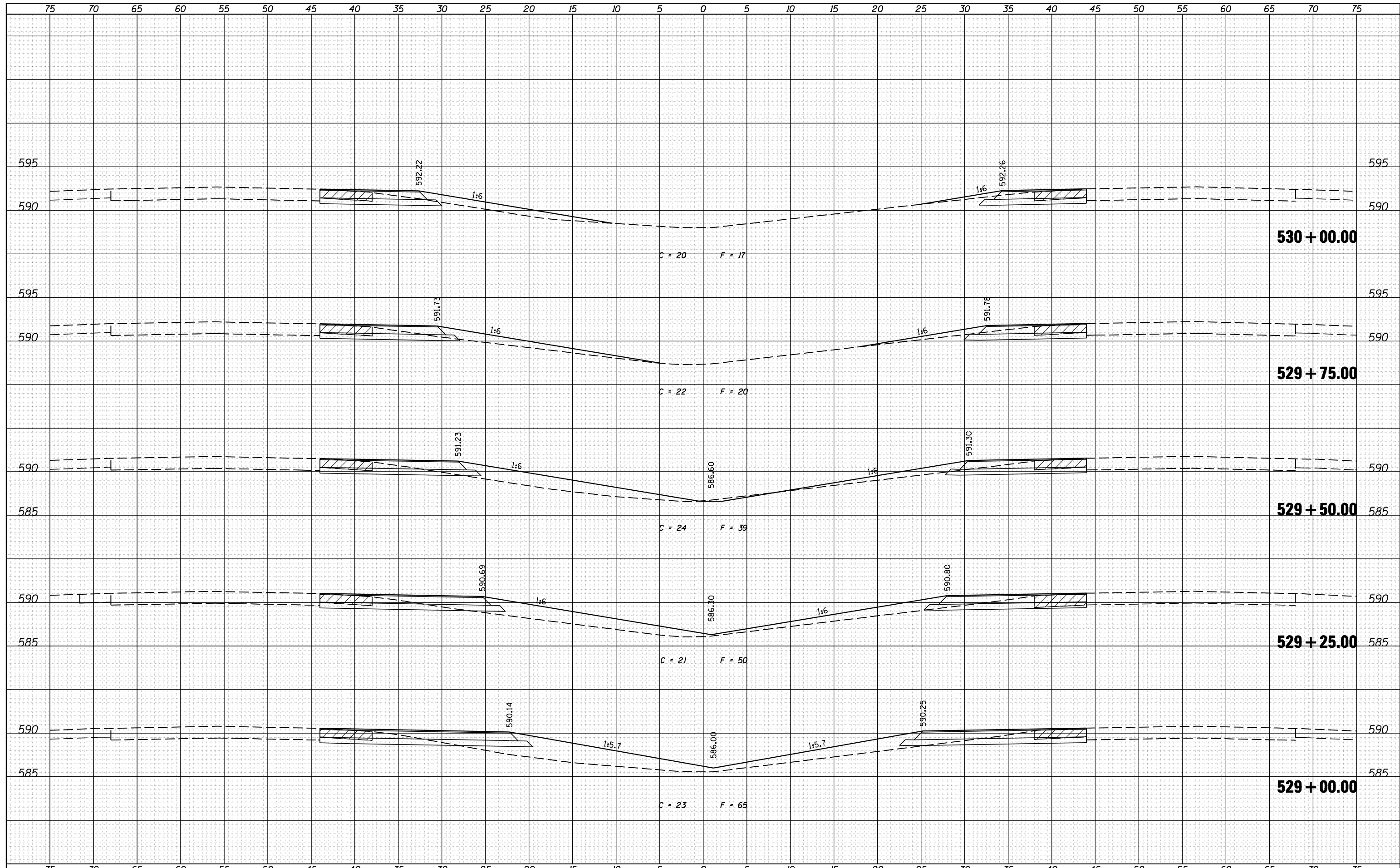
**FAI ROUTE 55
WEST CROSSOVER STATION CROSS SECTIONS**

SCALE: SHEET NO. OF SHEETS STA. 525+00.00 TO STA. 526+00.00

F.A.I. RTE.	SECTION	COUNTY	TOTAL SHEETS	SHEET NO.
55	D6 LOGAN CO BR 2011	LOGAN	224	205
				CONTRACT NO. 72E10
FED. ROAD DIST. NO. ILLINOIS FED. AID PROJECT				

DATE	
BY	
FINAL SURVEY	
SURVEYED	
PLOTTED	
TEMPLATE	
NOTE BOOK	
AREAS	
CHECKED	
NO.	

DATE	
BY	
ORIGINAL SURVEY	
SURVEYED	
PLOTTED	
TEMPLATE	
NOTE BOOK	
AREAS	
CHECKED	
NO.	



CEC Cummins Engineering Corporation
Civil and Structural Engineering

JOB = 2236.09	DESIGNED - NAK	REVISED -
FILE NAME = D672E10-sh-t-xsec.dgn	DRAWN - TJD	REVISED -
PLOT SCALE = 10.0000 "/>		

CHECKED - NAK	REVISED -
DATE - 8/12/2011	REVISED -

**STATE OF ILLINOIS
DEPARTMENT OF TRANSPORTATION**

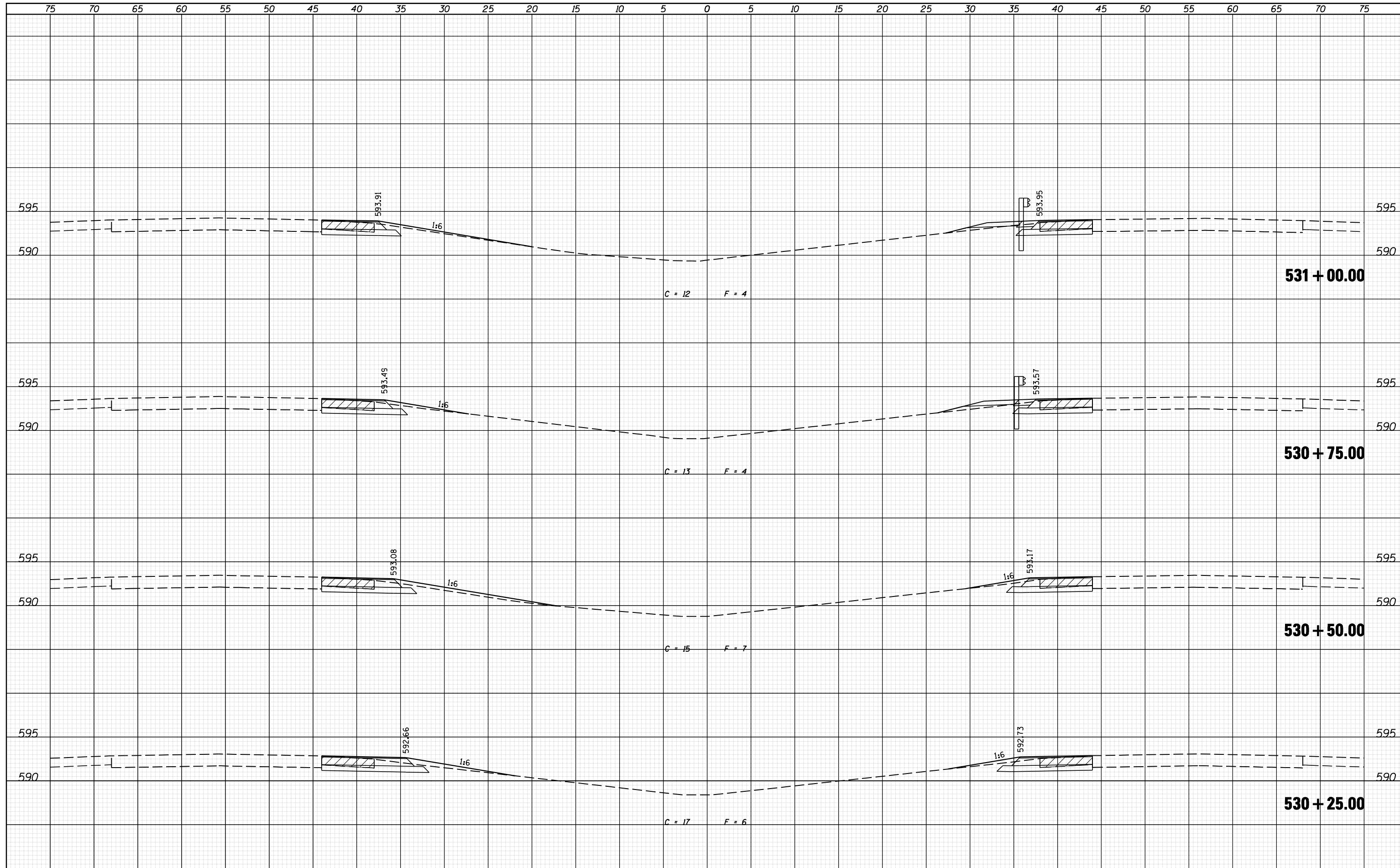
**FAI ROUTE 55
WEST CROSSOVER STATION CROSS SECTIONS**

SCALE: SHEET NO. OF SHEETS STA. 529+00.00 TO STA. 530+00.00

F.A.I. RTE.	SECTION	COUNTY	TOTAL SHEETS	SHEET NO.
55	D6 LOGAN CO BR 2011	LOGAN	224	208
FED. ROAD DIST. NO.				ILLINOIS FED. AID PROJECT
CONTRACT NO. 72E10				

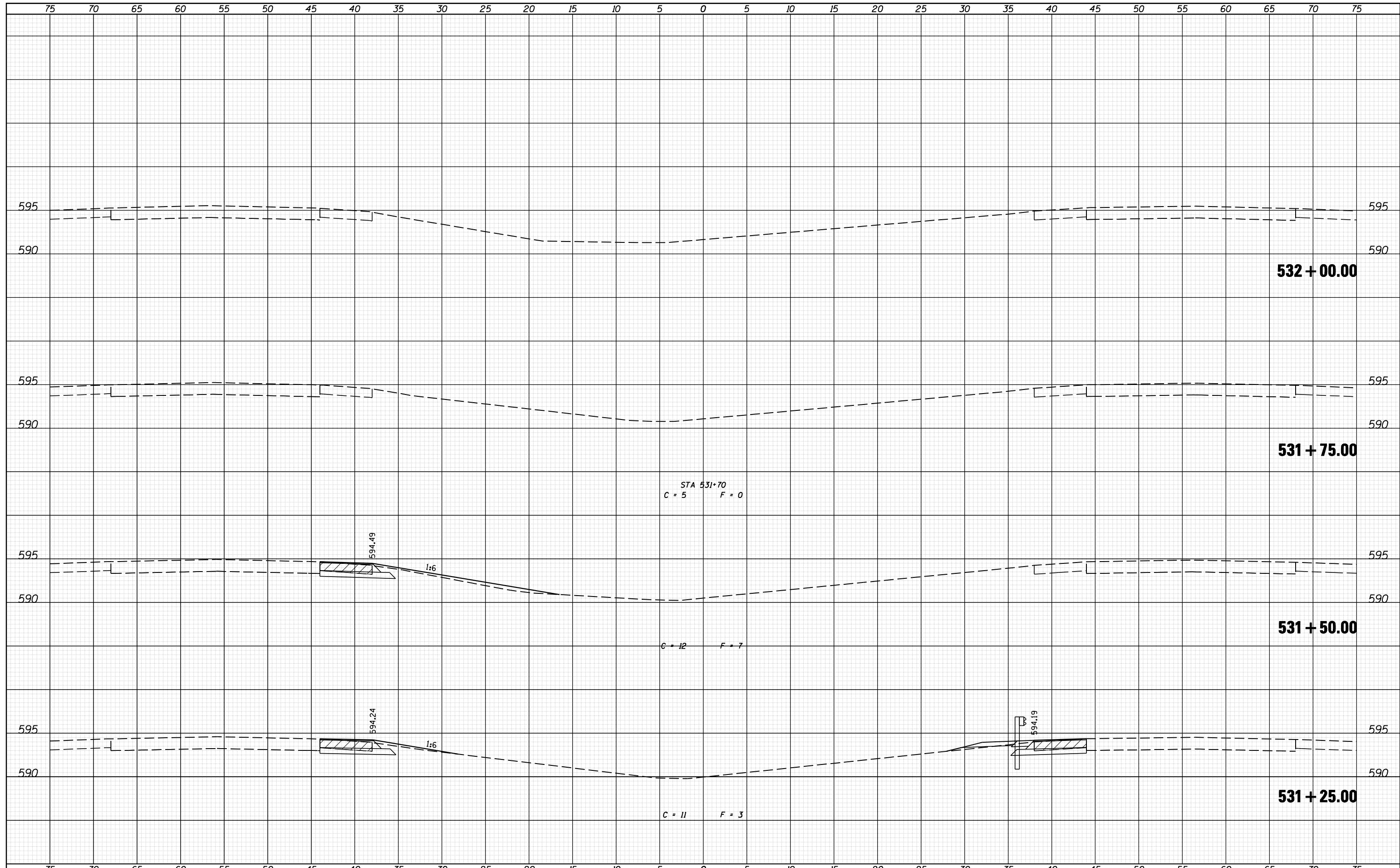
DATE	
BY	
FINAL SURVEY	SURVEYED
NOTE BOOK	PLOTTED
NO.	TEMPLATE
	AREAS
	CHECKED

DATE	
BY	
ORIGINAL SURVEY	SURVEYED
NOTE BOOK	PLOTTED
NO.	TEMPLATE
	AREAS
	CHECKED



DATE	
BY	
SURVEYED	
PLOTTED	
TEMPLATE	
AREAS	
CHECKED	
FINAL SURVEY	
NOTE BOOK	
NO.	

DATE	
BY	
SURVEYED	
PLOTTED	
TEMPLATE	
AREAS	
CHECKED	
ORIGINAL SURVEY	
NOTE BOOK	
NO.	



JOB = 2236.09	DESIGNED - NAK	REVISED -
FILE NAME = D672E10-shr-xsec.dgn	DRAWN - TJD	REVISED -
PLOT SCALE = 10.0000' / IN.	CHECKED - NAK	REVISED -
PLOT DATE = 9/8/2011	DATE - 8/12/2011	REVISED -

**STATE OF ILLINOIS
DEPARTMENT OF TRANSPORTATION**

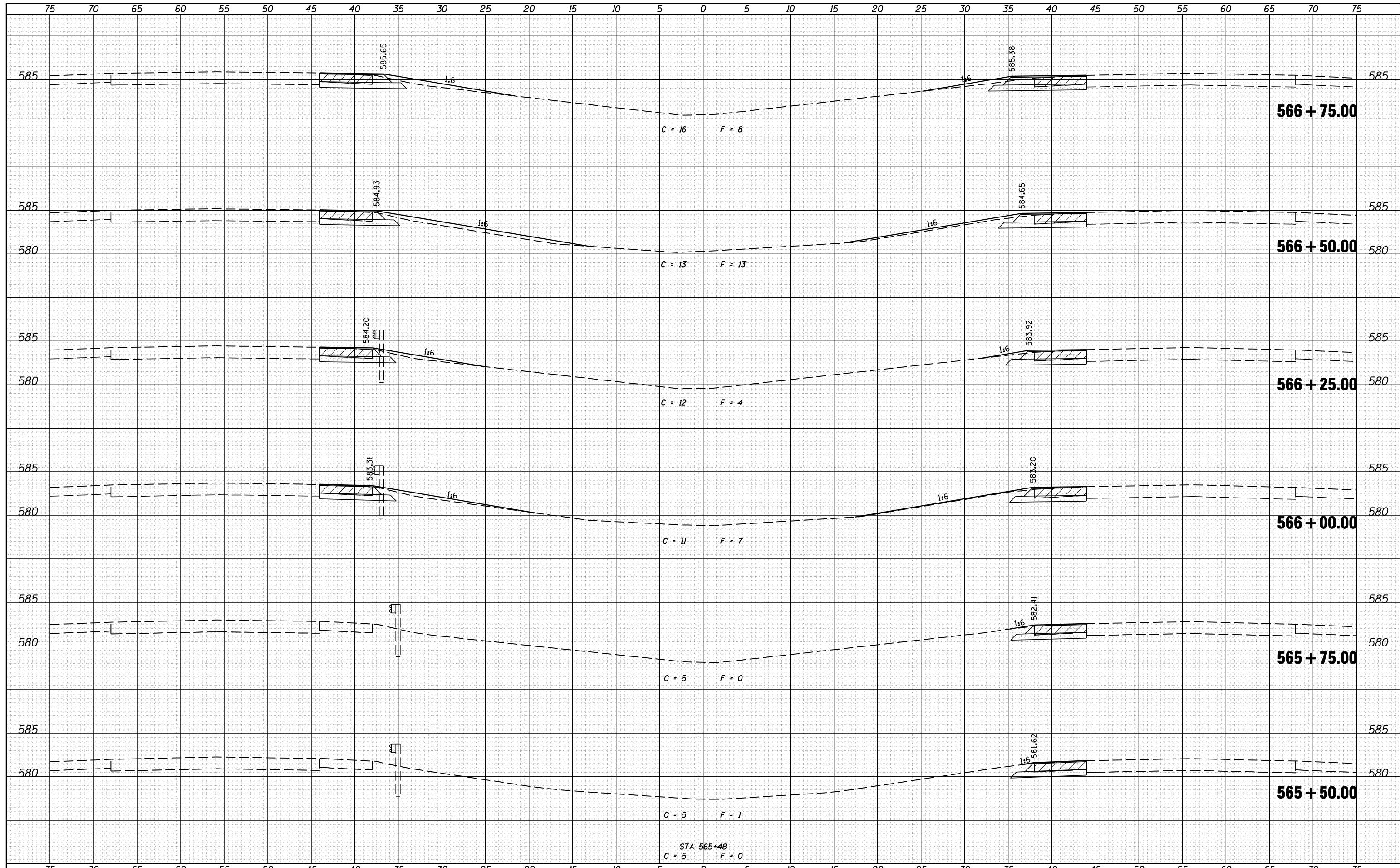
**FAI ROUTE 55
WEST CROSSOVER STATION CROSS SECTIONS**

SCALE: SHEET NO. OF SHEETS STA. 531+25.00 TO STA. 532+00.00

F.A.I. RTE.	SECTION	COUNTY	TOTAL SHEETS	SHEET NO.
55	D6 LOGAN CO BR 2011	LOGAN	224	210
CONTRACT NO. 72E10				
FED. ROAD DIST. NO. ILLINOIS FED. AID PROJECT				

DATE	
BY	
FINAL SURVEY	
SURVEYED	
PLOTTED	
TEMPLATE	
AREAS	
CHECKED	
NO.	

DATE	
BY	
ORIGINAL SURVEY	
SURVEYED	
PLOTTED	
TEMPLATE	
AREAS	
CHECKED	
NO.	



CEC Cummins Engineering Corporation
Civil and Structural Engineering

JOB = 2236.09	DESIGNED - NAK	REVISED -
FILE NAME = D672E10-shr-xsec.dgn	DRAWN - TJD	REVISED -
PLOT SCALE = 10.0000 "/>		

CHECKED - NAK	REVISED -
DATE - 8/12/2011	REVISED -

**STATE OF ILLINOIS
DEPARTMENT OF TRANSPORTATION**


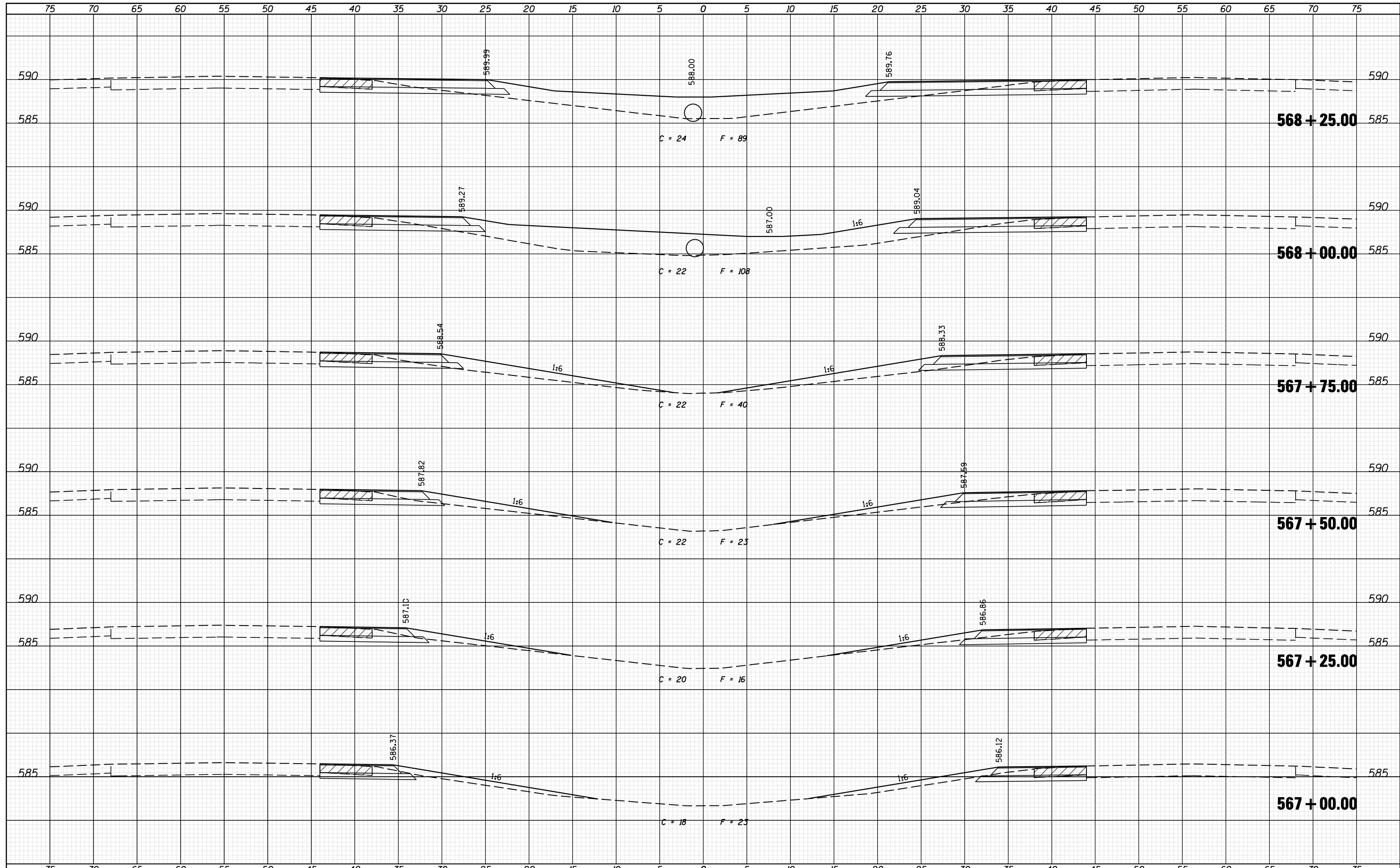
**FAI ROUTE 55
EAST CROSSOVER STATION CROSS SECTIONS**

SCALE: SHEET NO. OF SHEETS STA. 565+50.00 TO STA. 566+75.00

F.A.I. RTE.	SECTION	COUNTY	TOTAL SHEETS	SHEET NO.
55	D6 LOGAN CO BR 2011	LOGAN	224	211
FED. ROAD DIST. NO.				ILLINOIS FED. AID PROJECT
CONTRACT NO. 72E10				

DATE	
BY	
ORIGINAL SURVEY	
SURVEYED	
PLOTTED	
TEMPLATE	
AREAS	
CHECKED	
NO.	

DATE	
BY	
ORIGINAL SURVEY	
SURVEYED	
PLOTTED	
TEMPLATE	
AREAS	
CHECKED	
NO.	



JOB = 2236.09	DESIGNED - NAK	REVISED -
FILE NAME = D672E10-shr-xsec.dgn	DRAWN - TJD	REVISED -
PLOT SCALE = 10.0000 "/> <td>CHECKED - NAK</td> <td>REVISED -</td>	CHECKED - NAK	REVISED -
PLOT DATE = 9/8/2011	DATE - 8/12/2011	REVISED -

**STATE OF ILLINOIS
DEPARTMENT OF TRANSPORTATION**


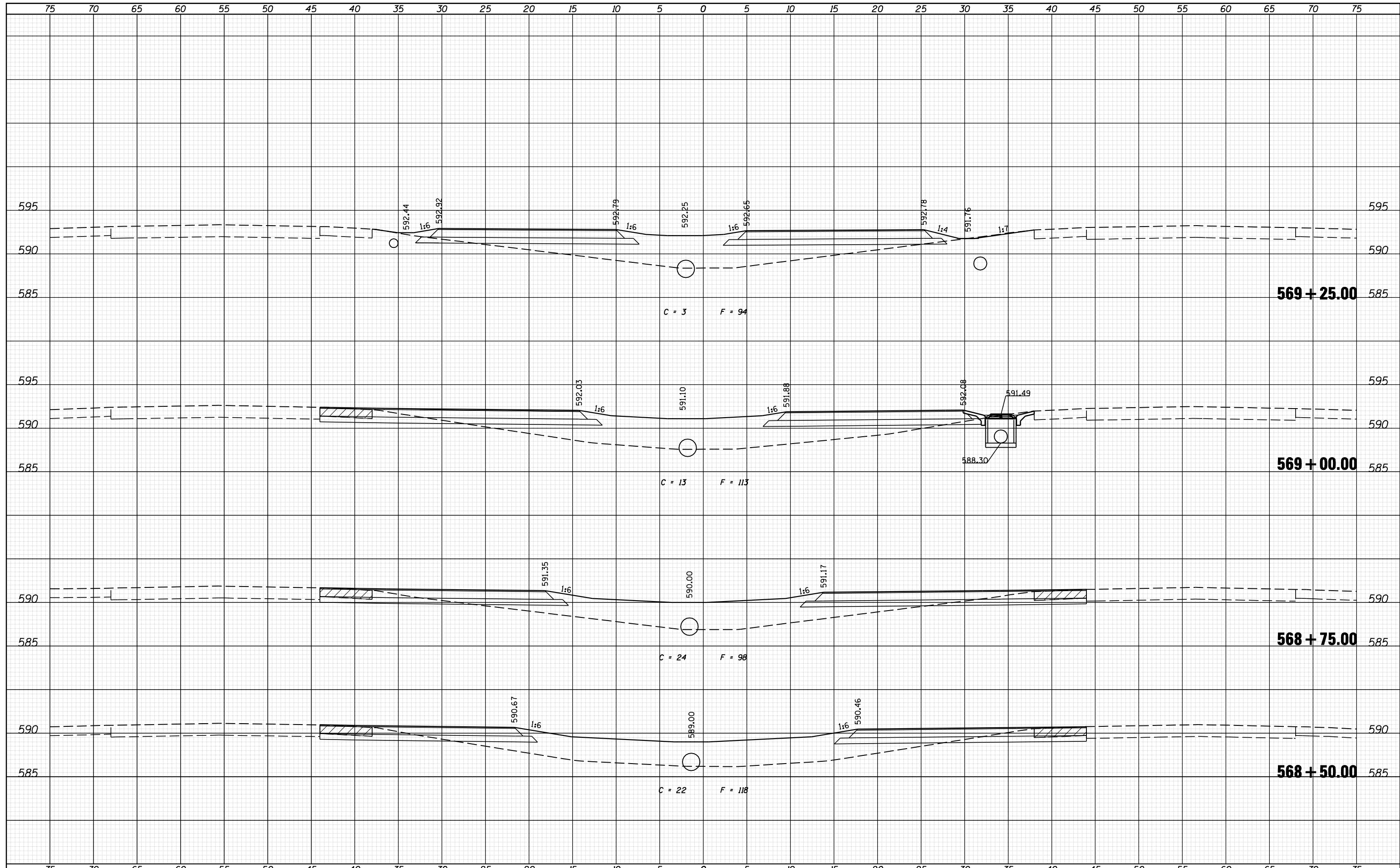
**FAI ROUTE 55
EAST CROSSOVER STATION CROSS SECTIONS**

SCALE:	SHEET NO.	OF	SHEETS	STA. 567+00.00	TO STA. 568+25.00
--------	-----------	----	--------	----------------	-------------------

F.A.I. RTE.	SECTION	COUNTY	TOTAL SHEETS	SHEET NO.
55	D6 LOGAN CO BR 2011	LOGAN	224	212
CONTRACT NO. 72E10				
FED. ROAD DIST. NO. ILLINOIS FED. AID PROJECT				

DATE	
BY	
FINAL SURVEY	
SURVEYED	
PLOTTED	
TEMPLATE	
NOTE BOOK	
AREAS CHECKED	
NO.	

DATE	
BY	
ORIGINAL SURVEY	
SURVEYED	
PLOTTED	
TEMPLATE	
NOTE BOOK	
AREAS CHECKED	
NO.	



JOB = 2236.09	DESIGNED - NAK	REVISED -
FILE NAME = D672E10-sht-xsec.dgn	DRAWN - TJD	REVISED -
PLOT SCALE = 10.0000 "/>		

DATE - 8/12/2011	REVIS
------------------	-------

**STATE OF ILLINOIS
DEPARTMENT OF TRANSPORTATION**

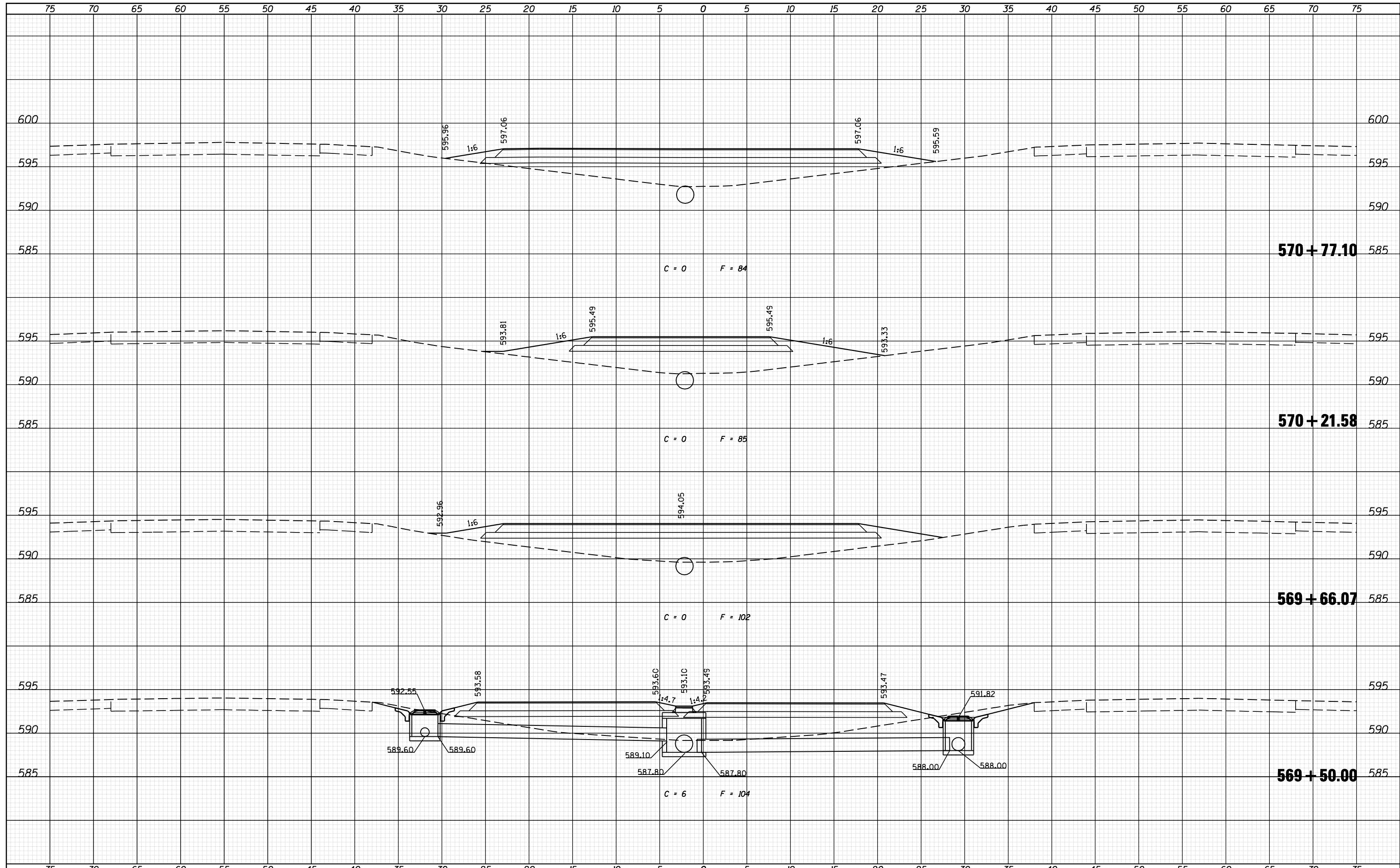
**FAI ROUTE 55
EAST CROSSOVER STATION CROSS SECTIONS**

SCALE: SHEET NO. OF SHEETS STA. 568+50.00 TO STA. 569+25.00

F.A.I. RTE.	SECTION	COUNTY	TOTAL SHEETS	SHEET NO.
55	D6 LOGAN CO BR 2011	LOGAN	224	213
CONTRACT NO. 72E10				
FED. ROAD DIST. NO. ILLINOIS FED. AID PROJECT				

DATE	
BY	
FINISHED SURVEY	
PLOTTED	
TEMPLATE	
AREAS	
CHECKED	
NO.	

DATE	
BY	
ORIGINAL SURVEY	
PLOTTED	
TEMPLATE	
AREAS	
CHECKED	
NO.	



CEC Cummins Engineering Corporation
Civil and Structural Engineering

JOB = 2236.09	DESIGNED - NAK	REVISED -
FILE NAME = D672E10-shr-xsec.dgn	DRAWN - TJD	REVISED -
PLOT SCALE = 10.0000 "/td> <td>CHECKED - NAK</td> <td>REVISED -</td>	CHECKED - NAK	REVISED -
PLOT DATE = 9/8/2011	DATE - 8/12/2011	REVISED -

STATE OF ILLINOIS
DEPARTMENT OF TRANSPORTATION


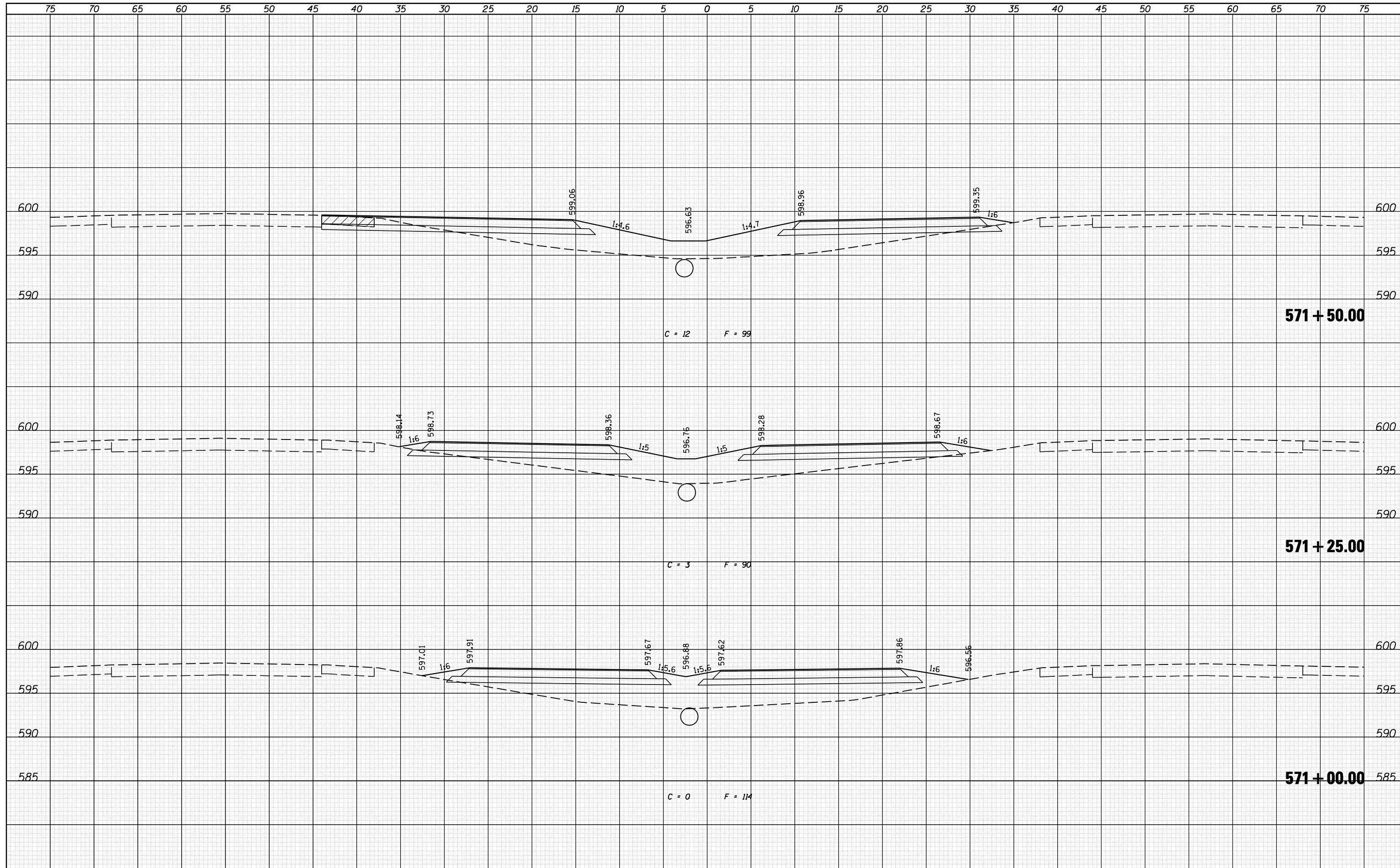
FAI ROUTE 55
EAST CROSSOVER STATION CROSS SECTIONS

SCALE: SHEET NO. OF SHEETS STA. 569+50.00 TO STA. 570+77.10

F.A.I. RTE.	SECTION	COUNTY	TOTAL SHEETS	SHEET NO.
55	D6 LOGAN CO BR 2011	LOGAN	224	214
				CONTRACT NO. 72E10
FED. ROAD DIST. NO. ILLINOIS FED. AID PROJECT				

DATE	
BY	
SURVEYED	
PLOTTED	
TEMPLATE	
AREAS	
CHECKED	
FINAL SURVEY	
NOTE BOOK	
NO.	

DATE	
BY	
SURVEYED	
PLOTTED	
TEMPLATE	
AREAS	
CHECKED	
ORIGINAL SURVEY	
NOTE BOOK	
NO.	



JOB = 2236.09	DESIGNED - NAK	REVISED -
FILE NAME = D672E10-shr-xsec.dgn	DRAWN - TJD	REVISED -
PLOT SCALE = 10.0000 "/>		

CHECKED - NAK	REVISED -
DATE - 8/12/2011	REVISED -

**STATE OF ILLINOIS
DEPARTMENT OF TRANSPORTATION**

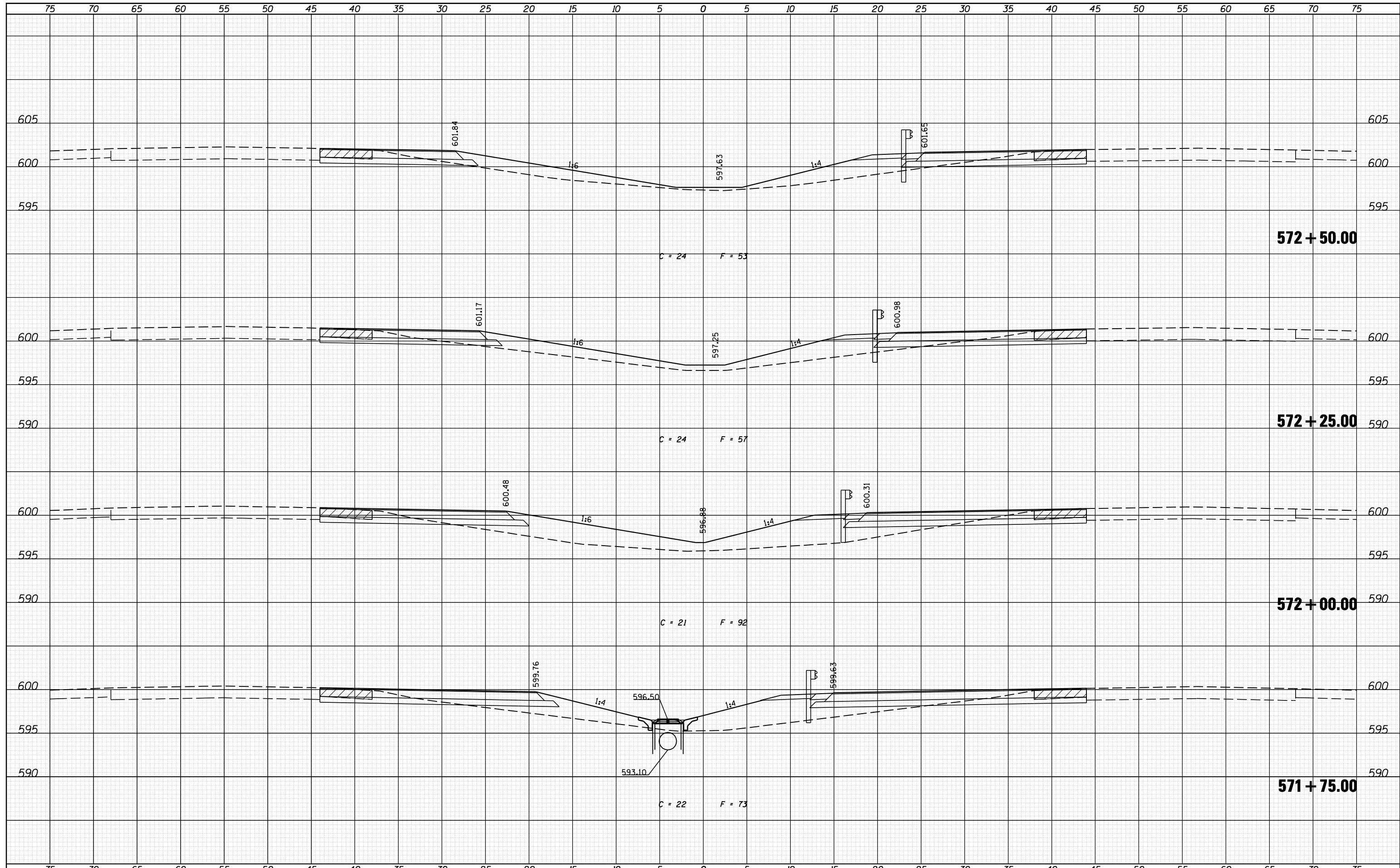
**FAI ROUTE 55
EAST CROSSOVER STATION CROSS SECTIONS**

SCALE: SHEET NO. OF SHEETS STA. 571+00.00 TO STA. 571+50.00

F.A.I. RTE.	SECTION	COUNTY	TOTAL SHEETS	SHEET NO.
55	D6 LOGAN CO BR 2011	LOGAN	224	215
FED. ROAD DIST. NO.				ILLINOIS FED. AID PROJECT
CONTRACT NO. 72E10				

DATE	
BY	
FINAL SURVEY NO.	
SURVEYED	
PLOTTED	
TEMPLATE	
AREAS	
CHECKED	

DATE	
BY	
ORIGINAL SURVEY NO.	
SURVEYED	
PLOTTED	
TEMPLATE	
AREAS	
CHECKED	



CEC Cummins
Engineering
Corporation
Civil and Structural Engineering

JOB = 2236.09	DESIGNED - NAK	REVISIED -
FILE NAME = D672E10-shr-xsec.dgn	DRAWN - TJD	REVISIED -
PLOT SCALE = 10.0000 "/td> <td>CHECKED - NAK</td> <td>REVISIED -</td>	CHECKED - NAK	REVISIED -
PLOT DATE = 9/8/2011	DATE - 8/12/2011	REVISIED -

STATE OF ILLINOIS
DEPARTMENT OF TRANSPORTATION

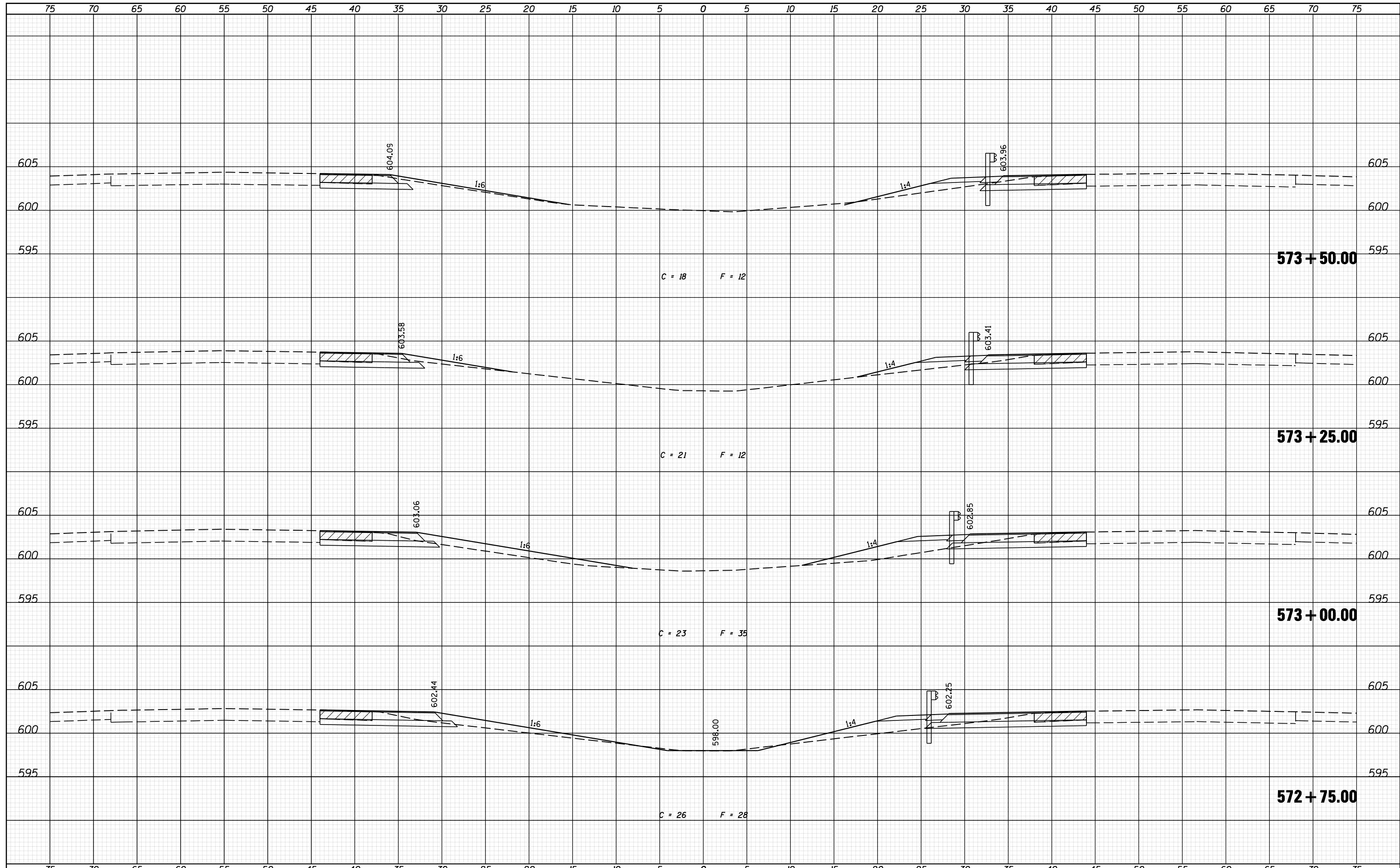
FAI ROUTE 55
EAST CROSSOVER STATION CROSS SECTIONS

SCALE: SHEET NO. OF SHEETS STA. 571+75.00 TO STA. 572+50.00

F.A.I. RTE.	SECTION	COUNTY	TOTAL SHEETS	SHEET NO.
55	D6 LOGAN CO BR 2011	LOGAN	224	216
				CONTRACT NO. 72E10
FED. ROAD DIST. NO. ILLINOIS FED. AID PROJECT				

DATE	
BY	
SURVEYED	
PLOTTED	
TEMPLATE	
AREAS	
CHECKED	
FINAL SURVEY	
NOTE BOOK	
NO.	

DATE	
BY	
SURVEYED	
PLOTTED	
TEMPLATE	
AREAS	
CHECKED	
ORIGINAL SURVEY	
NOTE BOOK	
NO.	



JOB = 2236.09	DESIGNED - NAK	REVISED -
FILE NAME = D672E10-shr-xsec.dgn	DRAWN - TJD	REVISED -
PLOT SCALE = 10.0000 "/td> <td>CHECKED - NAK</td> <td>REVISED -</td>	CHECKED - NAK	REVISED -
PLOT DATE = 9/8/2011	DATE - 8/12/2011	REVISED -

**STATE OF ILLINOIS
DEPARTMENT OF TRANSPORTATION**

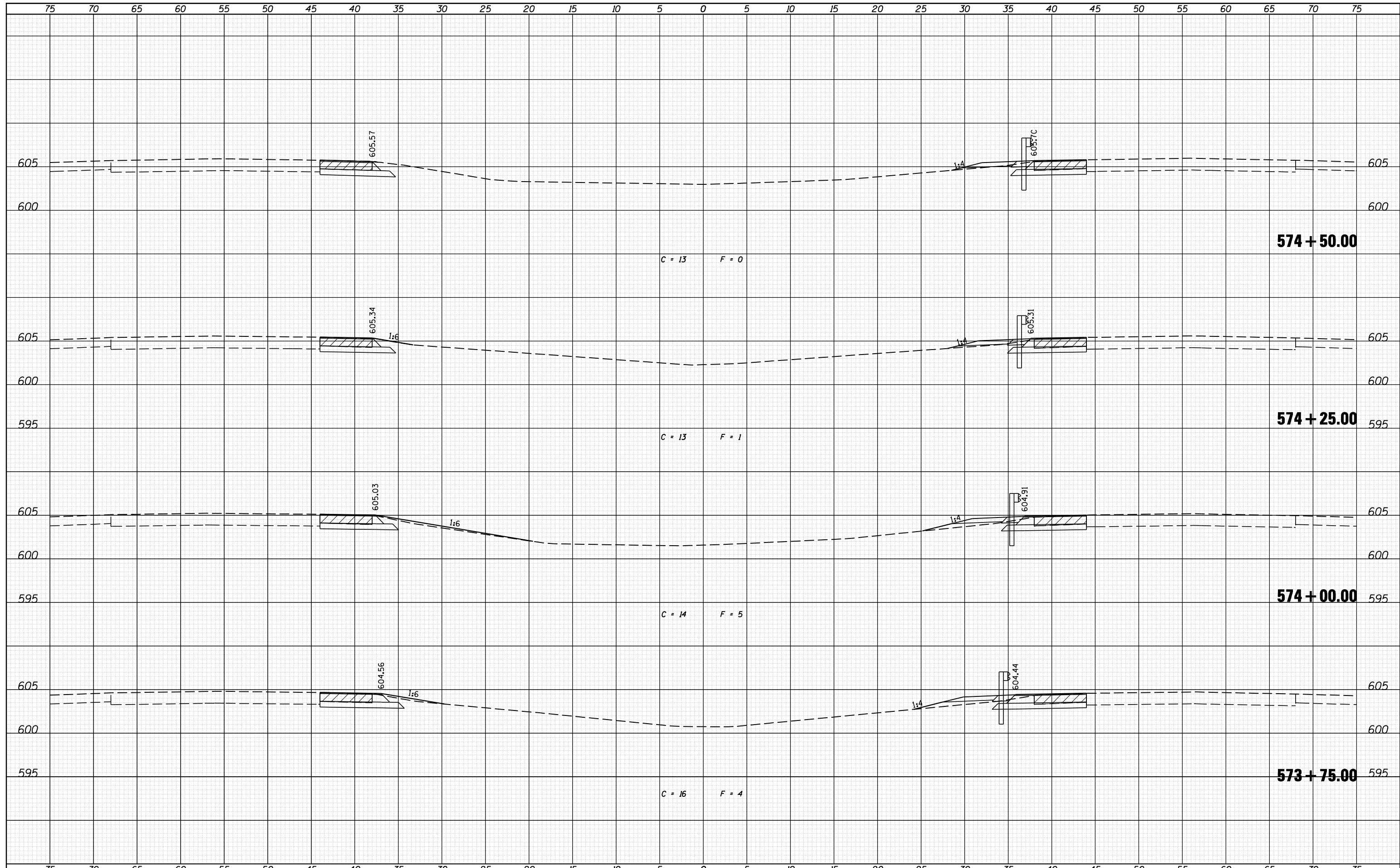
**FAI ROUTE 55
EAST CROSSOVER STATION CROSS SECTIONS**

SCALE: SHEET NO. OF SHEETS STA. 572+75.00 TO STA. 573+50.00

F.A.I. RTE.	SECTION	COUNTY	TOTAL SHEETS	SHEET NO.
55	D6 LOGAN CO BR 2011	LOGAN	224	217
CONTRACT NO. 72E10				
FED. ROAD DIST. NO. ILLINOIS FED. AID PROJECT				

DATE	
BY	
SURVEYED	
PLOTTED	
TEMPLATE	
AREAS	
CHECKED	
FINAL SURVEY	
NOTE BOOK	
NO.	

DATE	
BY	
SURVEYED	
PLOTTED	
TEMPLATE	
AREAS	
CHECKED	
ORIGINAL SURVEY	
NOTE BOOK	
NO.	



CEC Cummins
Engineering
Corporation
Civil and Structural Engineering

JOB = 2236.09	DESIGNED - NAK	REVISED -
FILE NAME = D672E10-shr-xsec.dgn	DRAWN - TJD	REVISED -
PLOT SCALE = 10.0000 "/>		

CHECKED - NAK	REVISED -
DATE - 8/12/2011	REVISED -

STATE OF ILLINOIS
DEPARTMENT OF TRANSPORTATION


FAI ROUTE 55
EAST CROSSOVER STATION CROSS SECTIONS

SCALE: SHEET NO. OF SHEETS STA. 573+75.00 TO STA. 574+50.00

F.A.I. RTE.	SECTION	COUNTY	TOTAL SHEETS	SHEET NO.
55	D6 LOGAN CO BR 2011	LOGAN	224	218
FED. ROAD DIST. NO.				ILLINOIS FED. AID PROJECT
CONTRACT NO. 72E10				

DATE	
BY	
SURVEYED	
PLOTTED	
TEMPLATE	
AREAS	
CHECKED	
FINAL SURVEY	
NOTE BOOK	
NO.	

DATE	
BY	
SURVEYED	
PLOTTED	
TEMPLATE	
AREAS	
CHECKED	
ORIGINAL SURVEY	
NOTE BOOK	
NO.	



JOB = 2236.09	DESIGNED - NAK	REVISED -
FILE NAME = D672E10-shr-xsec.dgn	DRAWN - TJD	REVISED -
PLOT SCALE = 10.0000' / IN.	CHECKED - NAK	REVISED -
PLOT DATE = 9/8/2011	DATE - 8/12/2011	REVISED -

**STATE OF ILLINOIS
DEPARTMENT OF TRANSPORTATION**

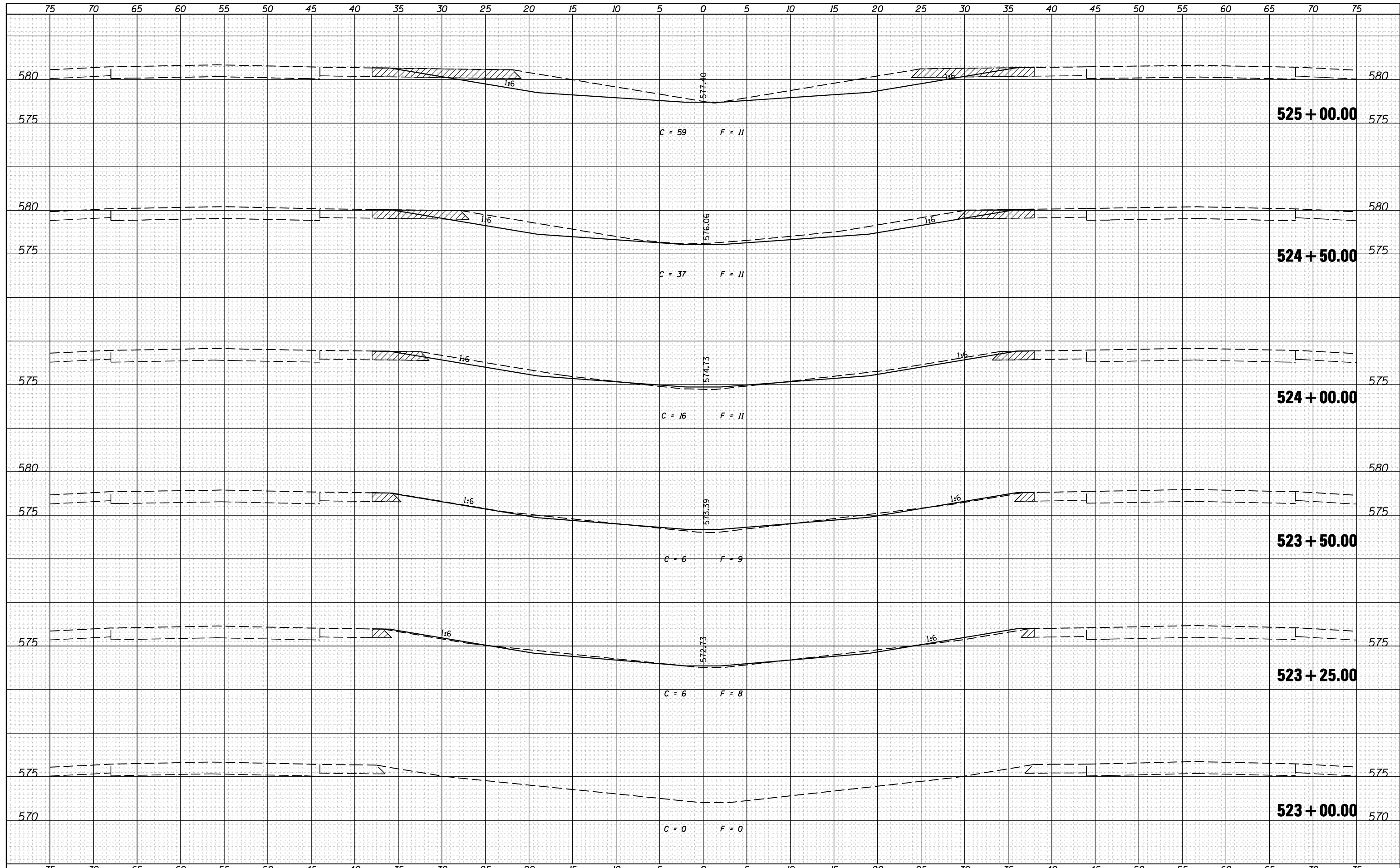
**FAI ROUTE 55
EAST CROSSOVER STATION CROSS SECTIONS**

SCALE: SHEET NO. OF SHEETS STA. 574+75.00 TO STA. 575+50.00

F.A.I. RTE.	SECTION	COUNTY	TOTAL SHEETS	SHEET NO.
55	D6 LOGAN CO BR 2011	LOGAN	224	219
CONTRACT NO. 72E10				
FED. ROAD DIST. NO. ILLINOIS FED. AID PROJECT				

DATE	
BY	
FINAL SURVEY	
SURVEYED	
PLOTTED	
TEMPLATE	
AREAS	
CHECKED	
NO.	

DATE	
BY	
ORIGINAL SURVEY	
SURVEYED	
PLOTTED	
TEMPLATE	
AREAS	
CHECKED	
NO.	



JOB = 2236.09
 FILE NAME = D672E10-shr-xsec.dgn
 PLOT SCALE = 10.0000 "/> IN.
 PLOT DATE = 9/8/2011

DESIGNED - NAK
 DRAWN - TJD
 CHECKED - NAK
 DATE - 8/12/2011

REVISED -
 REVISED -
 REVISED -
 REVISED -


**STATE OF ILLINOIS
 DEPARTMENT OF TRANSPORTATION**

**FAI ROUTE 55
 FINAL WEST CROSSOVER STATION CROSS SECTIONS**
 SCALE: SHEET NO. OF SHEETS STA. 523+00.00 TO STA. 525+00.00

F.A.I. RTE.	SECTION	COUNTY	TOTAL SHEETS	SHEET NO.
55	D6 LOGAN CO BR 2011	LOGAN	224	220
CONTRACT NO. 72E10				
FED. ROAD DIST. NO. ILLINOIS FED. AID PROJECT				

DATE	
BY	
FINAL SURVEY	
SURVEYED	
PLOTTED	
TEMPLATE	
AREAS	
CHECKED	
NO.	

DATE	
BY	
ORIGINAL SURVEY	
SURVEYED	
PLOTTED	
TEMPLATE	
AREAS	
CHECKED	
NO.	



CEC Cummins Engineering Corporation
Civil and Structural Engineering

JOB = 2236.09	DESIGNED - NAK	REVISIED -
FILE NAME = D672E10-sh1-xsec.dgn	DRAWN - TJD	REVISIED -
PLOT SCALE = 10.0000 "/>		

CHECKED - NAK	REVISIED -
DATE - 8/12/2011	REVISIED -

**STATE OF ILLINOIS
DEPARTMENT OF TRANSPORTATION**

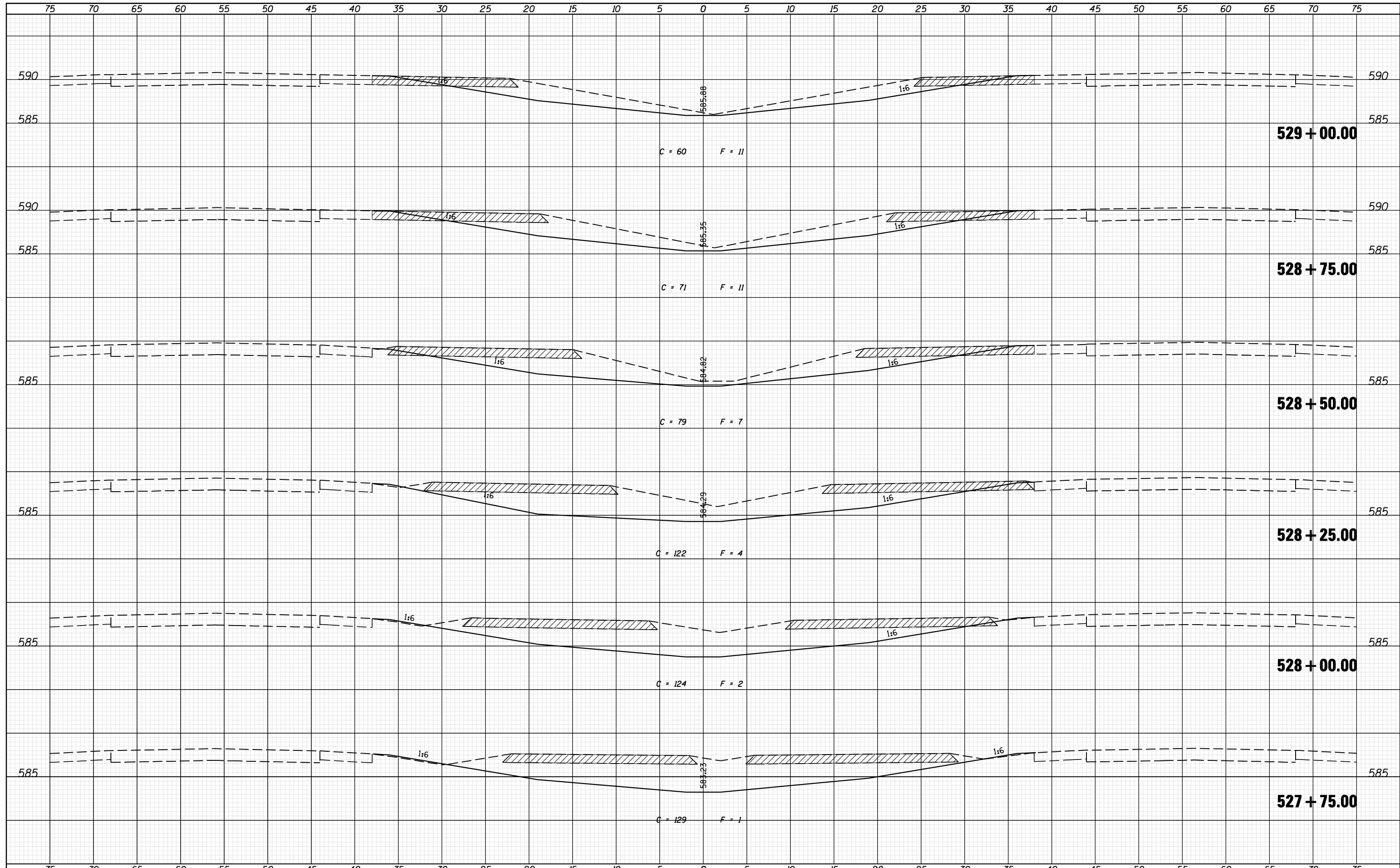
**FAI ROUTE 55
FINAL WEST CROSSOVER STATION CROSS SECTIONS**

SCALE: SHEET NO. OF SHEETS STA. 525+50.00 TO STA. 527+54.26

F.A.I. RTE.	SECTION	COUNTY	TOTAL SHEETS	SHEET NO.
55	D6 LOGAN CO BR 2011	LOGAN	224	221
FED. ROAD DIST. NO. ILLINOIS FED. AID PROJECT				CONTRACT NO. 72E10

DATE	
BY	
FINAL SURVEY	
SURVEYED	
PLOTTED	
TEMPLATE	
AREAS	
CHECKED	
NO.	

DATE	
BY	
ORIGINAL SURVEY	
SURVEYED	
PLOTTED	
TEMPLATE	
AREAS	
CHECKED	
NO.	



CEC Cummins
Engineering
Corporation
Civil and Structural Engineering

JOB = 2236.09	DESIGNED - NAK	REVISIED -
FILE NAME = D672E10-shr-xsec.dgn	DRAWN - TJD	REVISIED -
PLOT SCALE = 10.0000 "/>		

CHECKED - NAK	REVISIED -
DATE - 8/12/2011	REVISIED -

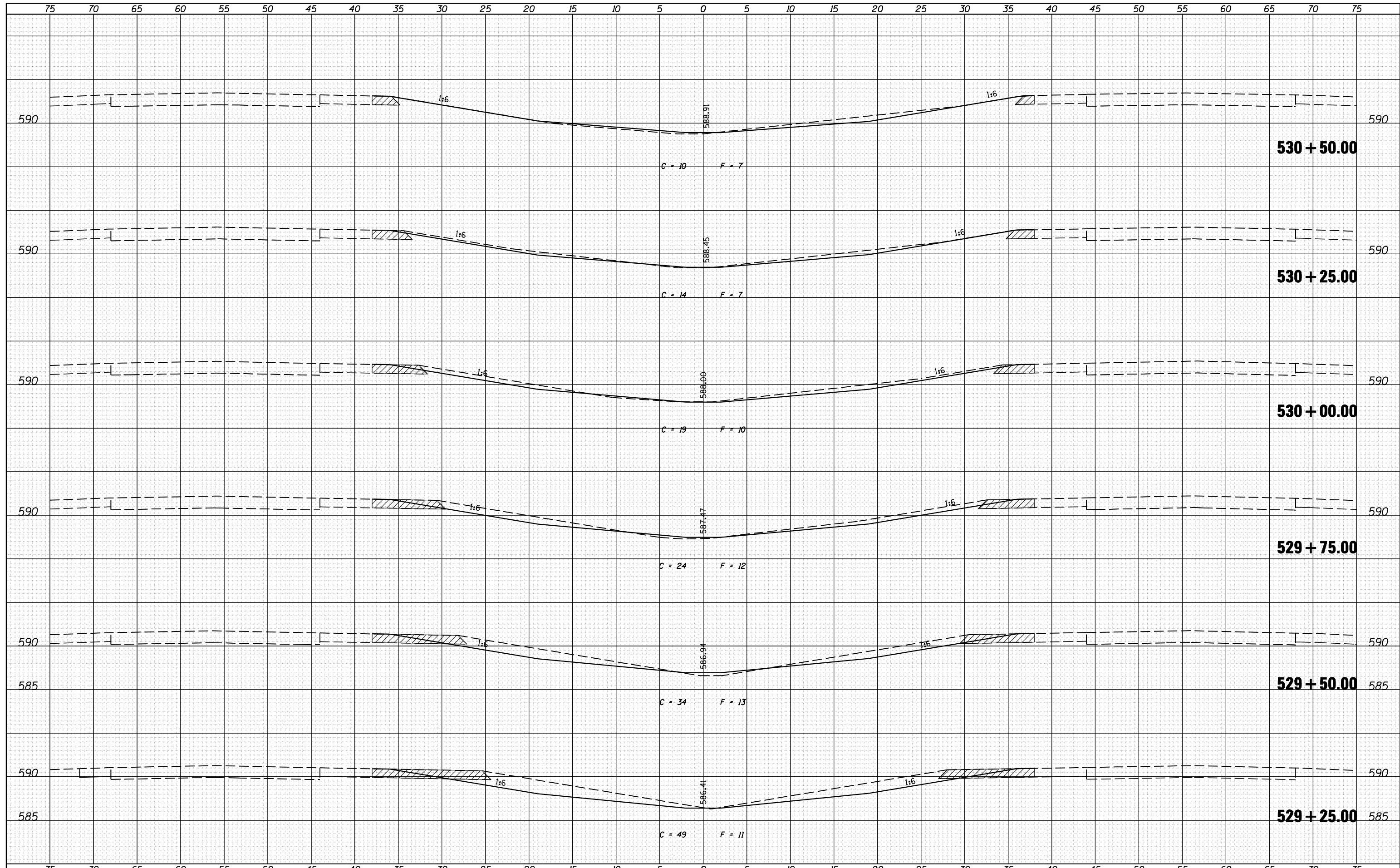
**STATE OF ILLINOIS
DEPARTMENT OF TRANSPORTATION**

**FAI ROUTE 55
FINAL WEST CROSSOVER STATION CROSS SECTIONS**

F.A.I. RTE.	SECTION	COUNTY	TOTAL SHEETS	SHEET NO.
55	D6 LOGAN CO BR 2011	LOGAN	224	222
FED. ROAD DIST. NO.				ILLINOIS FED. AID PROJECT
SCALE:				SHEET NO. OF SHEETS STA. 527+75.00 TO STA. 529+00.00 CONTRACT NO. 72E10

DATE	
BY	
ORIGINAL SURVEY	
SURVEYED	
PLOTTED	
TEMPLATE	
AREAS	
CHECKED	
NO.	

DATE	
BY	
ORIGINAL SURVEY	
SURVEYED	
PLOTTED	
TEMPLATE	
AREAS	
CHECKED	
NO.	



CEC Cummins Engineering Corporation
Civil and Structural Engineering

JOB = 2236.09	DESIGNED - NAK	REVISIED -
FILE NAME = D672E10-shr-xsec.dgn	DRAWN - TJD	REVISIED -
PLOT SCALE = 10.0000 "/>		

CHECKED - NAK	REVISIED -
DATE - 8/12/2011	REVISIED -

**STATE OF ILLINOIS
DEPARTMENT OF TRANSPORTATION**

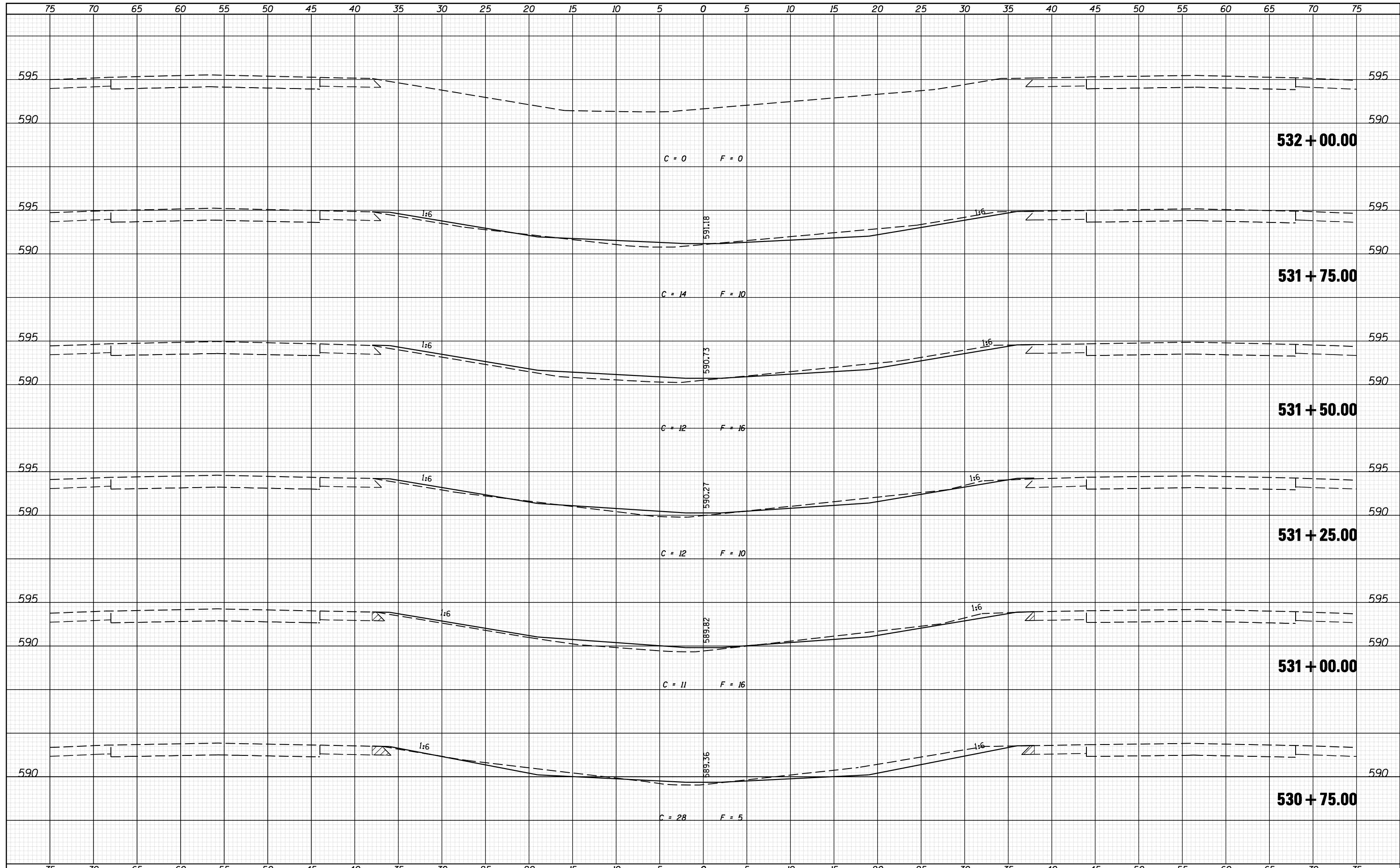
**FAI ROUTE 55
FINAL WEST CROSSOVER STATION CROSS SECTIONS**

SCALE: SHEET NO. OF SHEETS STA. 529+50.00 TO STA. 530+50.00

F.A.I. RTE.	SECTION	COUNTY	TOTAL SHEETS	SHEET NO.
55	D6 LOGAN CO BR 2011	LOGAN	224	223
FED. ROAD DIST. NO. ILLINOIS FED. AID PROJECT			CONTRACT NO. 72E10	

DATE	
BY	
FINAL SURVEY	
SURVEYED	
PLOTTED	
TEMPLATE	
AREAS	
CHECKED	
NO.	

DATE	
BY	
ORIGINAL SURVEY	
SURVEYED	
PLOTTED	
TEMPLATE	
AREAS	
CHECKED	
NO.	



CEC Cummins Engineering Corporation
Civil and Structural Engineering

JOB = 2236.09	DESIGNED - NAK	REVISED -
FILE NAME = D672E10-shr-xsec.dgn	DRAWN - TJD	REVISED -
PLOT SCALE = 10.0000 "/>		

CHECKED - NAK	REVISED -
DATE - 8/12/2011	REVISED -

**STATE OF ILLINOIS
DEPARTMENT OF TRANSPORTATION**

**FAI ROUTE 55
FINAL WEST CROSSOVER STATION CROSS SECTIONS**

F.A.I. RTE. 55	SECTION D6 LOGAN CO BR 2011	COUNTY LOGAN	TOTAL SHEETS 224	SHEET NO. 224
FED. ROAD DIST. NO. ILLINOIS FED. AID PROJECT			CONTRACT NO. 72E10	

SCALE: SHEET NO. OF SHEETS STA. 530+75.00 TO STA. 532+00.00