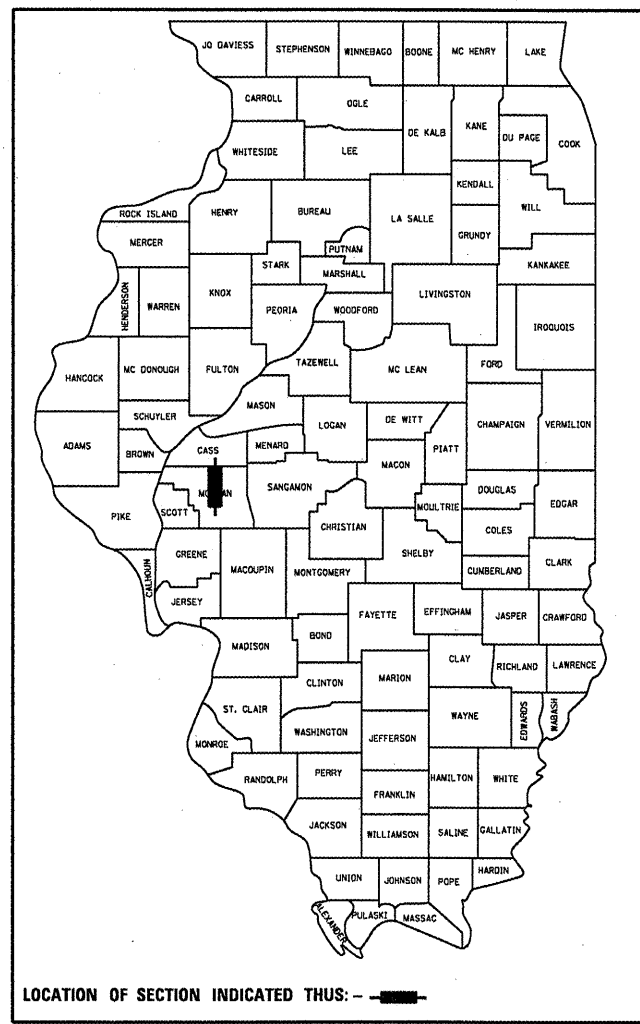


STATE OF ILLINOIS
DEPARTMENT OF TRANSPORTATION
DIVISION OF HIGHWAYS

F.A.P. RTE.	SECTION	COUNTY	TOTAL SHEETS	SHEET NO.
614	147RS-7, 148RS-4	MORGAN	14	1
ILLINOIS		CONTRACT NO. 72E18		

D-96-045-11



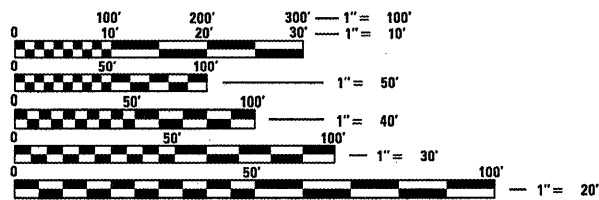
LOCATION OF SECTION INDICATED THUS: ———

FOR INDEX OF SHEETS, SEE SHEET NO. 2

LIST OF STANDARDS

- 000001-06
- 701001-02
- 701006-03
- 701011-02
- 701301-04
- 701311-03
- 701326-04
- 701901-01
- 780001-02

- ADT: 2820 (2009)
- PV: 95.1%
- SU: 3.3%
- MU: 1.6%



FULL SIZE PLANS HAVE BEEN PREPARED USING STANDARD ENGINEERING SCALES. REDUCED SIZED PLANS WILL NOT CONFORM TO STANDARD SCALES. IN MAKING MEASUREMENTS ON REDUCED PLANS, THE ABOVE SCALES MAY BE USED.

J.U.L.I.E.
JOINT UTILITY LOCATION INFORMATION FOR EXCAVATION
1-800-892-0123
OR 811

SENIOR TEAM ENGINEER: VINCE MADONIA (217) 785-9046
TEAM ENGINEER: JULIET SHOULTZ (217) 785-2739

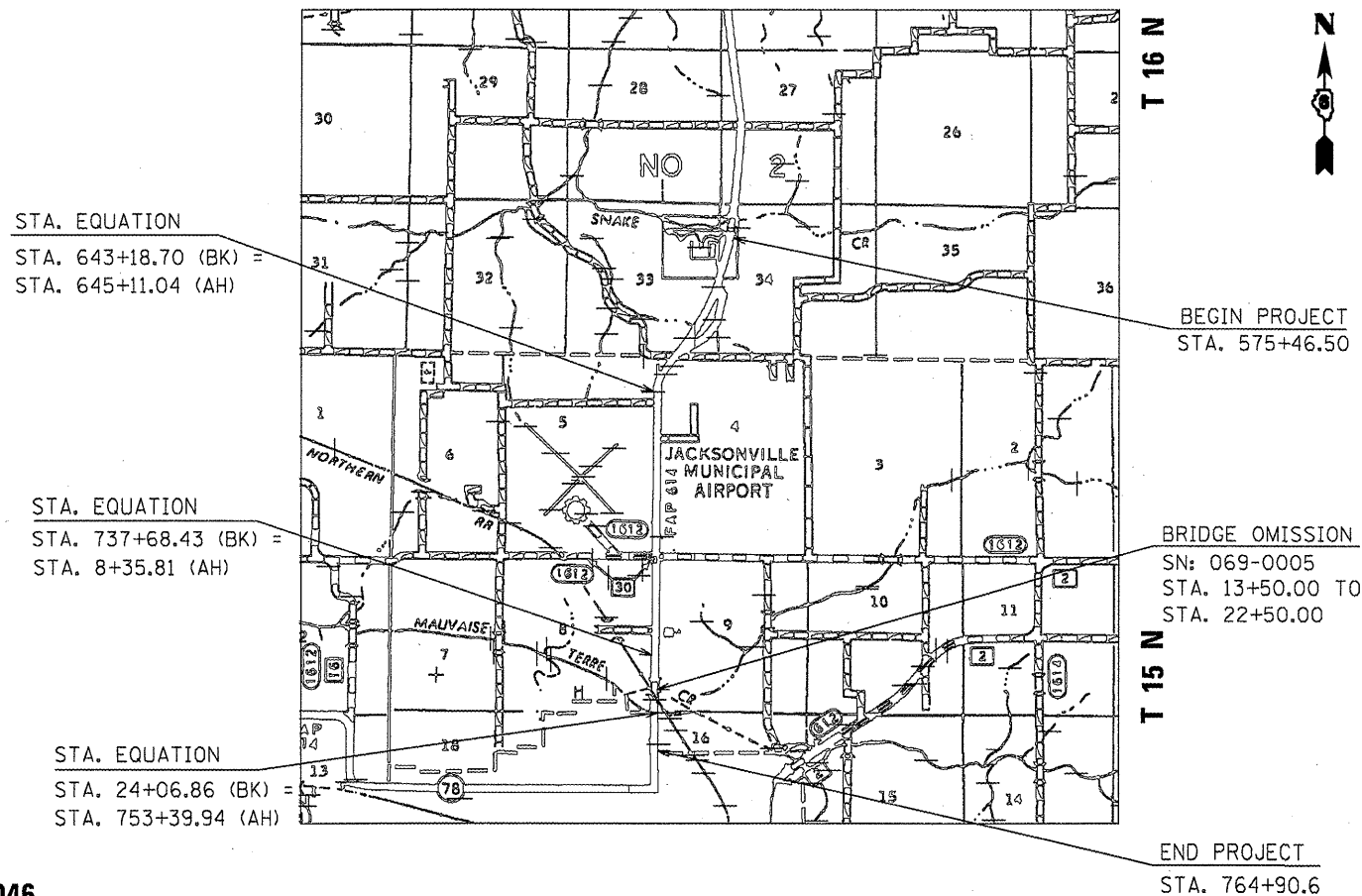
CONTRACT NO. 72E18

PROPOSED
HIGHWAY PLANS

FAP ROUTE 614 (IL 78)
SECTION 147RS-7, 148RS-4
PROJECT HSIP-0614(033)
TYPE of IMPROVEMENT
SHOULDER RECONSTRUCTION
MORGAN COUNTY

C-96-045-11

R 10 W



STA. EQUATION

STA. 643+18.70 (BK) =
STA. 645+11.04 (AH)

BEGIN PROJECT
STA. 575+46.50

STA. EQUATION

STA. 737+68.43 (BK) =
STA. 8+35.81 (AH)

BRIDGE OMISSION
SN: 069-0005
STA. 13+50.00 TO
STA. 22+50.00

STA. EQUATION

STA. 24+06.86 (BK) =
STA. 753+39.94 (AH)

END PROJECT
STA. 764+90.6

GROSS LENGTH = 18,751 FT. = 3.55 MILE
NET LENGTH = 17,851 FT. = 3.38 MILE

STATE OF ILLINOIS
DEPARTMENT OF TRANSPORTATION
DIVISION OF HIGHWAYS

SUBMITTED August 13 20 11

Roger Z. Dmoch
DEPUTY DIRECTOR OF HIGHWAYS, REGION ENGINEER

Oct 14 20 11
Scott E. Stett P.E. I.B.
acting ENGINEER OF DESIGN AND ENVIRONMENT

Oct 14 20 11
Christine M. Reed I.B.
DIRECTOR OF HIGHWAYS, CHIEF ENGINEER

PRINTED BY THE AUTHORITY
OF THE STATE OF ILLINOIS