

F.A.P. RTE.	SECTION	COUNTY	TOTAL SHEETS	SHEET NO.
827		Wabash	44	1
		ILLINOIS	CONTRACT NO. 74449	

*(103,104)RS-1, (122)RS-2

D-97-029-10

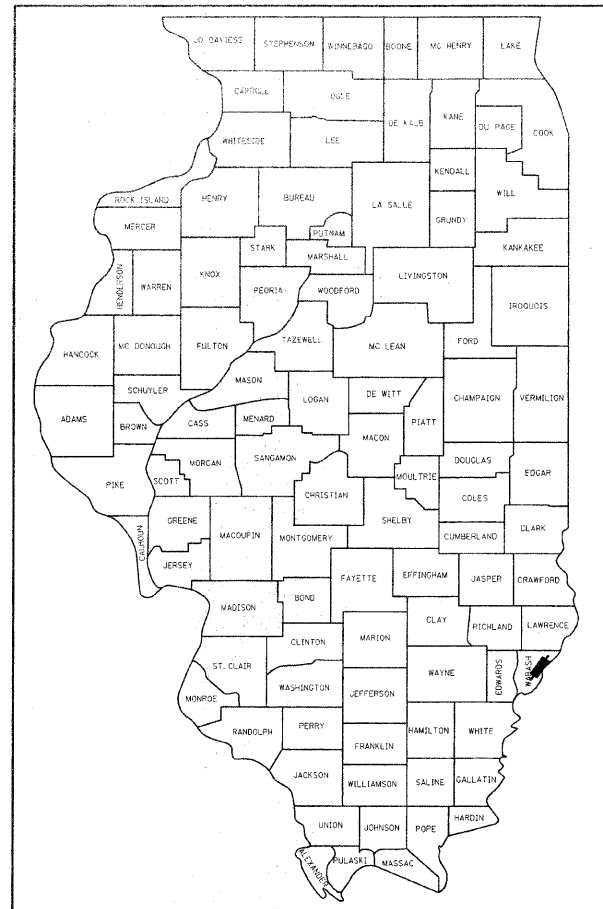
STATE OF ILLINOIS
DEPARTMENT OF TRANSPORTATION
DIVISION OF HIGHWAYS

**PROPOSED
HIGHWAY PLANS**

FAP ROUTE 827 (IL 1)
SECTION (103,104)RS-1,(122)RS-2
PROJECT ACF-0827(006)
RESURFACING (3P)
WABASH COUNTY

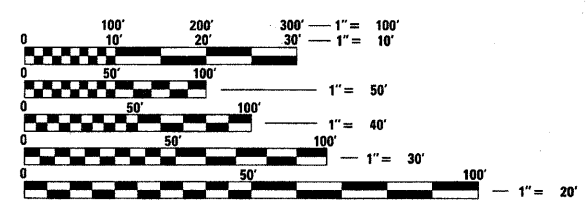
C-97-061-10

FOR INDEX OF SHEETS, SEE SHEET NO. 2



LOCATION OF SECTION INDICATED THUS: -

ADT = 8,100



FULL SIZE PLANS HAVE BEEN PREPARED USING STANDARD ENGINEERING SCALES. REDUCED SIZED PLANS WILL NOT CONFORM TO STANDARD SCALES. IN MAKING MEASUREMENTS ON REDUCED PLANS, THE ABOVE SCALES MAY BE USED.

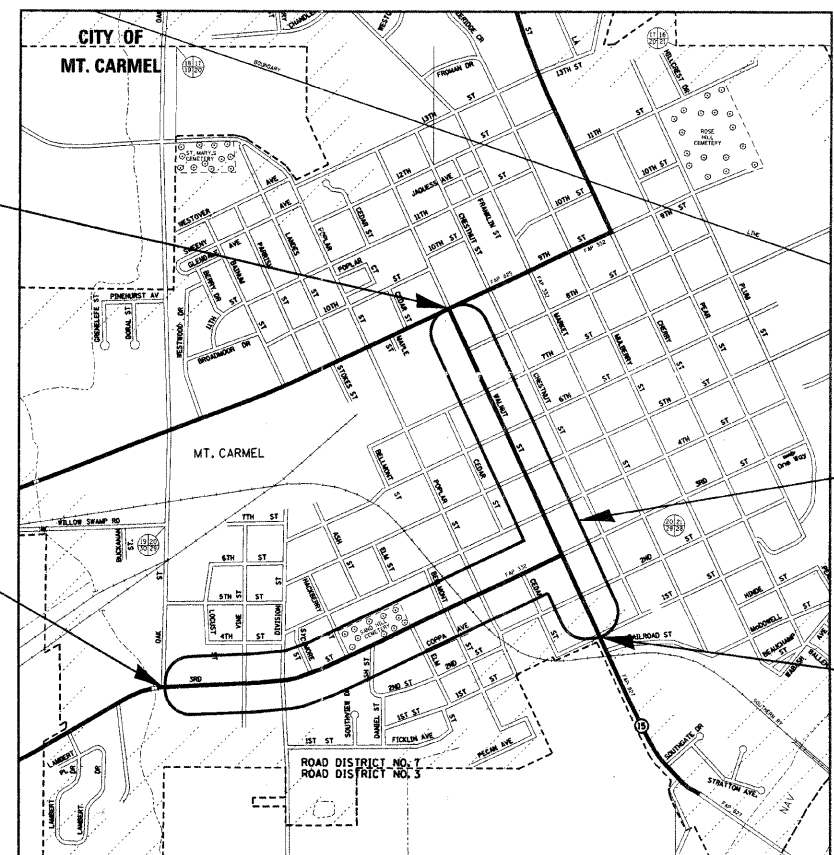
J.U.L.I.E.
JOINT UTILITY LOCATION INFORMATION FOR EXCAVATION
1-800-892-0123
OR 811

PROJECT ENGINEER: MARK DAUGHERTY
PROJECT MANAGER: SOLOMON DZAKUMA

CONTRACT NO. 74449

BEGIN
STA 201+05

END
STA 851+22



LOCATION OF
PROPOSED PROJECT

END
STA 78+79.35

GROSS LENGTH = 8713 FT. = 1.650 MILE
NET LENGTH = 8654.00 FT. = 1.639 MILE

STATE OF ILLINOIS
DEPARTMENT OF TRANSPORTATION
DIVISION OF HIGHWAYS

SUBMITTED Sept 7 20 11
Ronan D. Dzakuma
DEPUTY DIRECTOR OF HIGHWAYS, REGION ENGINEER

October 14 20 11
Scott E. Stolt, P.E.
acting ENGINEER OF DESIGN AND ENVIRONMENT

October 14 20 11
Christine M. Reader
DIRECTOR OF HIGHWAYS, CHIEF ENGINEER

PRINTED BY THE AUTHORITY
OF THE STATE OF ILLINOIS