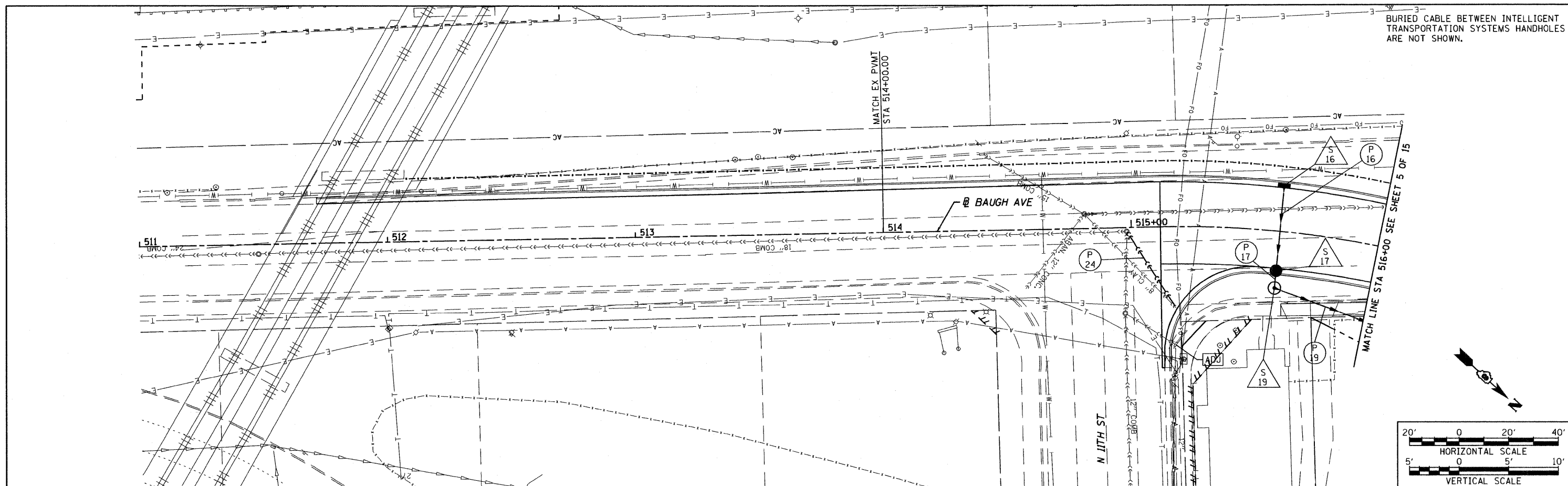
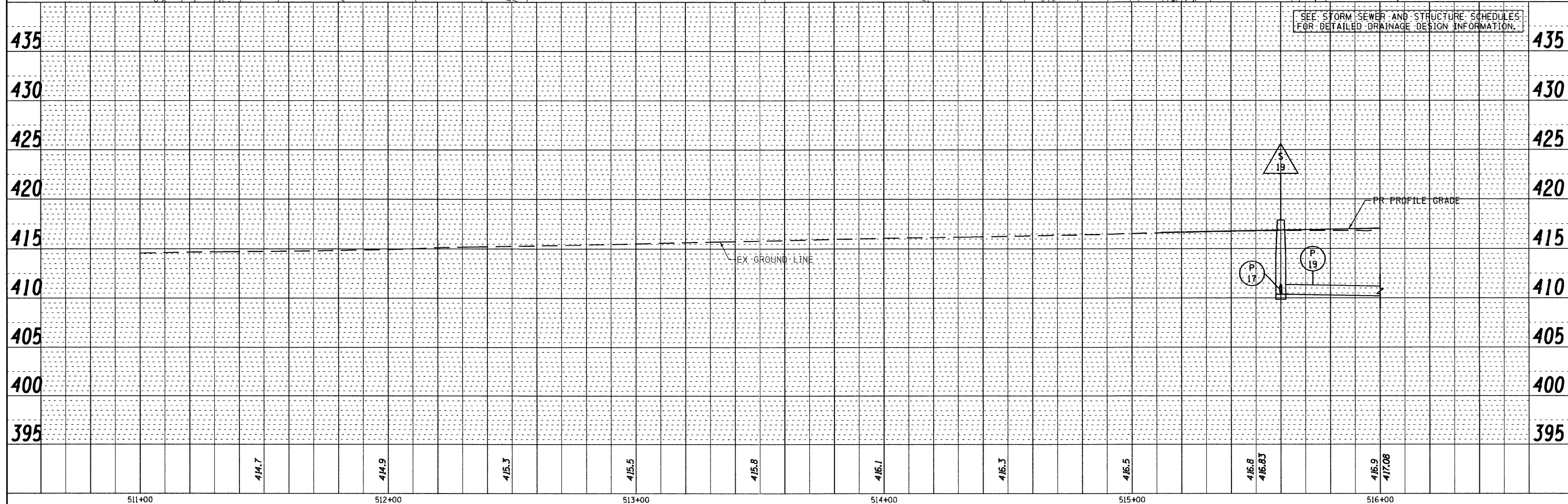
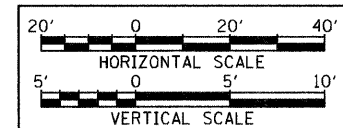


PLAN	REVISIONS	DATE
NOTE BOOK	CHECKED	
NO.	AT	
	NO.	
	DATE	
	BY	
	FILE NAME	

PROFILE	REVISIONS	DATE
NOTE BOOK	CHECKED	
NO.	AT	
	NO.	
	DATE	
	BY	
	FILE NAME	



BURIED CABLE BETWEEN INTELLIGENT TRANSPORTATION SYSTEMS HANDHOLES ARE NOT SHOWN.



SEE STORM SEWER AND STRUCTURE SCHEDULES FOR DETAILED DRAINAGE DESIGN INFORMATION.

FILE NAME = DBTRI-76C51-sht-drnutil-001-014.dgn	USER NAME = jlt	DESIGNED - LDC	REVISED -	STATE OF ILLINOIS DEPARTMENT OF TRANSPORTATION	DRAINAGE AND UTILITY PLAN PROFILE BAUGH AVENUE	F.A.U. RTE.	SECTION	COUNTY	TOTAL SHEETS	SHEET NO.
MODEL NAME = DBTRI-76C51-sht-drnutil-004	DRAWN - JDF	REVISED -	• 82-1-3HB, 82-2N, 82-1-12RS			ST. CLAIR	352	96		
PLOT SCALE = 1:40	CHECKED - GEB	REVISED -	• FAI 64/9166/9180			CONTRACT NO. 76C51				
PLOT DATE = 6/8/2011	DATE - 03/31/11	REVISED -	FED. ROAD DIST. NO.			ILLINOIS	FED. AID PROJECT			
SCALE: 1"=20'		SHEET NO. 4 OF 15 SHEETS		STA. 511+68.87 TO STA. 516+00.00						

P:\08-2030 CTE TRILEVEL\988 CAD\01 DRAWINGS\08 CONTRACT\SHEET\CTV\LDRAINAGE\DBTRI-76C51-SHT-DRNUTIL-001-014.DGN