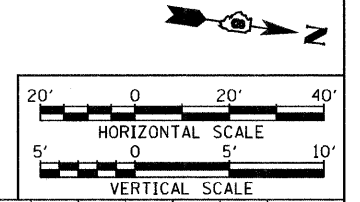
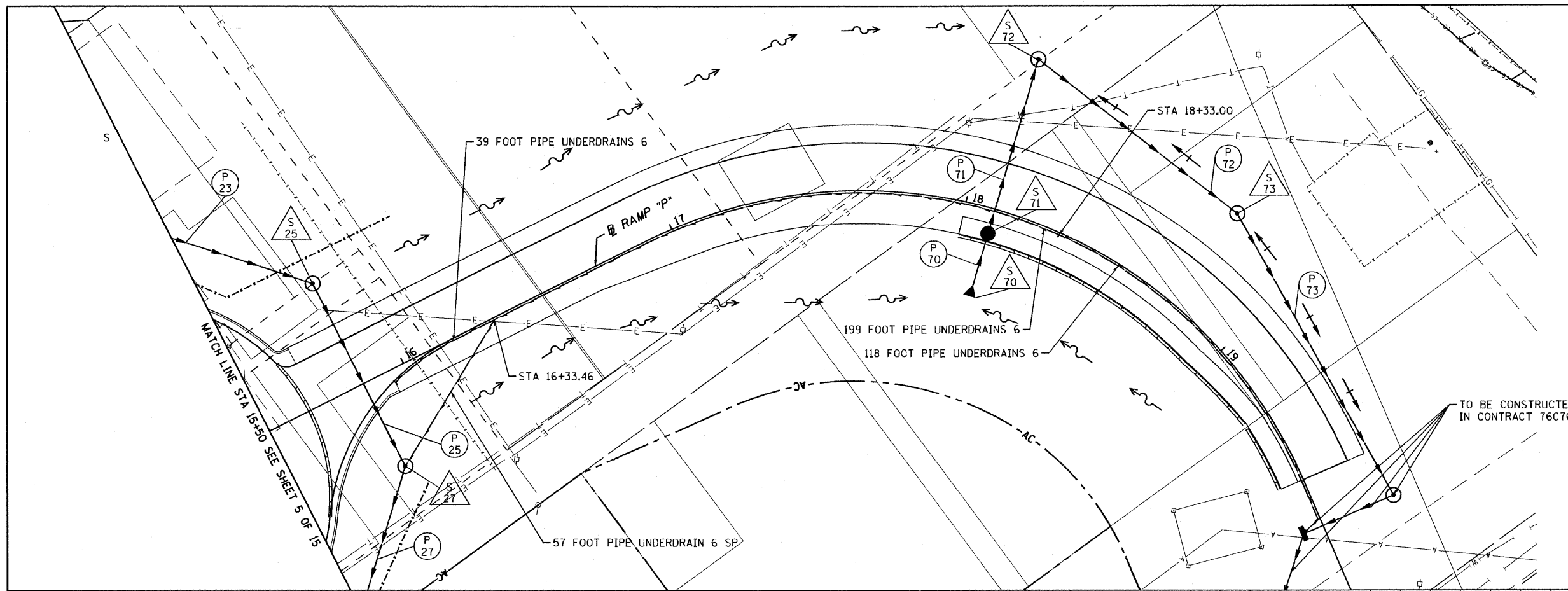
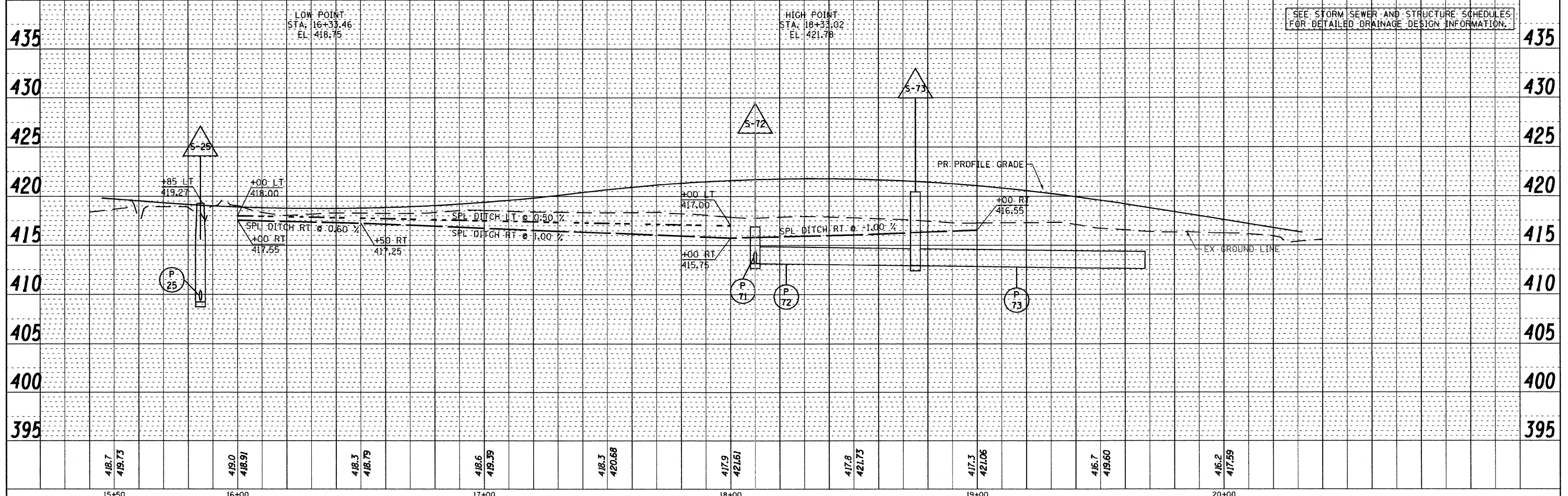


BURIED CABLE BETWEEN INTELLIGENT TRANSPORTATION SYSTEMS HANDHOLES ARE NOT SHOWN.

DATE	
BY	
PLAN	
SURVEYED	
PLOTTED	
GRADES CHECKED	
STRUCTURE NOTATIONS CHECKED	
NOTE BOOK NO.	
CADD FILE NAME	



DATE	
BY	
PROFILE	
SURVEYED	
PLOTTED	
GRADES CHECKED	
STRUCTURE NOTATIONS CHECKED	
NOTE BOOK NO.	
CADD FILE NAME	



SEE STORM SEWER AND STRUCTURE SCHEDULES FOR DETAILED DRAINAGE DESIGN INFORMATION.

FILE NAME = DBTRI-76C51-sht-drunutil-001-001.dgn	USER NAME = jlt	DESIGNED - LDC	REVISED -	STATE OF ILLINOIS DEPARTMENT OF TRANSPORTATION	DRAINAGE AND UTILITY PLAN PROFILE RAMP "P"		F.A.U. RTE.	SECTION	COUNTY	TOTAL SHEETS	SHEET NO.
MODEL NAME = DBTRI-76C51-sht-drunutil-006	DRAWN - JDF	CHECKED - GEB	REVISED -		• 82-1-3HB, 82-2N, 82-1-12RS	ST. CLAIR	352	98			
PLOT SCALE = 1:40	DATE - 03/31/11	REVISOR -	REVISED -		• FAI 64/9166/9180	CONTRACT NO. 76C51					
PLOT DATE = 6/8/2011	DATE - 03/31/11	REVISED -	REVISED -		FED. ROAD DIST. NO.	ILLINOIS FED. AID PROJECT					
SCALE: 1"=20'					SHEET NO. 6 OF 15 SHEETS		STA. 15+50.00 TO STA. 19+51.32				

6/8/2011 8:55:24 AM

P:\08-0030 CTE TRILEVEL\400 CAD\401 DRAWINGS\08 CONTRACT\SHEET\CL\1\DRAINAGE\DBTRI-76C51-SHT-DRNUTIL-001-001.dgn