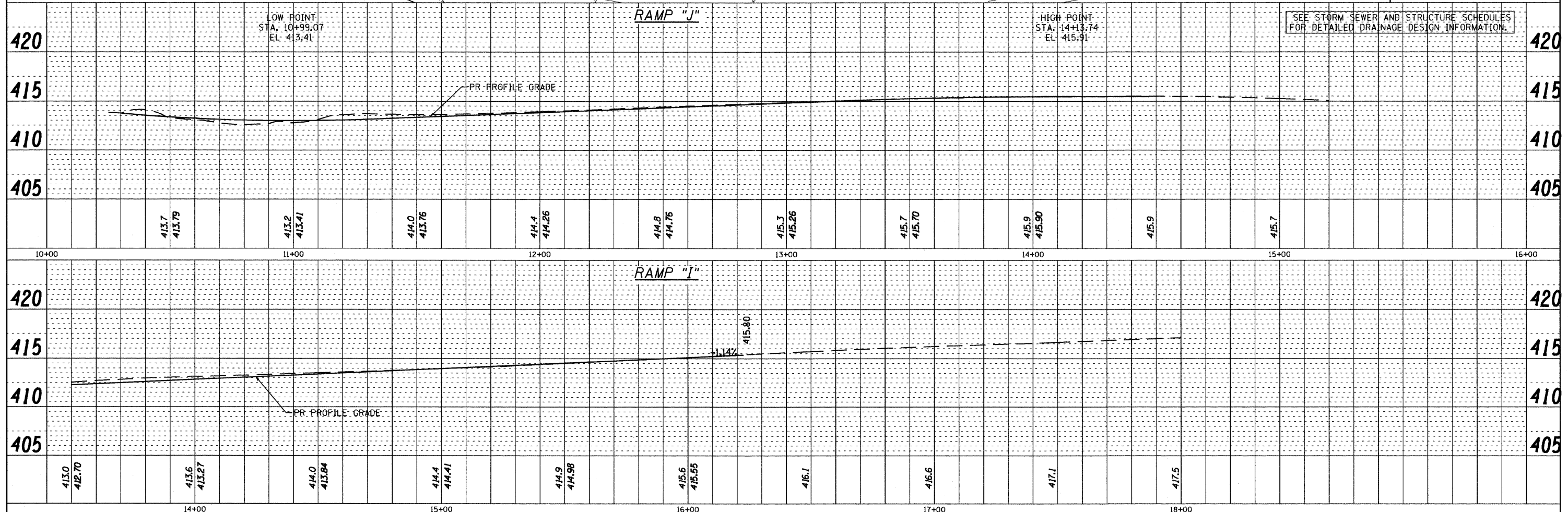
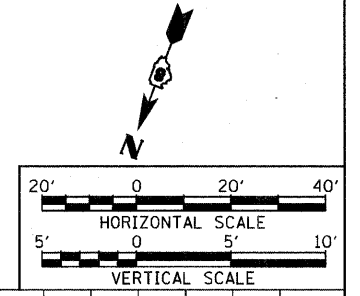
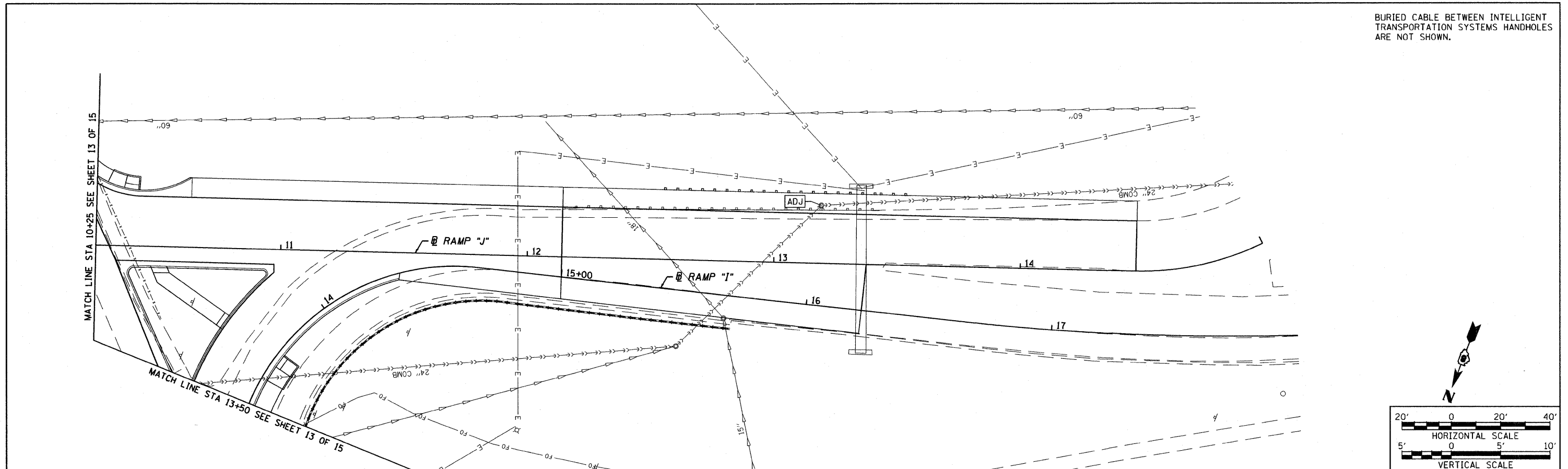


BURIED CABLE BETWEEN INTELLIGENT TRANSPORTATION SYSTEMS HANDHOLES ARE NOT SHOWN.

PLAN	SURVEYED	DATE
	PLOTTED	
	CHECKED	
	BY	
	NO.	
	FILE NAME	

PROFILE	SURVEYED	DATE
	PLOTTED	
	CHECKED	
	BY	
	NO.	
	FILE NAME	



FILE NAME = DBTRI-76C51-sht-drunutil-001-014.dgn	USER NAME = jlt	DESIGNED - LDC	REVISED -
MODEL NAME = DBTRI-76C51-sht-drunutil-014	PLOT SCALE = 1:40	CHECKED - JDF	REVISED -
PLOT DATE = 6/8/2011		DRAWN - GEB	REVISED -
		CHECKED - 03/31/11	REVISED -

STATE OF ILLINOIS  
DEPARTMENT OF TRANSPORTATION

DRAINAGE AND UTILITY PLAN PROFILE RAMP "I" AND RAMP "J"

SCALE: 1"=20' SHEET NO. 14 OF 15 SHEETS STA. 10+25.00 TO STA. 14+46.88

F.A.U. RTE.	SECTION	COUNTY	TOTAL SHEETS	SHEET NO.
• FAI 64/9166/9180	82-1-3HB, 82-2N, 82-1-12RS	ST. CLAIR	352	106
FED. ROAD DIST. NO.	ILLINOIS	FED. AID PROJECT	CONTRACT NO. 76C51	

6/8/2011 8:58:28 AM