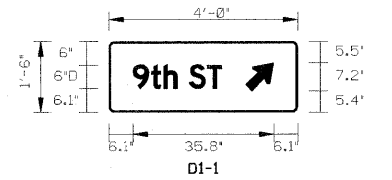

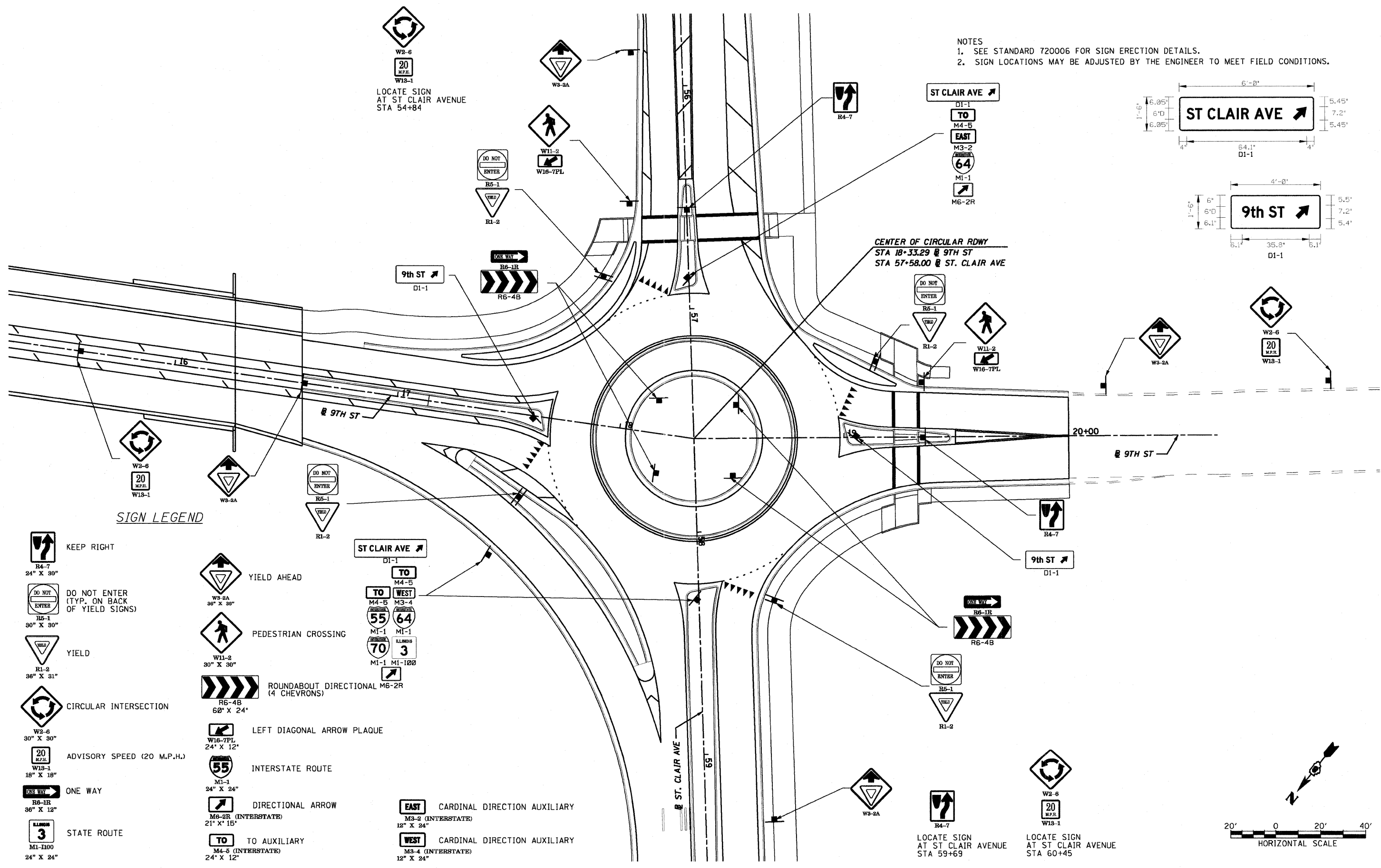


NOTES
 1. SEE STANDARD 720006 FOR SIGN ERECTION DETAILS.
 2. SIGN LOCATIONS MAY BE ADJUSTED BY THE ENGINEER TO MEET FIELD CONDITIONS.



SIGN LEGEND

- KEEP RIGHT
24" X 30"
- DO NOT ENTER (TYP. ON BACK OF YIELD SIGNS)
30" X 30"
- YIELD
36" X 31"
- CIRCULAR INTERSECTION
30" X 30"
- ADVISORY SPEED (20 M.P.H.)
18" X 18"
- ONE WAY
36" X 12"
- STATE ROUTE
24" X 24"
- YIELD AHEAD
30" X 30"
- PEDESTRIAN CROSSING
30" X 30"
- ROUNDABOUT DIRECTIONAL (4 CHEVRONS)
60" X 24"
- LEFT DIAGONAL ARROW PLAQUE
24" X 12"
- INTERSTATE ROUTE
24" X 24"
- DIRECTIONAL ARROW
21" X 15"
- TO AUXILIARY
24" X 12"
- EAST CARDINAL DIRECTION AUXILIARY
12" X 24"
- WEST CARDINAL DIRECTION AUXILIARY
12" X 24"

FILE NAME =	USER NAME = generaluse	DESIGNED - LDT	REVISED - 10/05/11	STATE OF ILLINOIS DEPARTMENT OF TRANSPORTATION	SIGNING PLAN AND DETAILS	F.A.U. RTE.	SECTION	COUNTY	TOTAL SHEETS	SHEET NO.
MODEL NAME = #MODELNAME#	DRAWN - MBB	REVISIONS -				82-1-3HB, 82-2N, 82-1-12RS	ST. CLAIR	352	161	
PLOT SCALE = 40.0000" / IN.	CHECKED - GEB	REVISIONS -				FAI 64/9166/9180	CONTRACT NO. 76C51			
PLOT DATE = 10/5/2011	DATE - 03/31/11	REVISIONS -				FED. ROAD DIST. NO. [ILLINOIS] FED. AID PROJECT				

10/5/2011 3:58:53 PM