







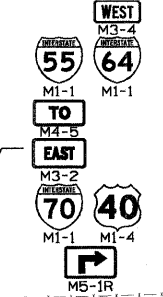
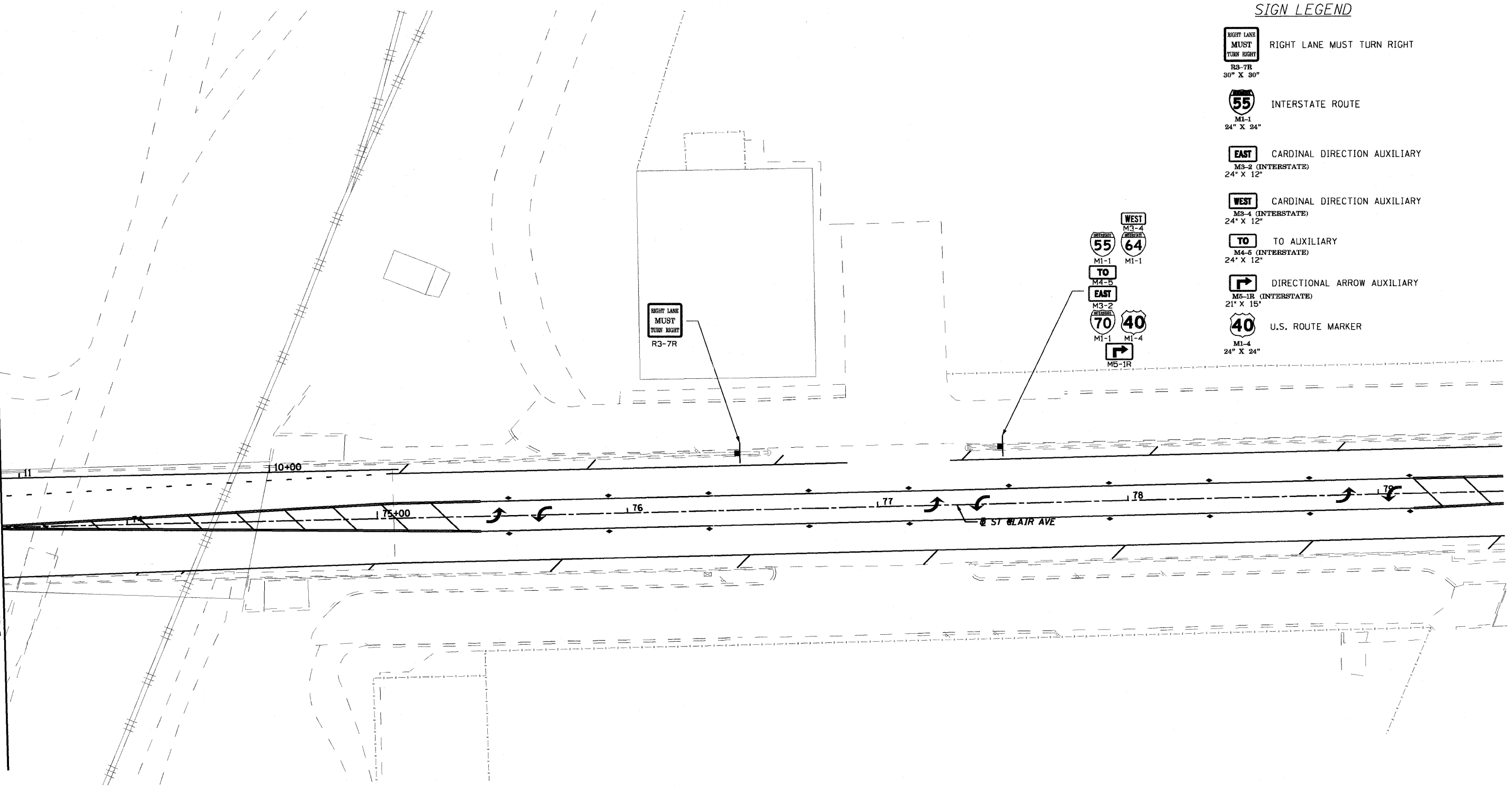


**SIGN LEGEND**

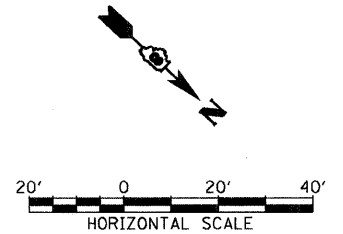
-  RIGHT LANE MUST TURN RIGHT  
R3-7R  
30" X 30"
-  INTERSTATE ROUTE  
MI-1  
24" X 24"
-  EAST CARDINAL DIRECTION AUXILIARY  
M3-2 (INTERSTATE)  
24" X 12"
-  WEST CARDINAL DIRECTION AUXILIARY  
M3-4 (INTERSTATE)  
24" X 12"
-  TO AUXILIARY  
M4-5 (INTERSTATE)  
24" X 12"
-  DIRECTIONAL ARROW AUXILIARY  
M5-1R (INTERSTATE)  
21" X 15"
-  U.S. ROUTE MARKER  
MI-4  
24" X 24"



MATCH LINE STA 73+50 SEE SHEET 5 OF 7



- NOTES**
1. SEE STANDARD 720006 FOR SIGN ERECTION DETAILS.
  2. SIGN LOCATIONS MAY BE ADJUSTED BY THE ENGINEER TO MEET FIELD CONDITIONS.



FILE NAME = USER NAME = generaluse MODEL NAME = #MODELNAME# PLOT SCALE = 40.0000' / IN. PLOT DATE = 10/5/2011	DESIGNED - LDT DRAWN - MBB CHECKED - GEB DATE - 03/31/11	REVISED - 10/05/11 REVISED - REVISED - REVISED -	<b>STATE OF ILLINOIS DEPARTMENT OF TRANSPORTATION</b>	<b>SIGNING PLAN AND DETAILS</b> SCALE: 1"=20'    SHEET NO. 6 OF 7 SHEETS    STA. ----- TO STA. -----	F.A.U. RTE.    SECTION    COUNTY    TOTAL SHEETS    SHEET NO. • 82-1-3HB, 82-2N, 82-1-12RS    ST. CLAIR    352    164 • FAI 64/9166/9180    CONTRACT NO. 76C51 FED. ROAD DIST. NO.    ILLINOIS FED. AID PROJECT
---	---	---	---	---	--

10/5/2011 3:59:14 PM

P:\PROJECTS\876506\CADD\DWG\BTR1-76C51-SHT-51.DWG-01-06.DWG