

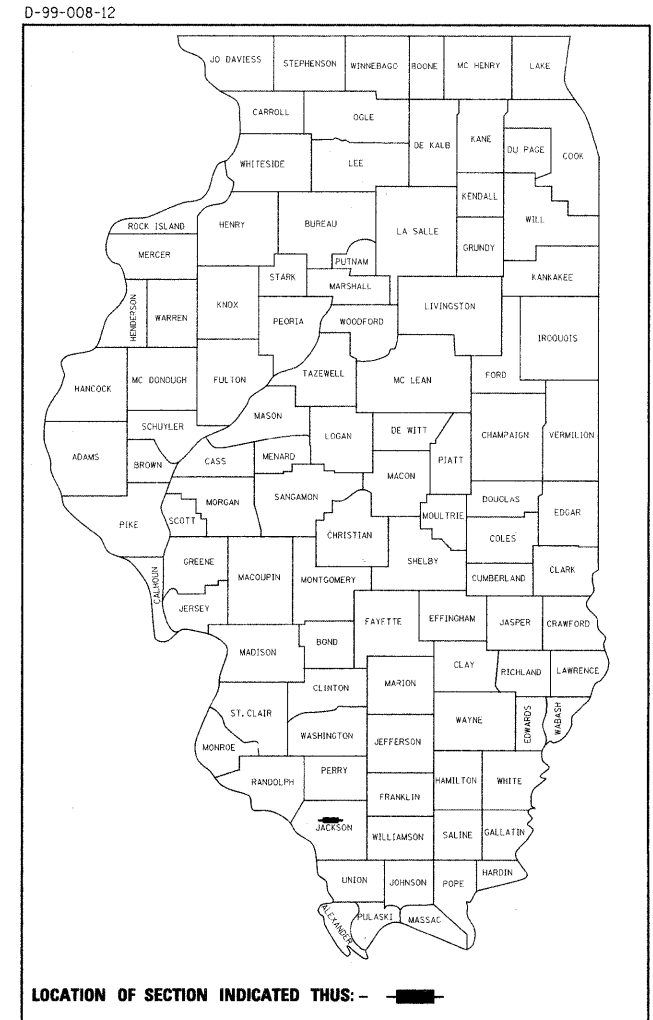
INDEX OF SHEETS

- 1 COVER SHEET, INDEX OF SHEETS
- 2 SIGNATURES, STANDARDS, SUMMARY OF QUANTITIES AND GENERAL NOTES
- 3-24 BRIDGE PLANS

STATE OF ILLINOIS
DEPARTMENT OF TRANSPORTATION
DIVISION OF HIGHWAYS
PROPOSED
HIGHWAY PLANS

FAP ROUTE 686 (IL 4)
IL 4 OVER BEAUCOUP CREEK
SECTION 114F-1
BEAMS AND BEARINGS FABRICATION
JACKSON COUNTY
 C-99-009-12
PROJECT ACBRF-0686(011)

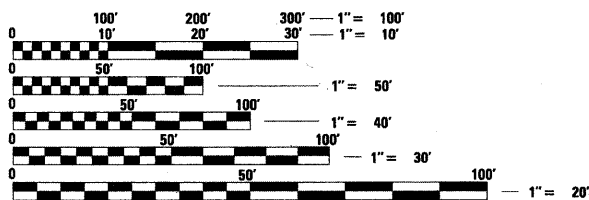
F.A.P. RTE.	SECTION	COUNTY	TOTAL SHEETS	SHEET NO.
686	114F-1	JACKSON	24	1
		ILLINOIS	CONTRACT NO. 78283	



TRAFFIC DATA

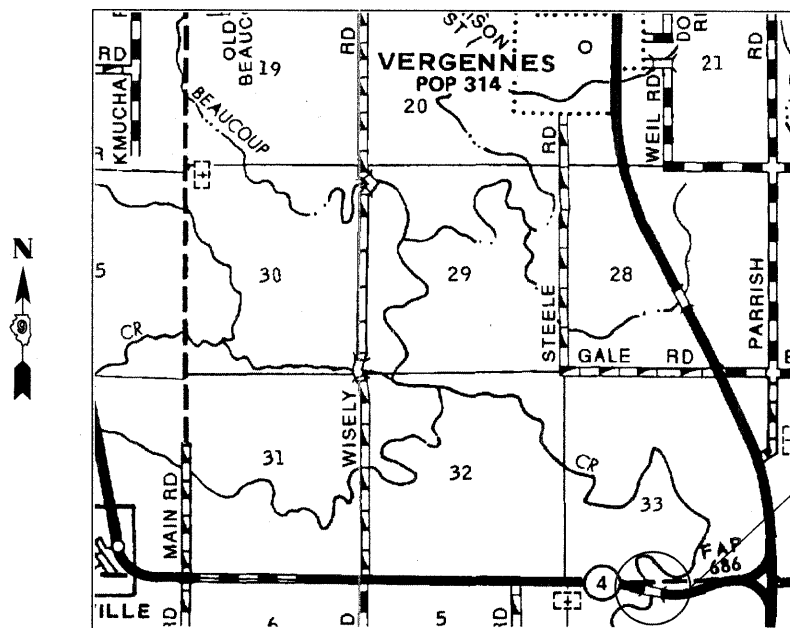
2009 ADT = 1600
 7.8% TRUCKS
 POSTED SPEED = 55 MPH

VERGENNES TOWNSHIP



FULL SIZE PLANS HAVE BEEN PREPARED USING STANDARD ENGINEERING SCALES. REDUCED SIZED PLANS WILL NOT CONFORM TO STANDARD SCALES. IN MAKING MEASUREMENTS ON REDUCED PLANS, THE ABOVE SCALES MAY BE USED.

J.U.L.I.E.
 JOINT UTILITY LOCATION INFORMATION FOR EXCAVATION
 1-800-892-0123
 OR 811



PROPOSED PROJECT LOCATION
 STA 1120+00
 PROPOSED BEAMS AND BEARINGS FABRICATION
 SN 039-0042 (EXISTING)
 SN 039-0074 (PROPOSED)
 IL 4 OVER BEAUCOUP CREEK

STATE OF ILLINOIS
DEPARTMENT OF TRANSPORTATION
DIVISION OF HIGHWAYS

SUBMITTED Sept. 29 20 11

Omer Osmon
 DEPUTY DIRECTOR OF HIGHWAYS, REGION ENGINEER

October 14 20 11
Scott E. Stitt P.E.
 acting ENGINEER OF DESIGN AND ENVIRONMENT

October 14 20 11
Christine M. Reed
 DIRECTOR OF HIGHWAYS, CHIEF ENGINEER

PRINTED BY THE AUTHORITY
OF THE STATE OF ILLINOIS

PROJECT ENGINEER: T. WAYNE HALSTEAD
PROJECT MANAGER: DAVID PICHE (618) 351-5227
CONTRACT NO. 78283

GROSS LENGTH = 448 FT.
 NET LENGTH = 448 FT.

FILE NAME = c:\p-work\pdocs\halstead\cases\78283\sh-114f-1.dgn