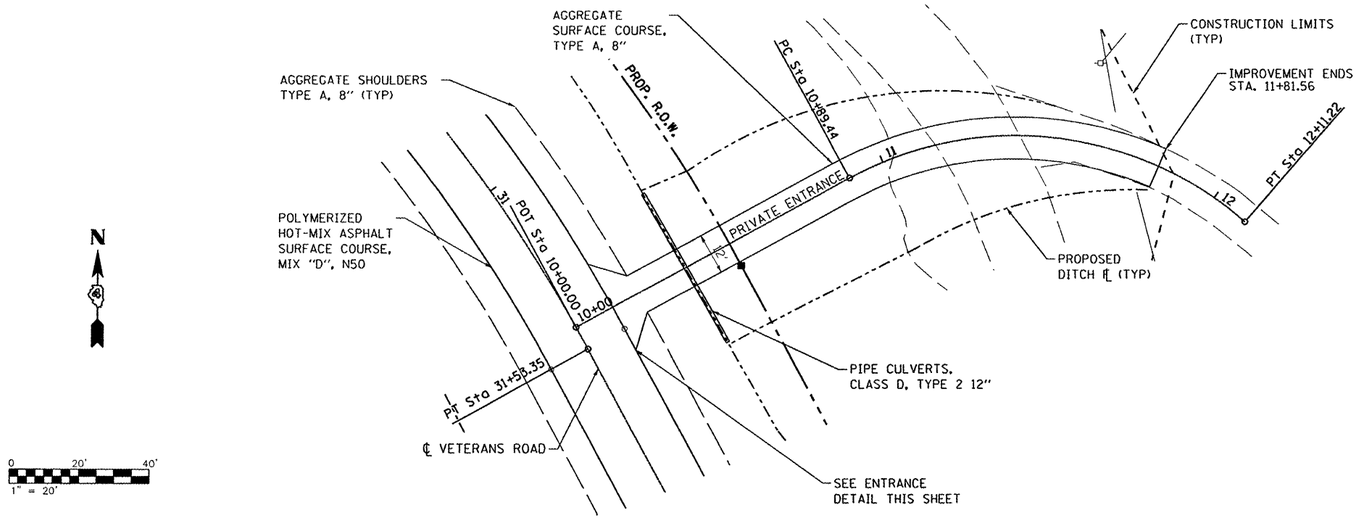

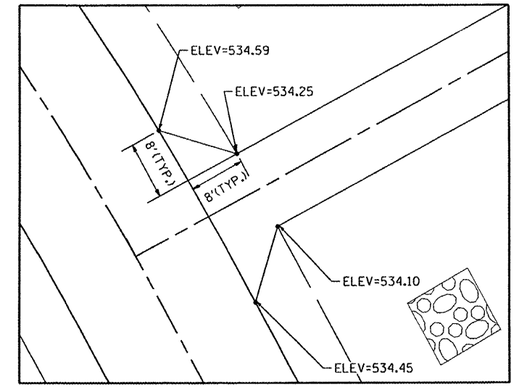

ENTRANCE DETAIL
NOT TO SCALE

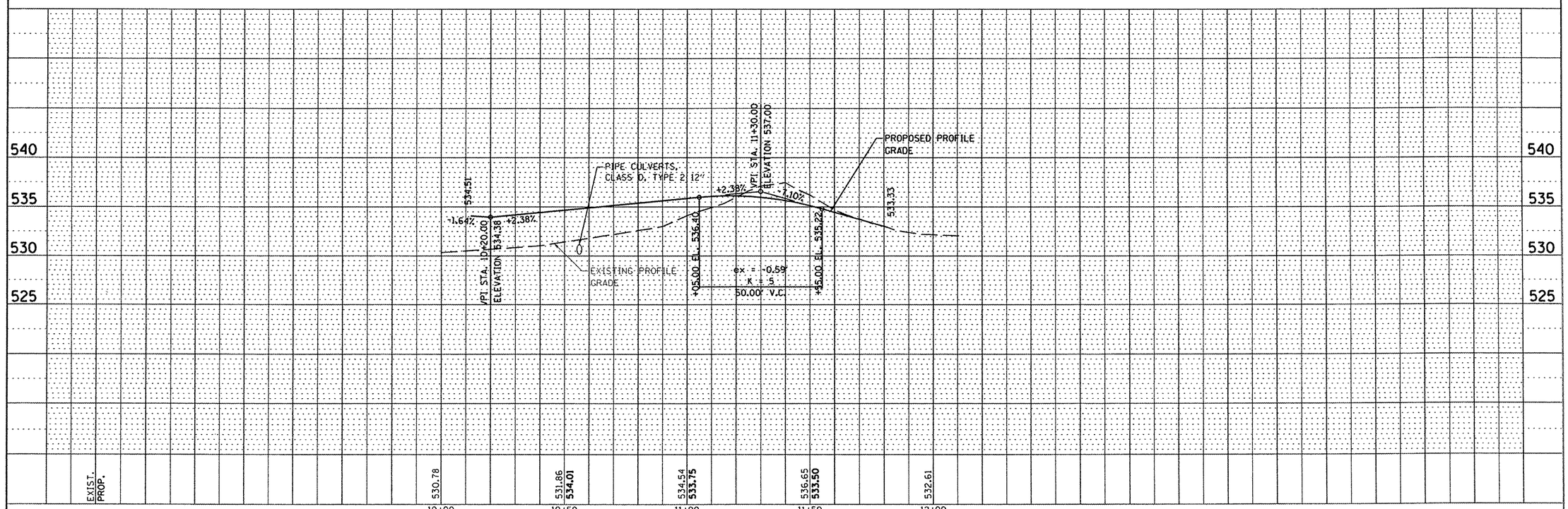

FILE NAME = s:\237\2008\23708010(VeteransRdBridgePhII)	USER NAME = jdspiller	DESIGNED -	REVISED -	STATE OF ILLINOIS DEPARTMENT OF TRANSPORTATION	PRIVATE ENTRANCE PLAN AND PROFILE	T.R. 156	SECTION 06-07109-00-BR	COUNTY TAZEWELL	TOTAL SHEETS 53 / SHEET NO. 16
	CADD\CADD Sheets\D408010-sht-plnprf2.dgn	DRAWN -	REVISED -					CONTRACT NO. 89472	
	PLOT SCALE = 40.0000 ' / IN.	CHECKED -	REVISED -						
	PLOT DATE = 8/16/2011	DATE -	REVISED -		SCALE: SHEET NO. OF SHEETS STA. TO STA.	FED. ROAD DIST. NO.	ILLINOIS	FED. AID PROJECT	

PLAN: SURVEYED / PLOTTED / ALIGNMENT CHECKED / RT. OF WAY CHECKED / CADD FILE NAME / NOTE BOOK NO. / BY / DATE

PROFILE: SURVEYED / PLOTTED / GRADES CHECKED / B.M. NOTED / STRUCTURE NOTAT'NS CH'KD / NOTE BOOK NO. / BY / DATE

MAURER & STUTZ, INC. ENGINEERS SURVEYORS