



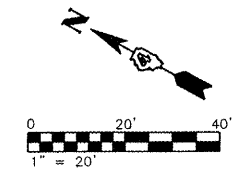
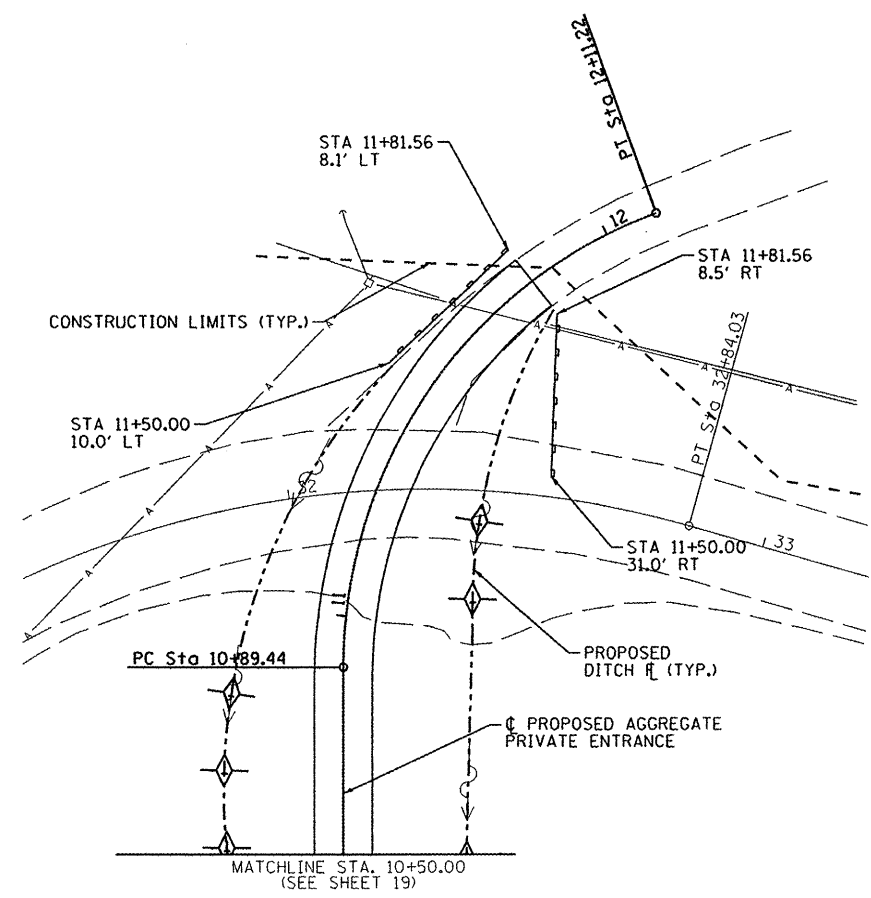


**LEGEND**

- TTTTTT TEMPORARY EASEMENT (TE)
- PERIMETER EROSION BARRIER
- LIMITS OF CONSTRUCTION
- PROPOSED DITCH R
-  TEMPORARY DITCH CHECK
-  INLET AND PIPE PROTECTION
-  STONE RIP-RAP
-  DITCH FLOW ARROW



FILE NAME =	USER NAME = jdsollner	DESIGNED -	REVISED -
si:\237\2009\23708010\VeteransRd\ridgePh	N:\CADD\CADD Sheets\408010\sh-eros.dgn	DRAWN -	REVISED -
	PLOT SCALE = 40.0000' / IN.	CHECKED -	REVISED -
	PLOT DATE = 8/16/2011	DATE -	REVISED -

**STATE OF ILLINOIS  
DEPARTMENT OF TRANSPORTATION**

<b>VETERANS ROAD EROSION CONTROL PLAN</b>			
SCALE:	SHEET NO.	OF SHEETS	STA. TO STA.

T.R.	SECTION	COUNTY	TOTAL SHEETS	SHEET NO.
156	06-07109-00-BR	TAZEWELL	53	20
CONTRACT NO. 89472				
FED. ROAD DIST. NO. ILLINOIS FED. AID PROJECT				