




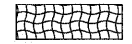


EROSION CONTROL LEGEND

-  LIMITS OF CONSTRUCTION
-  TEMPORARY DITCH CHECK
-  STONE RIPRAP
-  PERIMETER EROSION BARRIER
SILT FILTER FENCE OR OTHER
AS APPROVED BY THE ENGINEER
-  INLET AND PIPE PROTECTION
-  EROSION CONTROL BLANKET

NOTE: ALL ITEMS SHALL BE CONSTRUCTED AS SHOWN ON STANDARD 280001 AND AS DIRECTED BY THE ENGINEER.

FILE NAME =	USER NAME = randy	DESIGNED -	REVISED -
h:\p\28013\microstation\oadd sheets\0828013-ah-eros.dgn		DRAWN -	REVISED -
		CHECKED -	REVISED -
		DATE -	REVISED -

**STATE OF ILLINOIS
DEPARTMENT OF TRANSPORTATION**

EROSION AND SEDIMENT CONTROL SHEET

SCALE: 1" = 20' SHEET NO. 1 OF 1 SHEETS STA. 5+00 TO STA. 10+00

F.A.U. RTE.	SECTION	COUNTY	TOTAL SHEETS	SHEET NO.
9302	08-00047-00-PV	MONROE	25	9
S MAIN ST RECONSTRUCTION			CONTRACT NO. 97467	
ILLINOIS FED. AID PROJECT				