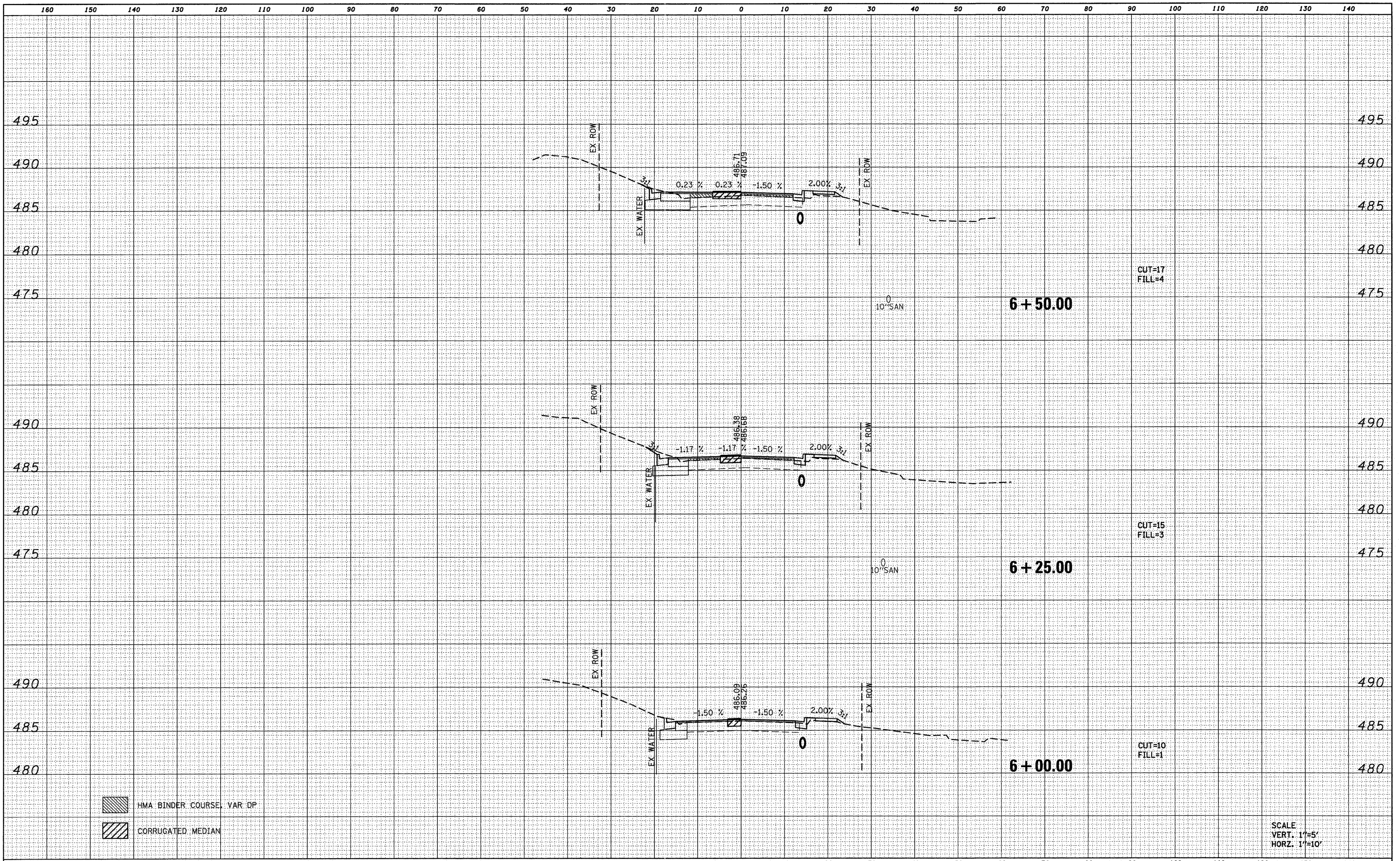




DATE	
BY	
FINAL SURVEY	
SURVEYED	
PLOTTED	
NOTE BOOK	
AREAS CHECKED	
NO.	

DATE	
BY	
ORIGINAL SURVEY	
SURVEYED	
PLOTTED	
NOTE BOOK	
AREAS CHECKED	
NO.	



 HMA BINDER COURSE, VAR DP
 CORRUGATED MEDIAN

SCALE
 VERT. 1"=5'
 HORZ. 1"=10'

FILE NAME =	USER NAME = randy	DESIGNED - TLC	REVISED -	STATE OF ILLINOIS DEPARTMENT OF TRANSPORTATION	CROSS SECTIONS				F.A.U. RTE.	SECTION	COUNTY	TOTAL SHEETS	SHEET NO.
DB28013-shr-xasht.dgn	PLOT TIME = 9:42:21 AM	DRAWN - RGV	REVISED -		SCALE:	SHEET NO. 2 OF 6 SHEETS	STA. 6+00.00	TO STA. 6+50.00	9302	08-00047-00-PV	MONROE	25	21
	PLOT SCALE = 10.0000 / IN.	CHECKED -	REVISED -		S MAIN ST RECONSTRUCTION CONTRACT NO. 97467								
	PLOT DATE = 7/28/2011	DATE -	REVISED -		ILLINOIS FED. AID PROJECT								