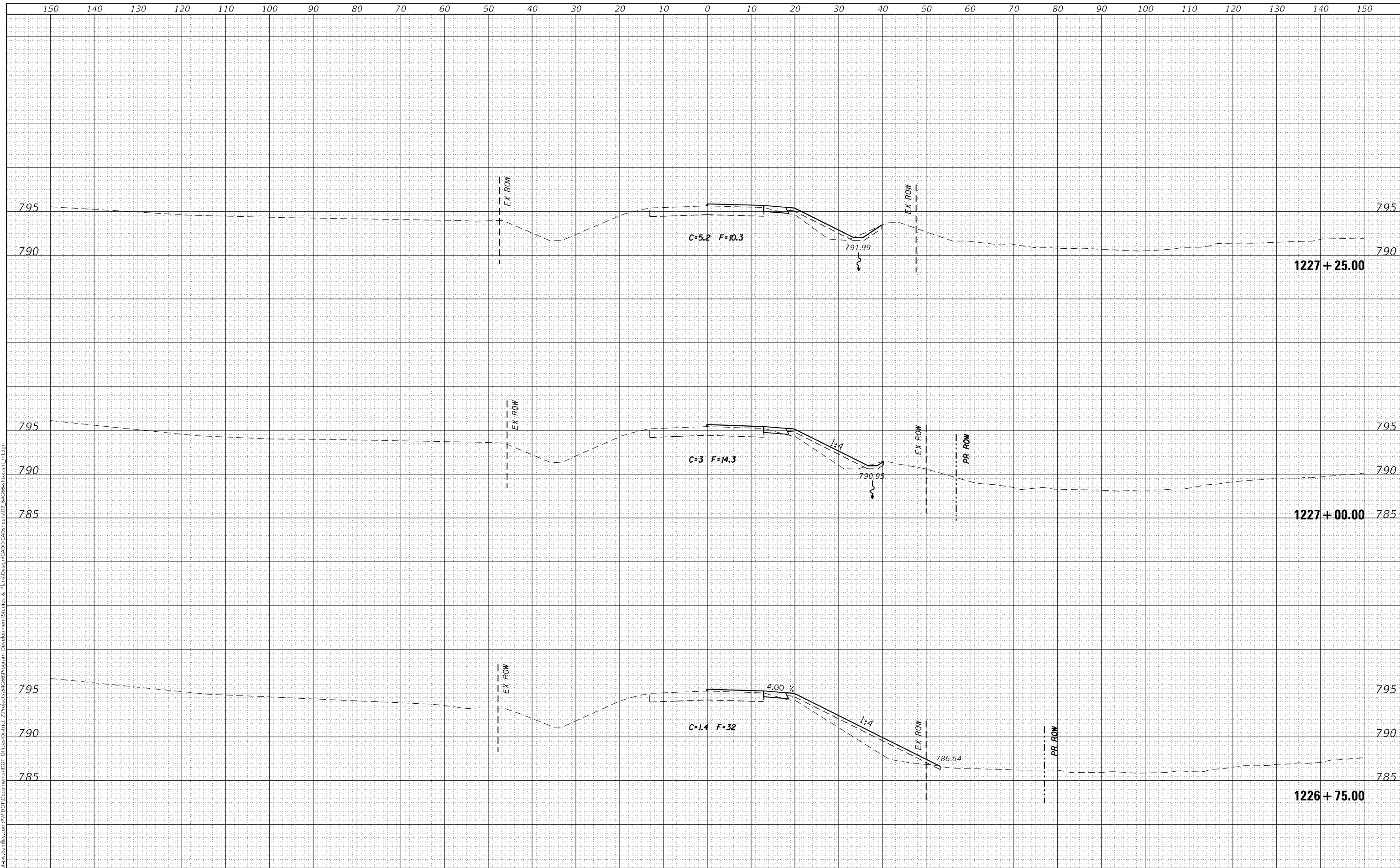


DATE
BY
SURVEYED
PLOTTED
TEMPLATE
AREAS CHECKED
FINAL SURVEY
NOTE BOOK
NO.

DATE
BY
SURVEYED
PLOTTED
TEMPLATE
AREAS CHECKED
ORIGINAL SURVEY
NOTE BOOK
NO.

MODEL: Defn.rvt  
FILE NAME: D:\work\pww\hwy\cadd\pww\DOT\Document\110T\110T6RS-3\110T6RS-3.dwg  
PROJECT: 110T&RS-3\Program Development\110T6RS-3.dwg  
PLOT DATE: 8/26/2022



USER NAME = james.hogenson	DESIGNED -	REVISIED -
	DRAWN -	REVISIED -
PLOT SCALE = 20,0000 * / in.	CHECKED -	REVISIED -
PLOT DATE = 8/26/2022	DATE -	REVISIED -

**STATE OF ILLINOIS  
DEPARTMENT OF TRANSPORTATION**

**IL 78 CROSS SECTIONS**

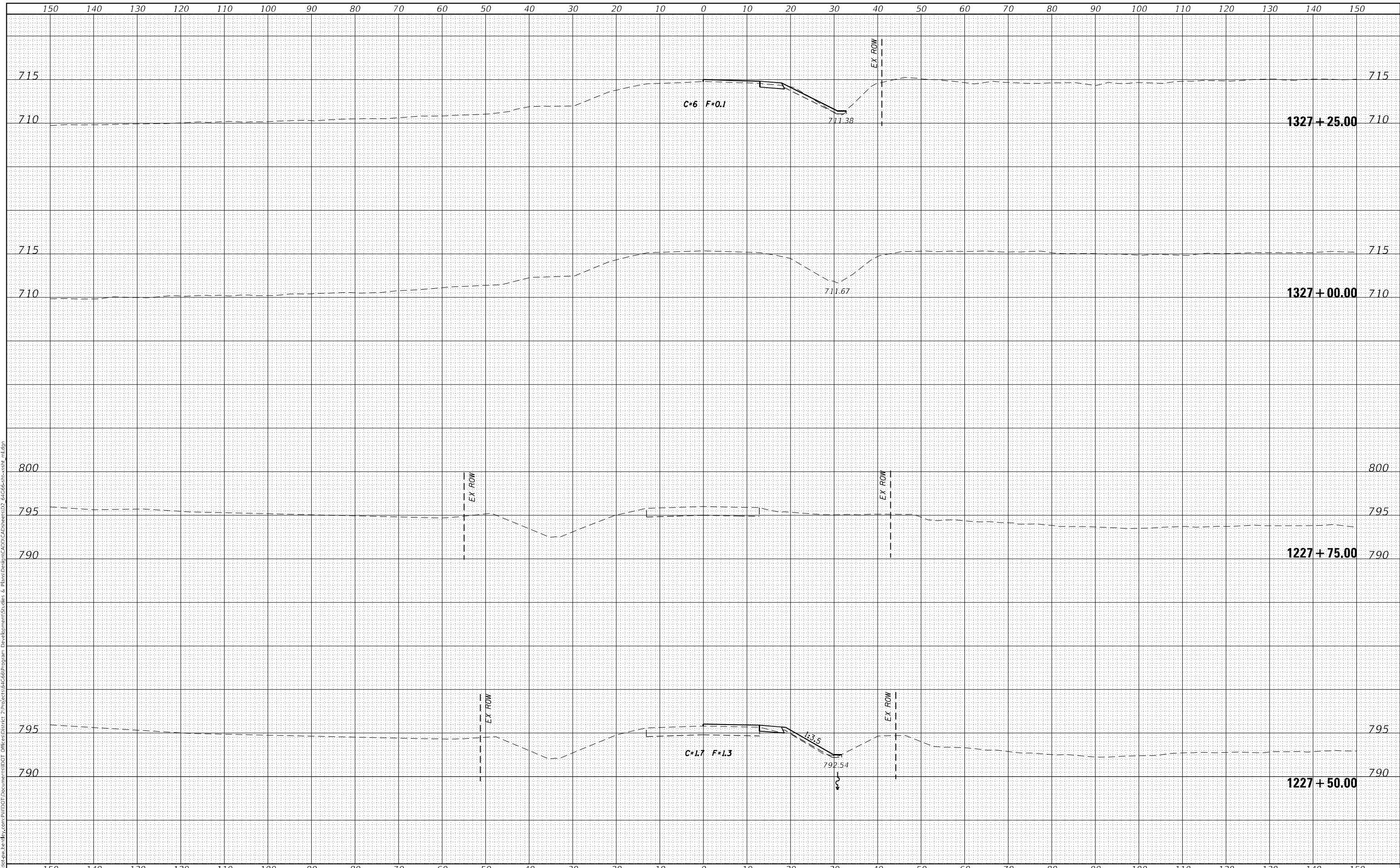
SCALE: SHEET OF SHEETS STA. 1226+75.00 TO STA. 1227+25.00

F.A.P. RTE.	SECTION	COUNTY	TOTAL SHEETS	SHEET NO.
642	110T&RS-3	WHITESIDE	234	201
			CONTRACT NO. 64G66	
ILLINOIS			FED. AID PROJECT	

FINAL SURVEY	SURVEYED	BY	DATE
NOTE BOOK	PLOTTED		
NO.	TEMPLATE		
	AREAS CHECKED		

ORIGINAL SURVEY	SURVEYED	BY	DATE
NOTE BOOK	PLOTTED		
NO.	TEMPLATE		
	AREAS CHECKED		

MODEL: Definit  
 FILE NAME: \\x:\it\pww\ben\by.com\pww\DOT\Documents\1207\Documents\1207\Projects\6466\program\Development\Stuiles & Plans\Drawn\CADD\CADUsers\02\_gal\6466\cross\_sctn\_01.dgn



USER NAME = james.hogenson	DESIGNED -	REVISED -
	DRAWN -	REVISED -
PLOT SCALE = 20,0000' / in.	CHECKED -	REVISED -
PLOT DATE = 8/26/2022	DATE -	REVISED -

**STATE OF ILLINOIS  
DEPARTMENT OF TRANSPORTATION**

**IL 78 CROSS SECTIONS**

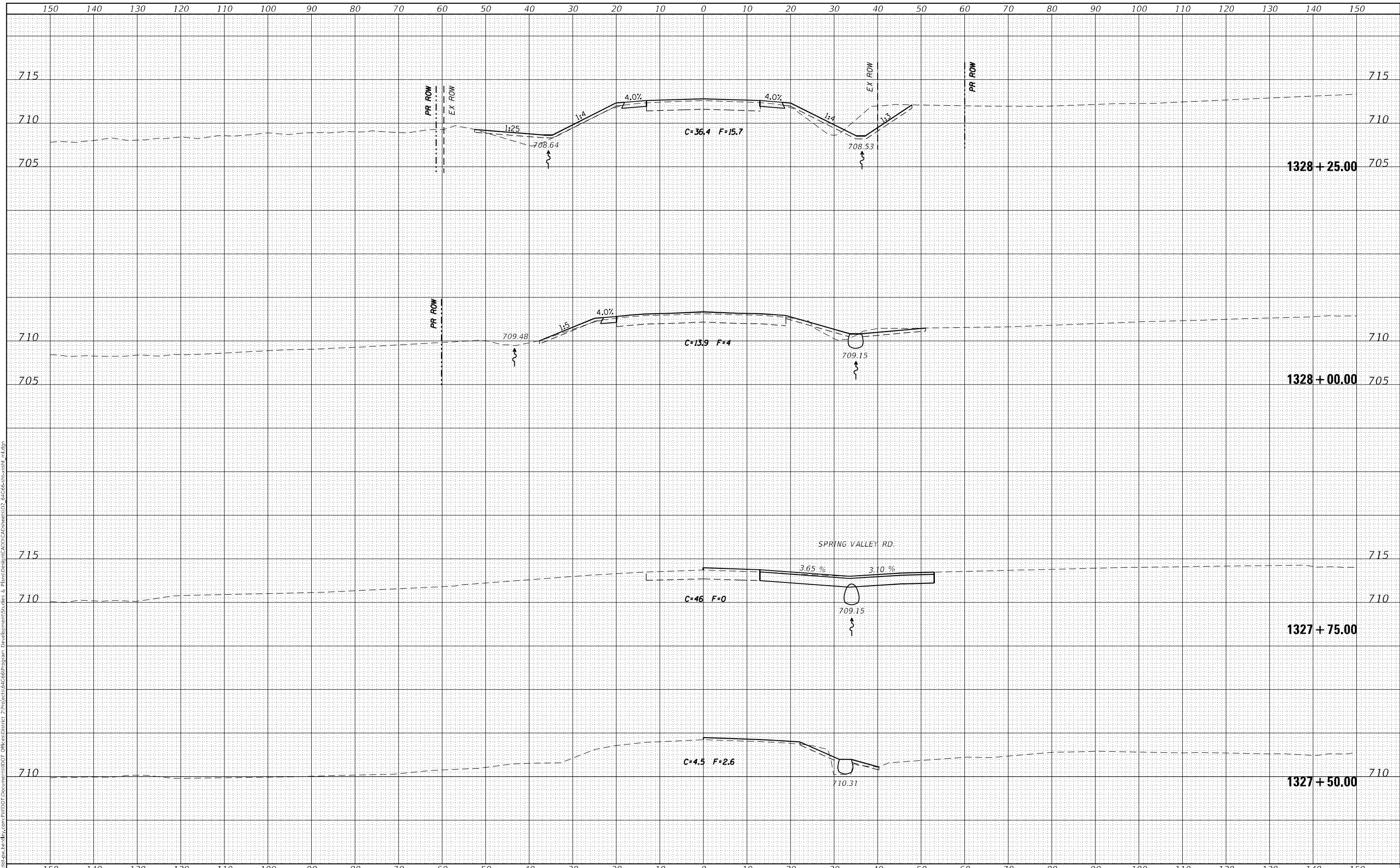
SCALE: SHEET OF SHEETS STA. 1227+50.00 TO STA. 1327+25.00

F.A.P. RTE.	SECTION	COUNTY	TOTAL SHEETS	SHEET NO.
642	110T&RS-3	WHITESIDE	234	202
			CONTRACT NO. 64G66	
			ILLINOIS FED. AID PROJECT	

DATE	
BY	
SURVEYED	
PLOTTED	
TEMPLATE	
NOTE BOOK	
AREAS CHECKED	
NO.	

DATE	
BY	
SURVEYED	
PLOTTED	
TEMPLATE	
NOTE BOOK	
AREAS CHECKED	
NO.	

MODEL: Definit  
 FILE NAME: p:\illinois\pww\benby.com\pww\DOT\Documents\DOT\Projects\6466\program\Development\Study & Plans\Design\CADD\CAD\Sheet\02\_6466\6466-02.dwg



USER NAME = james.hogenson	DESIGNED -	REVISED -
	DRAWN -	REVISED -
PLOT SCALE = 20,0000 * / in.	CHECKED -	REVISED -
PLOT DATE = 8/26/2022	DATE -	REVISED -

**STATE OF ILLINOIS  
DEPARTMENT OF TRANSPORTATION**

**IL 78 CROSS SECTIONS**

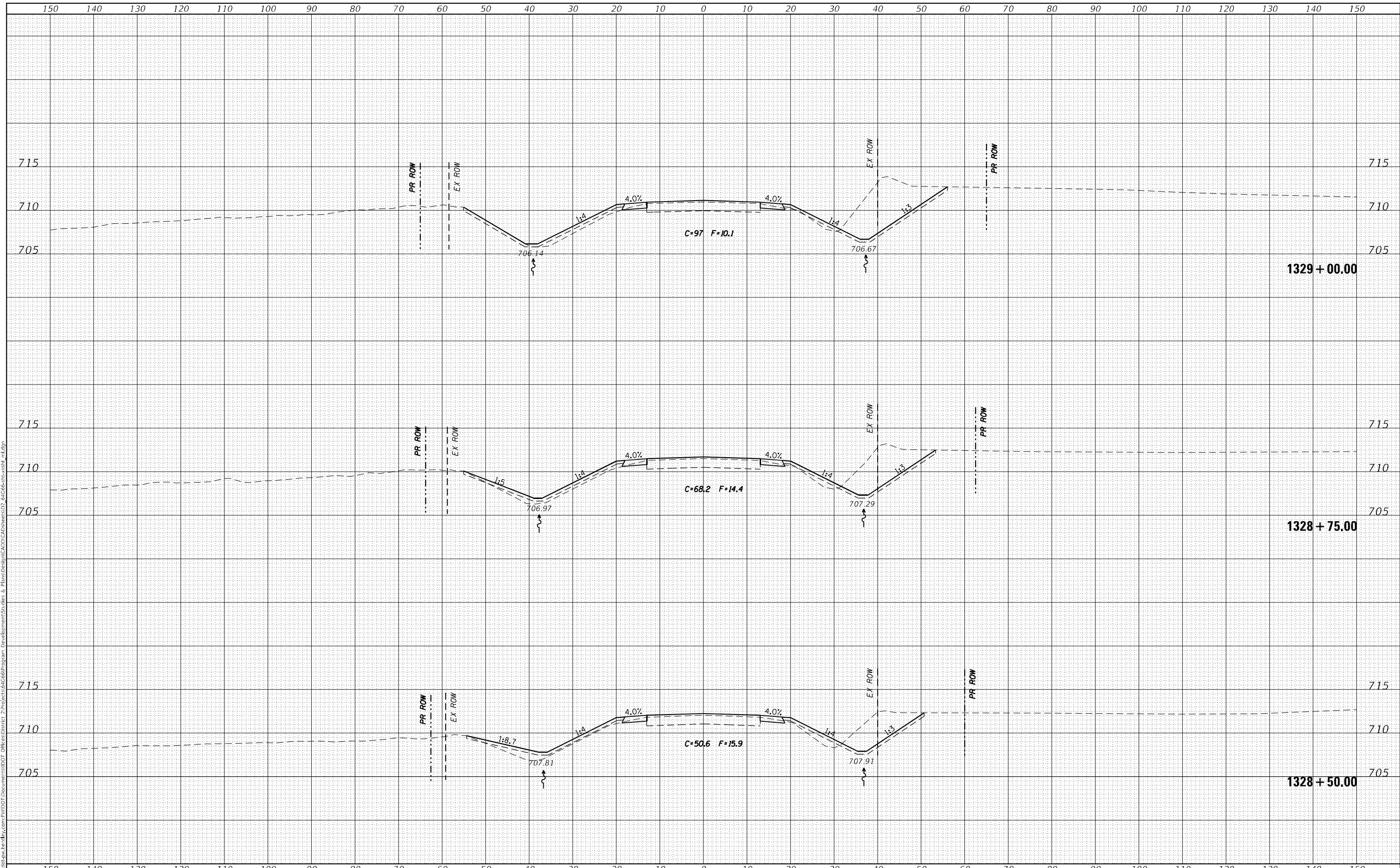
SCALE: SHEET OF SHEETS STA. 1327+50.00 TO STA. 1328+25.00

F.A.P. RTE.	SECTION	COUNTY	TOTAL SHEETS	SHEET NO.
642	110T&RS-3	WHITESIDE	234	203
			CONTRACT NO. 64G66	
		ILLINOIS	FED. AID PROJECT	

DATE	
BY	
SURVEYED	
PLOTTED	
TEMPLATE	
AREAS CHECKED	
FINAL SURVEY	
NOTE BOOK	
NO.	

DATE	
BY	
SURVEYED	
PLOTTED	
TEMPLATE	
AREAS CHECKED	
ORIGINAL SURVEY	
NOTE BOOK	
NO.	

MODEL: Definit  
 FILE NAME: D:\work\pww\hogan\com\pww\DOT\Documents\DOT\Projects\6466\program\Development\Stuiles & Plans\Drawn\CADD\CAD\Drawn\22\_6466\stn\ssn11.dgn



USER NAME = james.hogenson	DESIGNED -	REVISED -
	DRAWN -	REVISED -
PLOT SCALE = 20,0000 * / in.	CHECKED -	REVISED -
PLOT DATE = 8/26/2022	DATE -	REVISED -

**STATE OF ILLINOIS  
DEPARTMENT OF TRANSPORTATION**

**IL 78 CROSS SECTIONS**

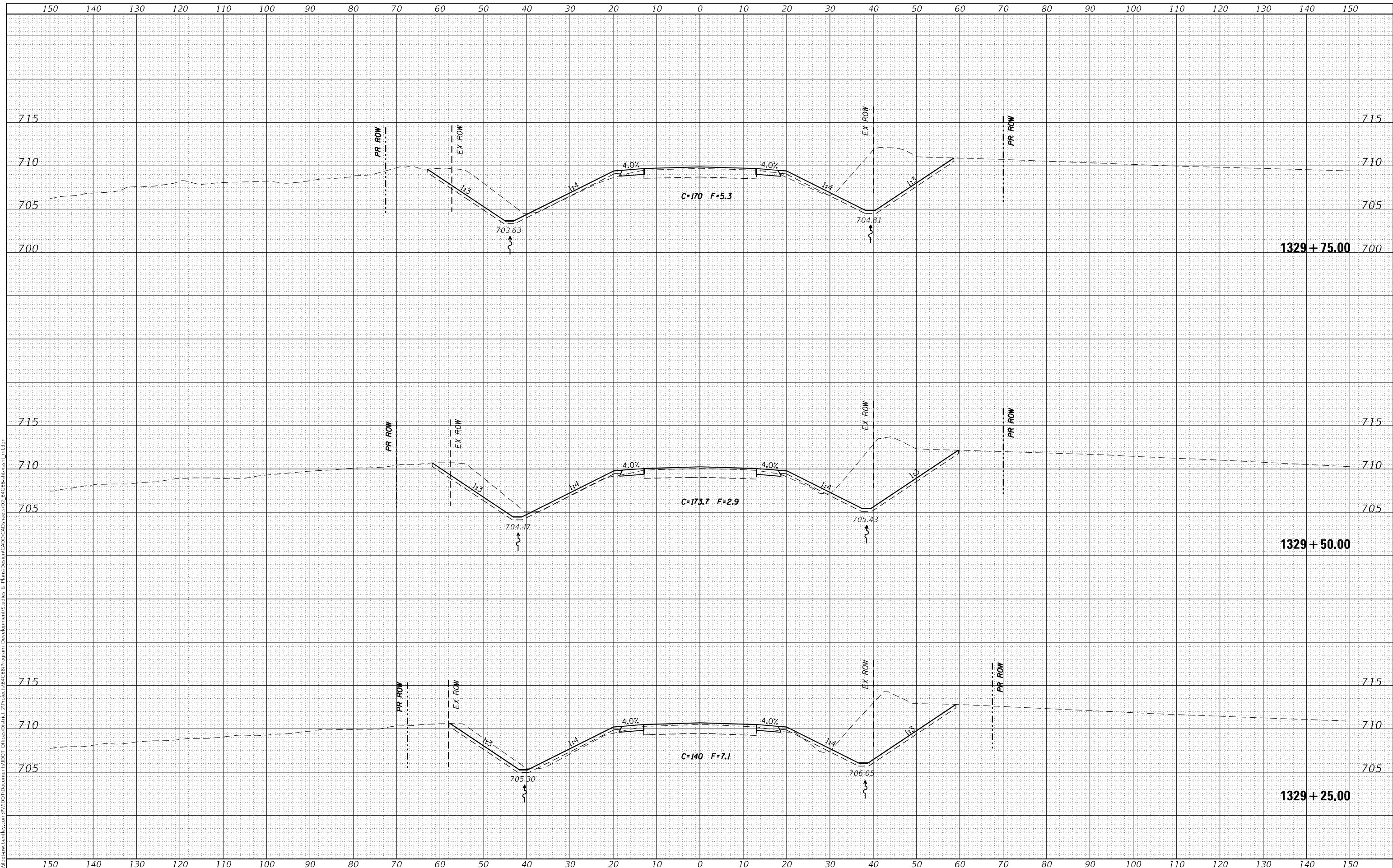
SCALE: SHEET OF SHEETS STA. 1328+50.00 TO STA. 1329+00.00

F.A.P. RTE.	SECTION	COUNTY	TOTAL SHEETS	SHEET NO.
642	110T&RS-3	WHITESIDE	234	204
			CONTRACT NO. 64G66	
			ILLINOIS FED. AID PROJECT	

FINAL	SURVEYED	DATE
SURVEY	PLOTTED	BY
NOTE BOOK	TEMPLATE	
NO.	AREAS CHECKED	

ORIGINAL	SURVEYED	DATE
SURVEY	PLOTTED	BY
NOTE BOOK	TEMPLATE	
NO.	AREAS CHECKED	

MODEL: D:\m11n\p\1\110112\p\110112.dwg  
 FILE NAME: D:\m11n\p\1\110112\p\110112.dwg  
 PROJECT: D:\m11n\p\1\110112\p\110112.dwg  
 DEVELOPER: D:\m11n\p\1\110112\p\110112.dwg  
 DESIGNED: D:\m11n\p\1\110112\p\110112.dwg  
 DRAWN: D:\m11n\p\1\110112\p\110112.dwg  
 CHECKED: D:\m11n\p\1\110112\p\110112.dwg  
 DATE: D:\m11n\p\1\110112\p\110112.dwg



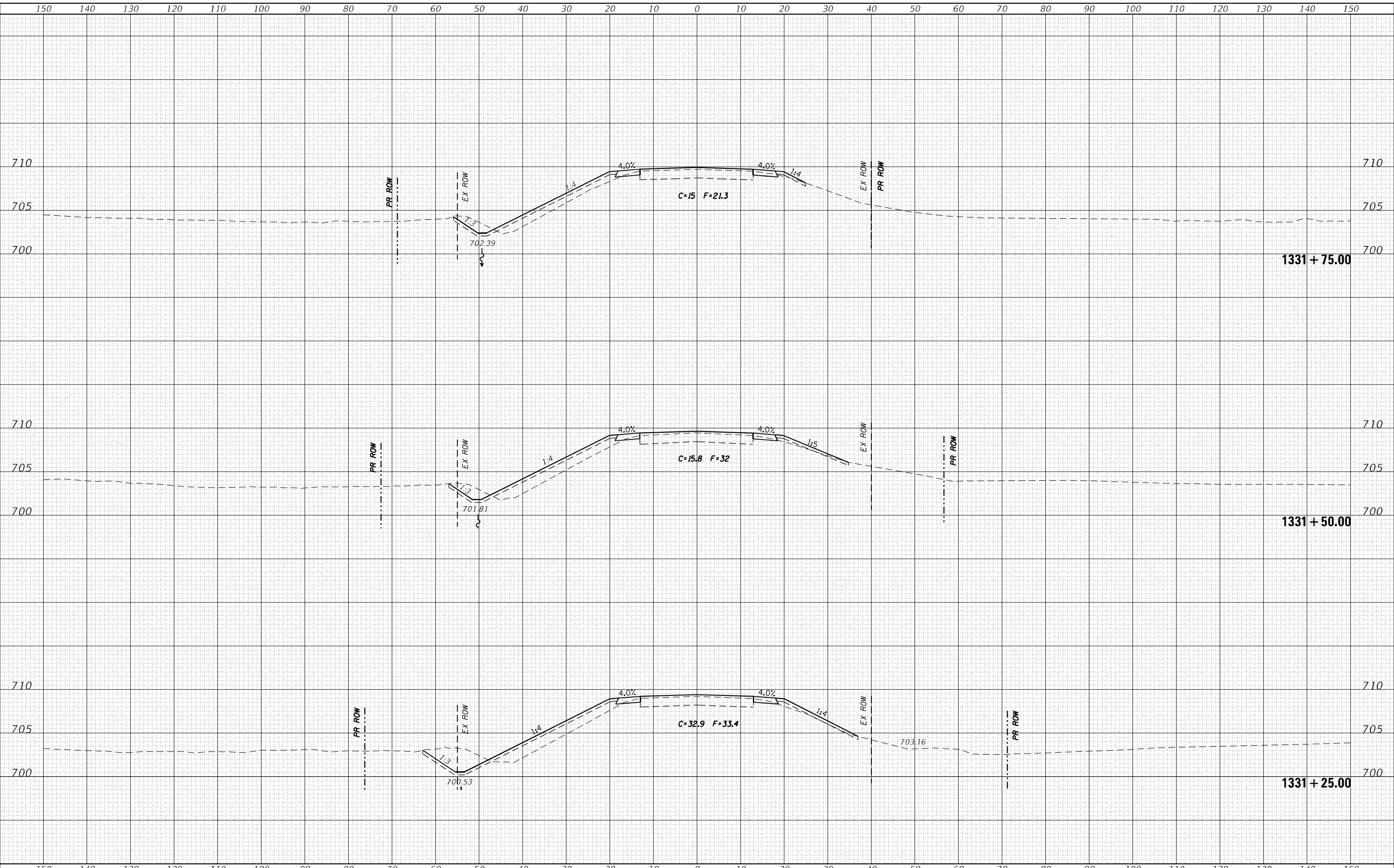




DATE	
BY	
FINAL SURVEY	SURVEYED
NOTE BOOK	PLOTTED
NO.	TEMPLATE
	AREAS CHECKED
	AREAS CHECKED

DATE	
BY	
ORIGINAL SURVEY	SURVEYED
NOTE BOOK	PLOTTED
NO.	TEMPLATE
	AREAS CHECKED
	AREAS CHECKED

MODEL: D:\m\h\...  
 FILE NAME: D:\m\h\...  
 PROJECT: ...



USER NAME = james.hogenson	DESIGNED -	REVISED -
	DRAWN -	REVISED -
PLOT SCALE = 20,0000 * / in.	CHECKED -	REVISED -
PLOT DATE = 8/26/2022	DATE -	REVISED -

**STATE OF ILLINOIS  
DEPARTMENT OF TRANSPORTATION**

**IL 78 CROSS SECTIONS**

SCALE: SHEET OF SHEETS STA. 1331+25.00 TO STA. 1331+75.00

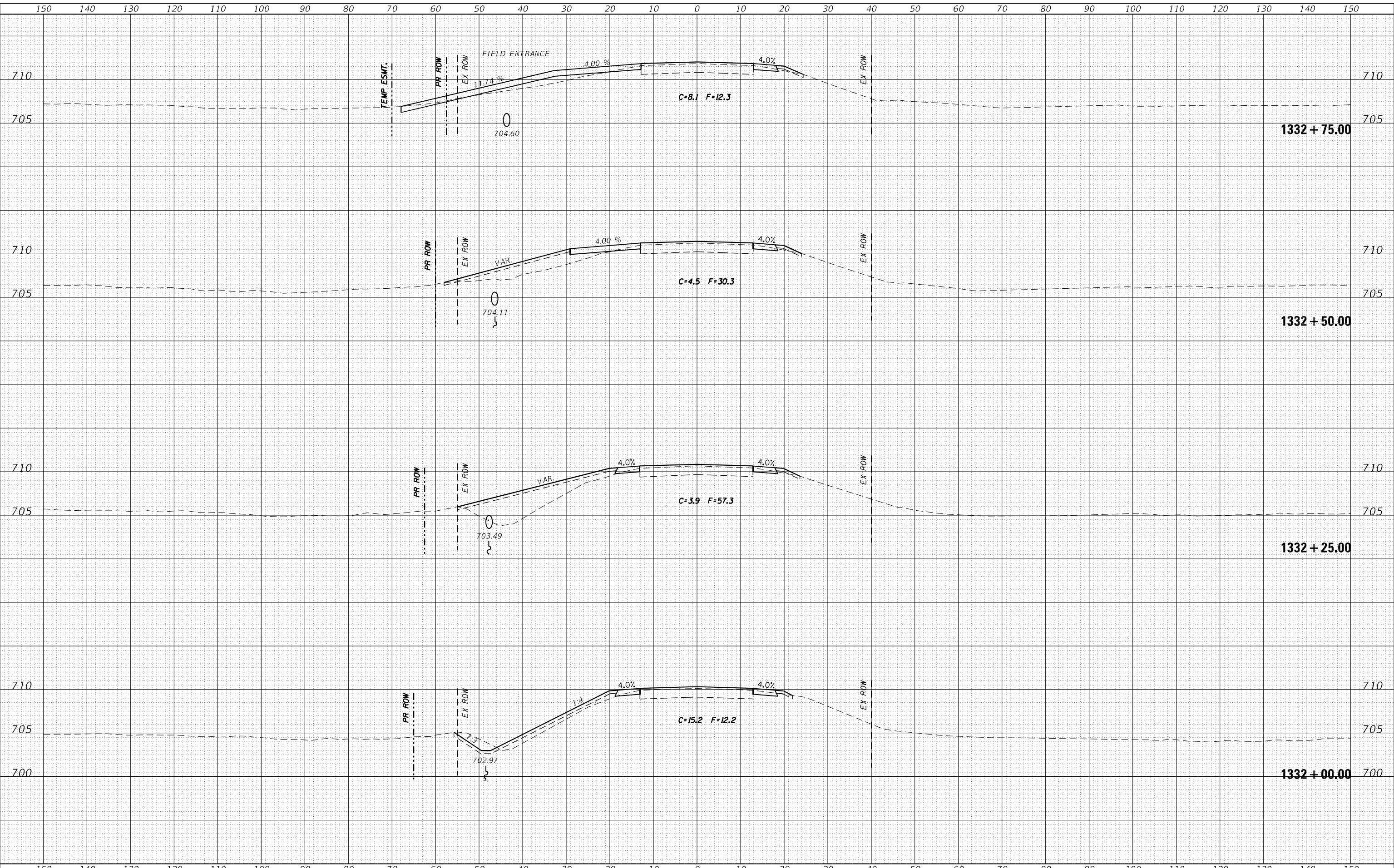
F.A.P. RTE.	SECTION	COUNTY	TOTAL SHEETS	SHEET NO.
642	110T&RS-3	WHITESIDE	234	208
				CONTRACT NO. 64G66
				ILLINOIS FED. AID PROJECT



FINAL SURVEY	SURVEYED	DATE
NOTE BOOK	PLOTTED	BY
NO.	TEMPLATE	
	AREAS CHECKED	
	AREAS CHECKED	

ORIGINAL SURVEY	SURVEYED	DATE
NOTE BOOK	PLOTTED	BY
NO.	TEMPLATE	
	AREAS CHECKED	
	AREAS CHECKED	

MODEL: D:\mfr\h...  
 FILE NAME: D:\mfr\h...  
 PROJECT: 110T&RS-3  
 DEVELOPER: James Hogenson



USER NAME = james.hogenson	DESIGNED -	REVISED -
	DRAWN -	REVISED -
PLOT SCALE = 20,000' = 1"	CHECKED -	REVISED -
PLOT DATE = 8/26/2022	DATE -	REVISED -

**STATE OF ILLINOIS  
 DEPARTMENT OF TRANSPORTATION**

**IL 78 CROSS SECTIONS**

SCALE: SHEET OF SHEETS STA. 1332+00.00 TO STA. 1332+75.00


F.A.P. RTE. 642	SECTION 110T&RS-3	COUNTY WHITESIDE	TOTAL SHEETS 234	SHEET NO. 209
			CONTRACT NO. 64G66	
ILLINOIS			FED. AID PROJECT	



FINAL SURVEY NO.	SURVEYED	BY	DATE
NOTE BOOK	PLOTTED		
AREAS CHECKED	TEMPLATE		
	AREAS CHECKED		

ORIGINAL SURVEY NO.	SURVEYED	BY	DATE
NOTE BOOK	PLOTTED		
AREAS CHECKED	TEMPLATE		
	AREAS CHECKED		

MODEL: Definit  
 FILE NAME: D:\work\pww\hwy\com\pww\DOT\Documents\DOT\Projects\64G66\program\Development\Stuiles & Plans\Drawn\CADD\CAD\Drawn\22\_64G66\sect\sect\_01.dgn



USER NAME = james.hogenson	DESIGNED -	REVISED -
	DRAWN -	REVISED -
PLOT SCALE = 20,0000 * / in.	CHECKED -	REVISED -
PLOT DATE = 8/26/2022	DATE -	REVISED -

**STATE OF ILLINOIS  
DEPARTMENT OF TRANSPORTATION**

**IL 78 CROSS SECTIONS**

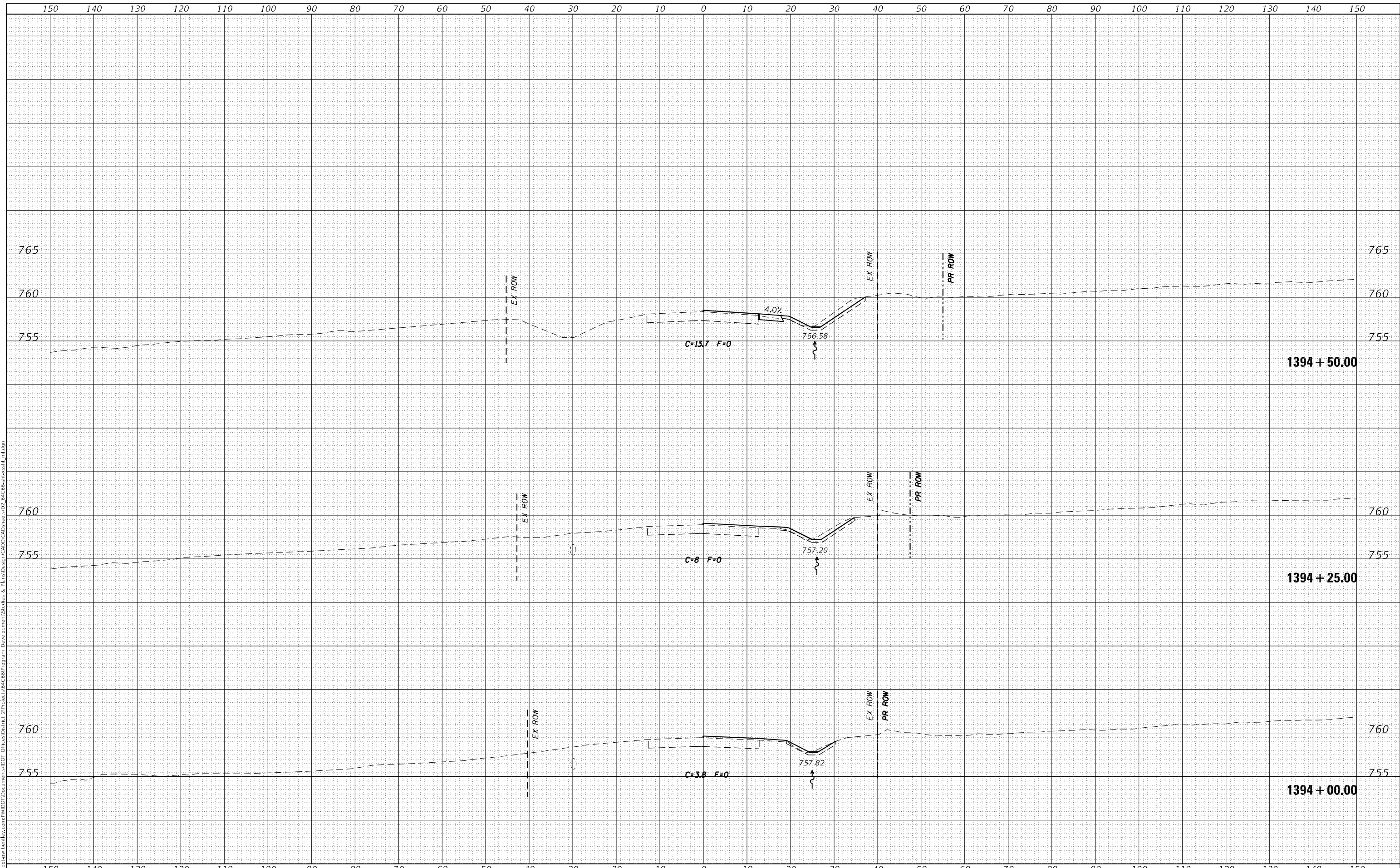
SCALE: SHEET OF SHEETS STA. 1393+25.00 TO STA. 1393+75.00

F.A.P. RTE.	SECTION	COUNTY	TOTAL SHEETS	SHEET NO.
642	110T&RS-3	WHITESIDE	234	211
			CONTRACT NO. 64G66	
		ILLINOIS	FED. AID PROJECT	

FINAL SURVEY NO.	SURVEYED	DATE
NOTE BOOK	PLOTTED	
AREAS CHECKED	TEMPLATE	
	AREAS CHECKED	

ORIGINAL SURVEY NO.	SURVEYED	DATE
NOTE BOOK	PLOTTED	
AREAS CHECKED	TEMPLATE	
	AREAS CHECKED	

MODEL: Definit  
 FILE NAME: D:\work\pww\hwy\com\pww\DOT\Documents\DOT\Projects\64G6\Program\Development\Studies & Plans\Design\CADD\CAD\Sheet\02\_64G6\64G6\_ssb\_01.dgn



USER NAME = james.hogenson	DESIGNED -	REVISED -
	DRAWN -	REVISED -
PLOT SCALE = 20,0000 * / in.	CHECKED -	REVISED -
PLOT DATE = 8/26/2022	DATE -	REVISED -

**STATE OF ILLINOIS  
 DEPARTMENT OF TRANSPORTATION**

**IL 78 CROSS SECTIONS**

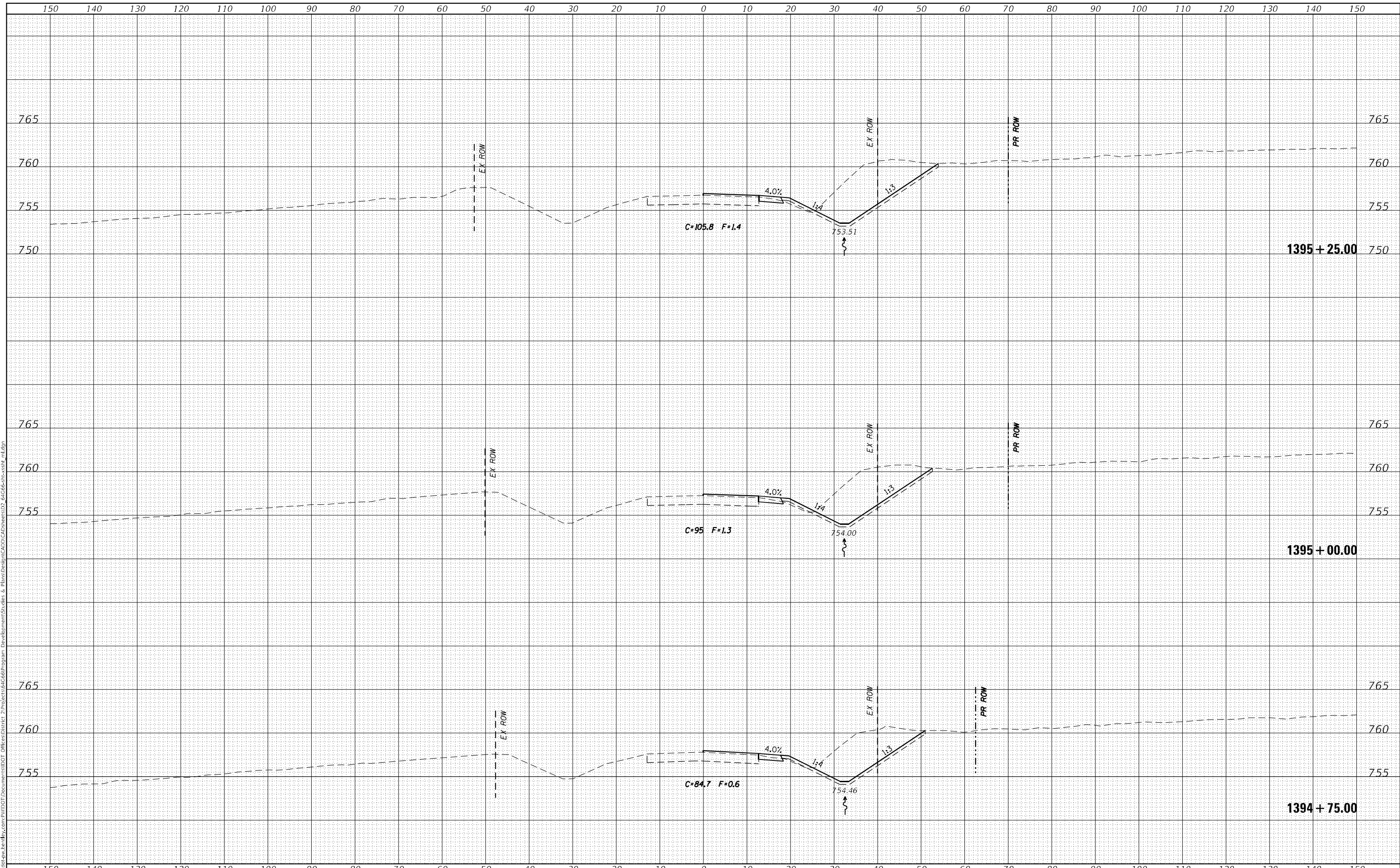
SCALE: SHEET OF SHEETS STA. 1394+00.00 TO STA. 1394+50.00

F.A.P. RTE. 642	SECTION 110T&RS-3	COUNTY WHITESIDE	TOTAL SHEETS 234	SHEET NO. 212
			CONTRACT NO. 64G66	
ILLINOIS			FED. AID PROJECT	

DATE	
BY	
SURVEYED	
PLOTTED	
TEMPLATE	
AREAS CHECKED	
FINAL SURVEY	
NOTE BOOK	
NO.	

DATE	
BY	
SURVEYED	
PLOTTED	
TEMPLATE	
AREAS CHECKED	
ORIGINAL SURVEY	
NOTE BOOK	
NO.	

MODEL: Definit  
 FILE NAME: p:\work\pww\hogan\com\pww\DOT\Documents\DOT\Projects\64G6\Program\Development\Studies & Plans\Design\CADD\CAD\Sheets\2\_64G6\sect\_01.dgn



USER NAME = james.hogenson	DESIGNED -	REVISED -
	DRAWN -	REVISED -
PLOT SCALE = 20,0000 * / in.	CHECKED -	REVISED -
PLOT DATE = 8/26/2022	DATE -	REVISED -

**STATE OF ILLINOIS  
 DEPARTMENT OF TRANSPORTATION**

**IL 78 CROSS SECTIONS**

SCALE: SHEET OF SHEETS STA. 1394+75.00 TO STA. 1395+25.00

F.A.P. RTE.	SECTION	COUNTY	TOTAL SHEETS	SHEET NO.
642	110T&RS-3	WHITESIDE	234	213
				CONTRACT NO. 64G66
				ILLINOIS FED. AID PROJECT





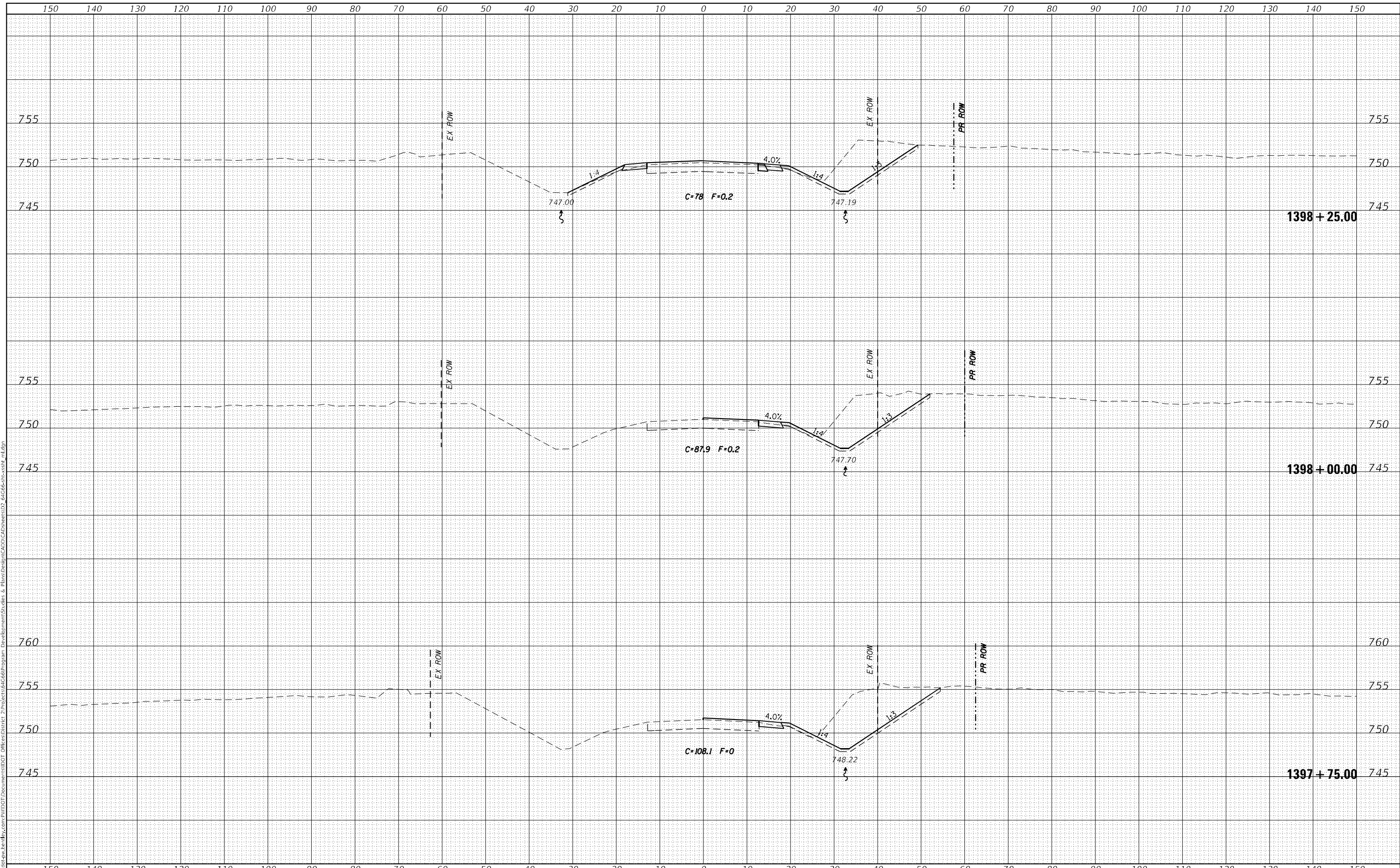




DATE	
BY	
SURVEYED	
PLOTTED	
TEMPLATE	
AREAS CHECKED	
FINAL SURVEY	
NOTE BOOK	
NO.	

DATE	
BY	
SURVEYED	
PLOTTED	
TEMPLATE	
AREAS CHECKED	
ORIGINAL SURVEY	
NOTE BOOK	
NO.	

MODEL: Definit  
FILE NAME: \\xill11st-pw-behlfy.com\PIV\DOT\Documents\DOT\Projects\646\program\_Development\Studies & Plans\Drawn\CADD\CAD\Sheets\2\_646\646-cross\_11.dgn

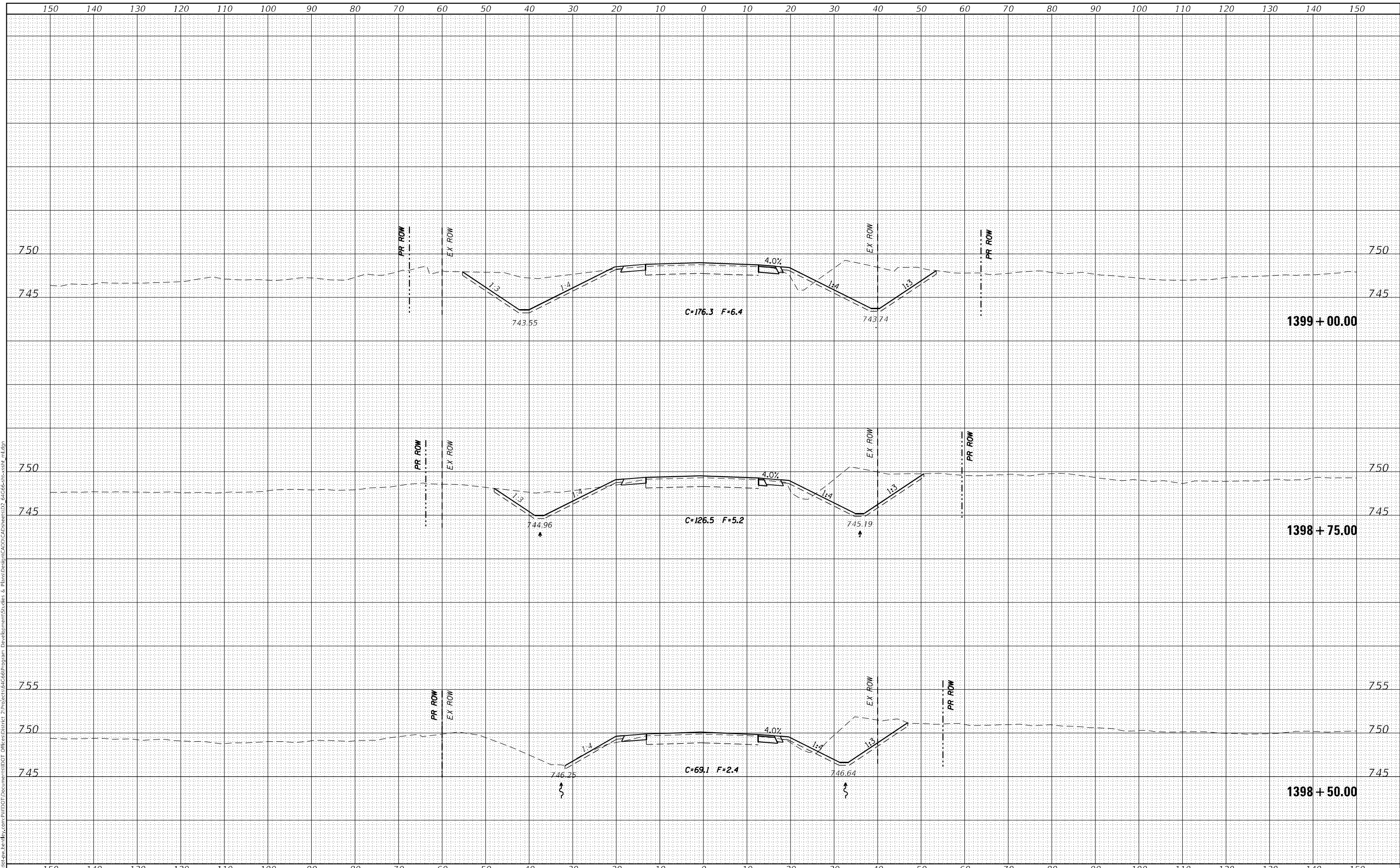


USER NAME = james.hogenson	DESIGNED -	REVISED -	STATE OF ILLINOIS DEPARTMENT OF TRANSPORTATION				IL 78 CROSS SECTIONS				F.A.P. RTE. 642	SECTION 110T&RS-3	COUNTY WHITESIDE	TOTAL SHEETS 234	SHEET NO. 217
PLOT SCALE = 20,0000 * / in.	DRAWN -	REVISED -					SCALE: SHEET OF SHEETS STA. 1397+75.00 TO STA. 1398+25.00				CONTRACT NO. 64G66				
PLOT DATE = 8/26/2022	CHECKED -	REVISED -													ILLINOIS FED. AID PROJECT

FINAL SURVEY NO.	SURVEYED	DATE
NOTE BOOK NO.	PLOTTED	
	TEMPLATE	
	AREAS CHECKED	

ORIGINAL SURVEY NO.	SURVEYED	DATE
NOTE BOOK NO.	PLOTTED	
	TEMPLATE	
	AREAS CHECKED	

MODEL: Definit  
 FILE NAME: D:\work\pww\hogan\pww\DOT Documents\DOT Office\center 2\project\646\program Development\Study & Plans\Drawn\CADD\CAD Sheets\2 - 646\646-ss-ent\_01.dgn



**STATE OF ILLINOIS  
 DEPARTMENT OF TRANSPORTATION**

**IL 78 CROSS SECTIONS**

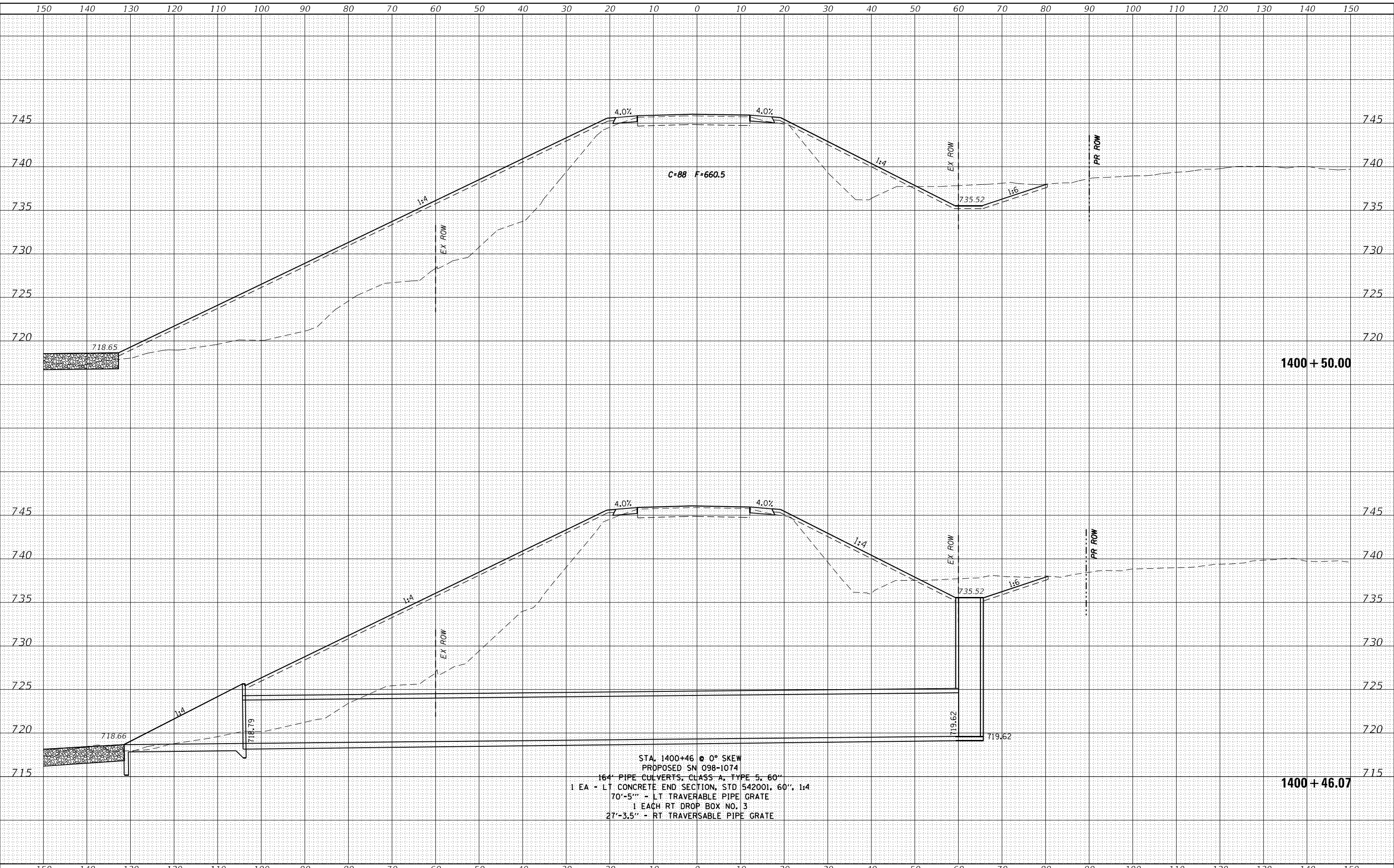
USER NAME = james.hogenson	DESIGNED -	REVISED -
	DRAWN -	REVISED -
PLOT SCALE = 20,0000' / in.	CHECKED -	REVISED -
PLOT DATE = 8/26/2022	DATE -	REVISED -

SCALE: SHEET OF SHEETS STA. 1398+50.00 TO STA. 1399+00.00

F.A.P. RTE. 642	SECTION 110T&RS-3	COUNTY WHITESIDE	TOTAL SHEETS 234	SHEET NO. 218
			CONTRACT NO. 64G66	
ILLINOIS			FED. AID PROJECT	







DATE	BY

DATE	BY

STA. 1400+46 @ 0° SKEW  
 PROPOSED SN 098-1074  
 164" PIPE CULVERTS, CLASS A, TYPE 5, 60"  
 1 EA - LT CONCRETE END SECTION, STD 542001, 60", 1:4  
 70'-5" - LT TRAVERSABLE PIPE GRATE  
 1 EACH RT DROP BOX NO. 3  
 27'-3.5" - RT TRAVERSABLE PIPE GRATE

USER NAME = james.hogenson  
 PLOT SCALE = 20,000' / in.  
 PLOT DATE = 8/26/2022

DESIGNED -	REVISD -
DRAWN -	REVISD -
CHECKED -	REVISD -
DATE -	REVISD -

**STATE OF ILLINOIS  
 DEPARTMENT OF TRANSPORTATION**

**IL 78 CROSS SECTIONS**

SCALE: SHEET OF SHEETS STA. 1400+46.07 TO STA. 1400+50.00

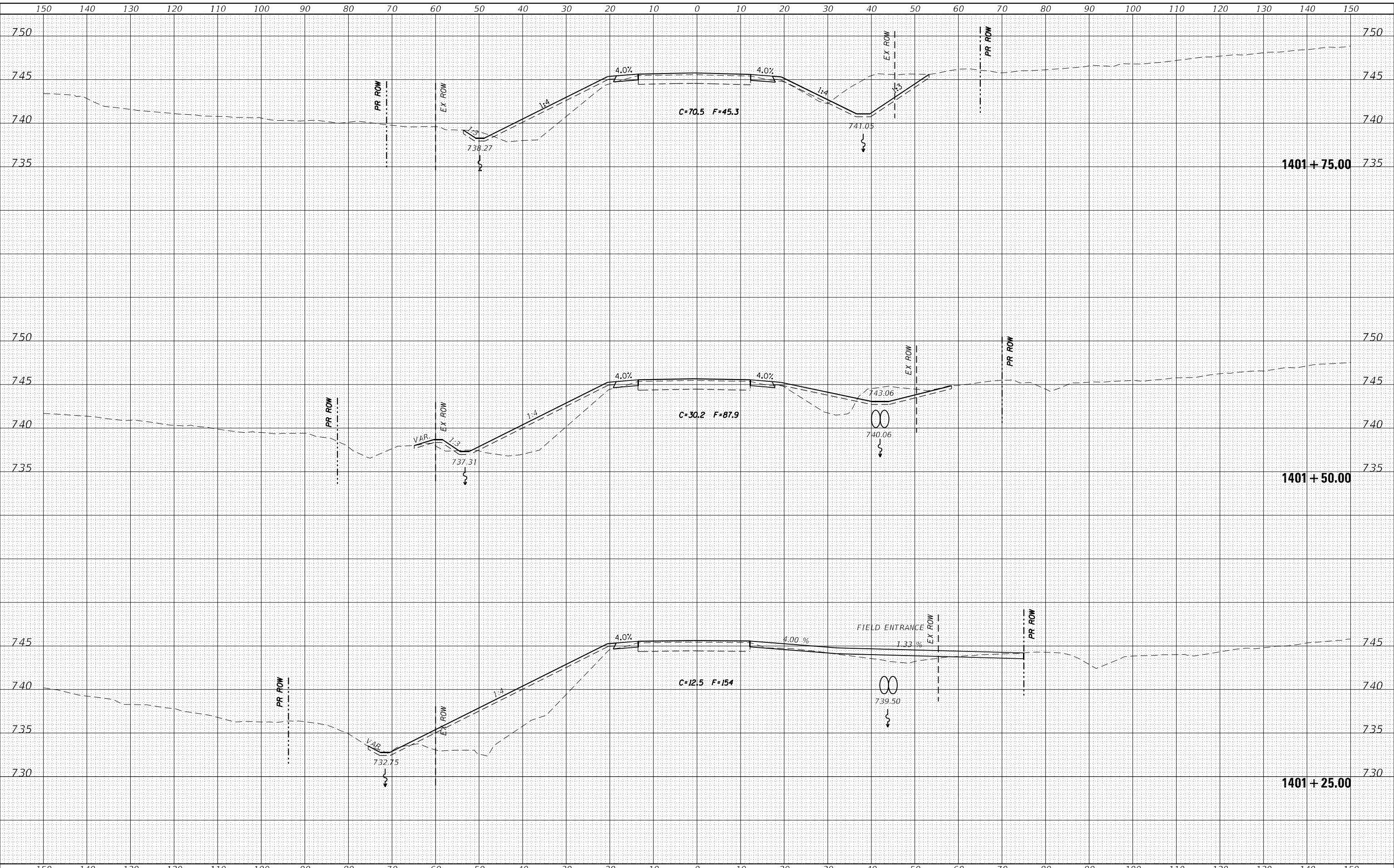
F.A.P. RTE.	SECTION	COUNTY	TOTAL SHEETS	SHEET NO.
642	110T&RS-3	WHITESIDE	234	221
CONTRACT NO. 64G66			ILLINOIS FED. AID PROJECT	



FINAL SURVEY NO.	SURVEYED	DATE
NOTE BOOK	PLOTTED	
	TEMPLATE	
	AREAS CHECKED	

ORIGINAL SURVEY NO.	SURVEYED	DATE
NOTE BOOK	PLOTTED	
	TEMPLATE	
	AREAS CHECKED	

MODEL: D:\mfr\...  
 FILE NAME: D:\mfr\...  
 PROJECT: ...



**STATE OF ILLINOIS  
 DEPARTMENT OF TRANSPORTATION**

**IL 78 CROSS SECTIONS**

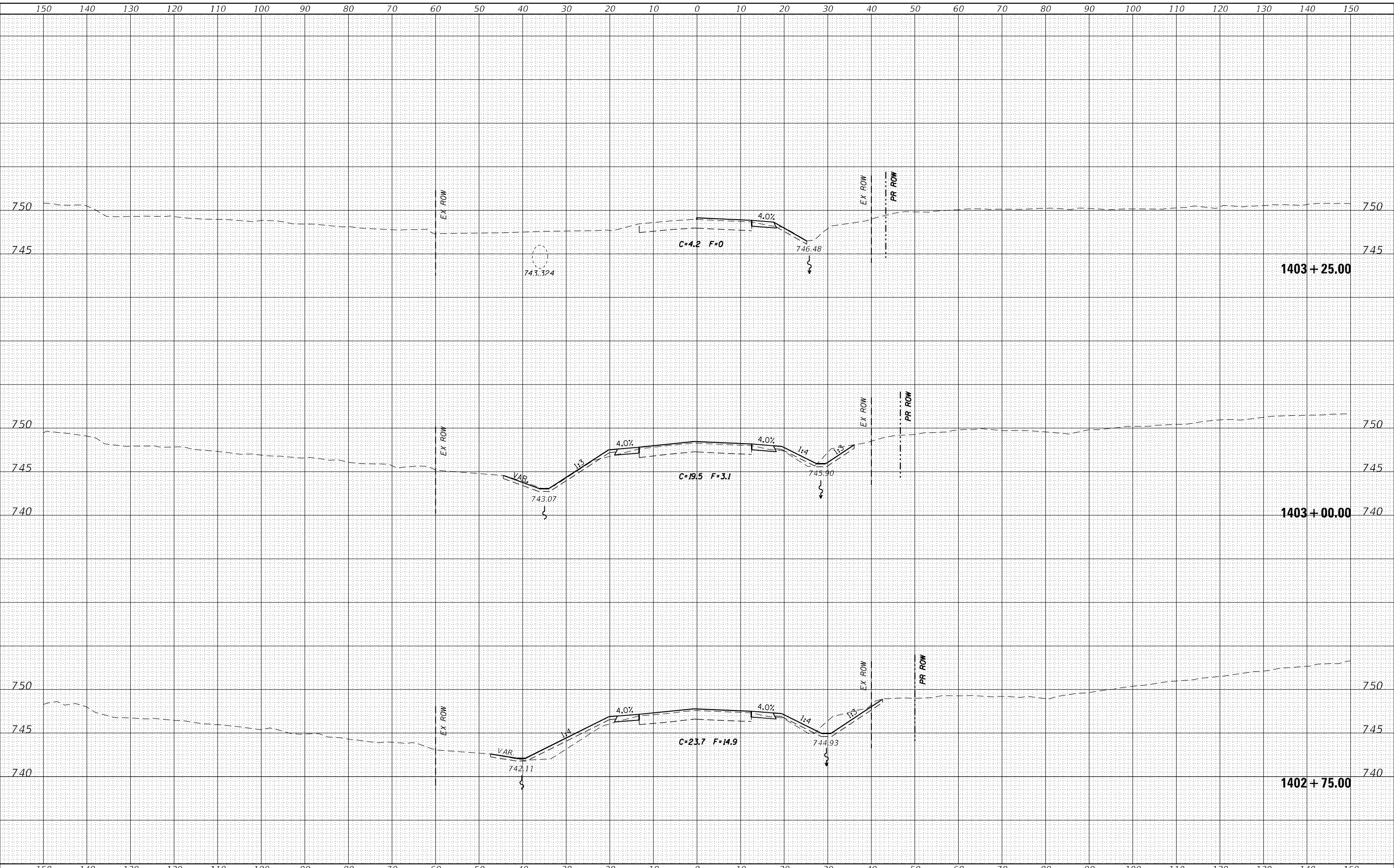
USER NAME = james.hogenson	DESIGNED -	REVISED -
	DRAWN -	REVISED -
PLOT SCALE = 20,000' = 1"	CHECKED -	REVISED -
PLOT DATE = 8/26/2022	DATE -	REVISED -

SCALE: SHEET OF SHEETS STA. 1401+25.00 TO STA. 1401+75.00

F.A.P. RTE. 642	SECTION 110T&RS-3	COUNTY WHITESIDE	TOTAL SHEETS 234	SHEET NO. 223
			CONTRACT NO. 64G66	
ILLINOIS FED. AID PROJECT				







DATE	BY	FINAL SURVEY	SURVEYED	FLATTED	TEMPLATE	NO.
		NO. BOOK				
		AREAS CHECKED				

DATE	BY	ORIGINAL SURVEY	SURVEYED	FLATTED	TEMPLATE	NO.
		NO. BOOK				
		AREAS CHECKED				

USER NAME = james.hogenson  
 DESIGNED -  
 DRAWN -  
 CHECKED -  
 DATE -

DESIGNED -  
 DRAWN -  
 CHECKED -  
 DATE -

REVISED -  
 REVISED -  
 REVISED -  
 REVISED -

**STATE OF ILLINOIS  
 DEPARTMENT OF TRANSPORTATION**

**IL 78 CROSS SECTIONS**

SCALE: SHEET OF SHEETS STA. 1402+75.00 TO STA. 1403+25.00


F.A.P. RTE.	SECTION	COUNTY	TOTAL SHEETS	SHEET NO.
642	110T&RS-3	WHITESIDE	234	225
			CONTRACT NO. 64G66	
		ILLINOIS FED. AID PROJECT		

MODEL: Definit  
 FILE NAME: p:\work\pww\berkeley.com\pww\DOT\Documents\DOT Projects\64G66\program Development\Studies & Plans\Drawn\CAD\1403sheets\1403\_25.ctb  
 PLT DATE: 8/26/2022

FINAL SURVEY NO.	SURVEYED	DATE
NOTE BOOK NO.	PLOTTED	
	TEMPLATE	
	AREAS CHECKED	

ORIGINAL SURVEY NO.	SURVEYED	DATE
	PLOTTED	
	TEMPLATE	
	AREAS CHECKED	

MODEL: Definit  
FILE NAME: d:\work\pww\hcg\pww\dot\Documents\DOT Office\center 2\projects\6466\program Development\Study & Plans\Design\CADD\CAD\sheet\02\_6466\6466-02-01.dgn



USER NAME = james.hogenson	DESIGNED -	REVISED -
	DRAWN -	REVISED -
PLOT SCALE = 20,0000 * / in.	CHECKED -	REVISED -
PLOT DATE = 8/26/2022	DATE -	REVISED -

**STATE OF ILLINOIS  
DEPARTMENT OF TRANSPORTATION**

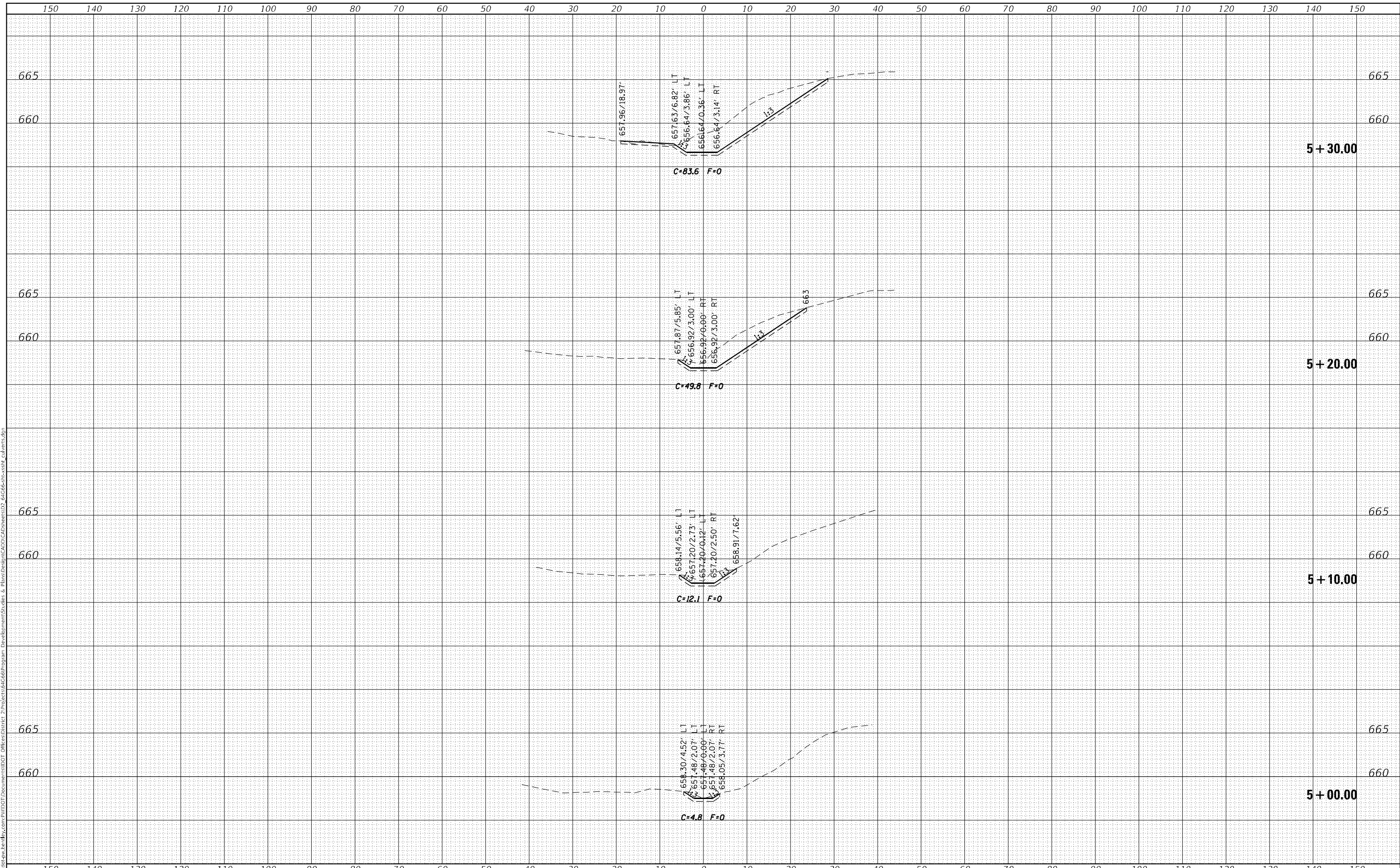
<b>IL 78 CROSS SECTIONS</b>			
SCALE:	SHEET	OF	SHEETS
			STA. 1403+50.00 TO STA. 1404+00.00

F.A.P. RTE.	SECTION	COUNTY	TOTAL SHEETS	SHEET NO.
642	110T&RS-3	WHITESIDE	234	226
				CONTRACT NO. 64G66
				ILLINOIS FED. AID PROJECT

FINAL SURVEY NO.	SURVEYED	BY	DATE
NOTE BOOK	PLOTTED		
AREAS CHECKED	TEMPLATE		
	AREAS CHECKED		

ORIGINAL SURVEY NO.	SURVEYED	BY	DATE
NOTE BOOK	PLOTTED		
AREAS CHECKED	TEMPLATE		
	AREAS CHECKED		

MODEL: DefIntr  
FILE NAME: D:\Illinois\pww\hogan\com\pww\DOT\Documents\DOT\Projects\6466\program\Development\Studies & Plans\Design\CADD\CAD\Sheet\02\_6466\6466\_south\_culverts.dgn



**STATE OF ILLINOIS  
DEPARTMENT OF TRANSPORTATION**

**CULVERT STA. 1058 + 42  
CROSS SECTIONS**

USER NAME = james.hoganson	DESIGNED -	REVISED -
	DRAWN -	REVISED -
PLOT SCALE = 20,0000 * / in.	CHECKED -	REVISED -
PLOT DATE = 8/26/2022	DATE -	REVISED -

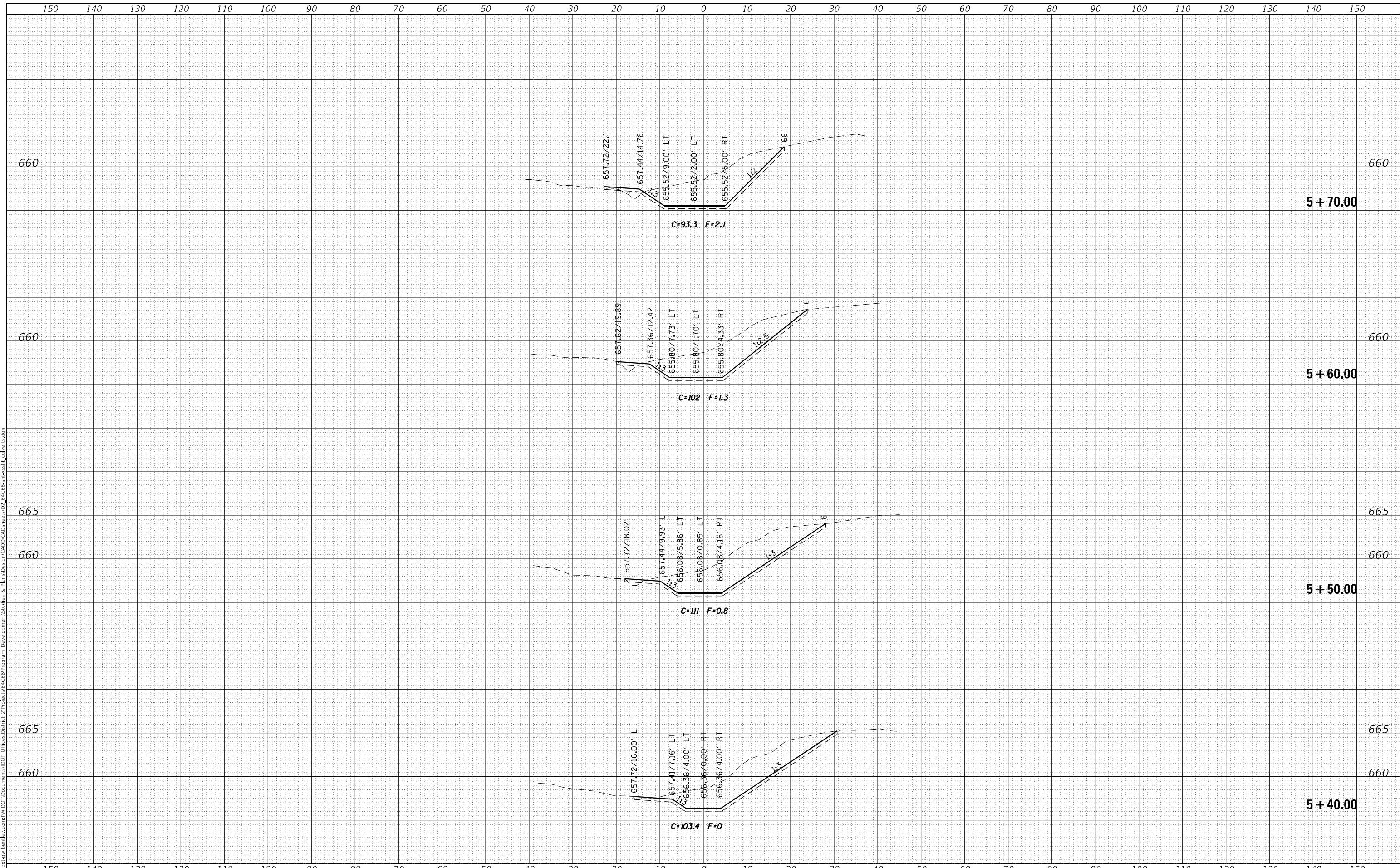
SCALE: SHEET OF SHEETS STA. 5+00.00 TO STA. 5+30.00

F.A.P. RTE.	SECTION	COUNTY	TOTAL SHEETS	SHEET NO.
642	110T&RS-3	WHITESIDE	234	227
				CONTRACT NO. 64G66
ILLINOIS		FED. AID PROJECT		

FINAL SURVEY NO.	SURVEYED	DATE
NOTE BOOK NO.	PLOTTED	BY
	TEMPLATE	
	AREAS CHECKED	

ORIGINAL SURVEY NO.	SURVEYED	DATE
	PLOTTED	BY
	TEMPLATE	
	AREAS CHECKED	

MODEL: D:\mfr\...  
 FILE NAME: D:\mfr\...  
 PROJECT: 110T&RS-3  
 DRAWING: 110T&RS-3-CULVERTS.DWG



USER NAME = james.hogenson	DESIGNED -	REVISED -
	DRAWN -	REVISED -
PLOT SCALE = 20,0000' / in.	CHECKED -	REVISED -
PLOT DATE = 8/26/2022	DATE -	REVISED -

**STATE OF ILLINOIS  
 DEPARTMENT OF TRANSPORTATION**

**CULVERT STA. 1058 + 42  
 CROSS SECTIONS**

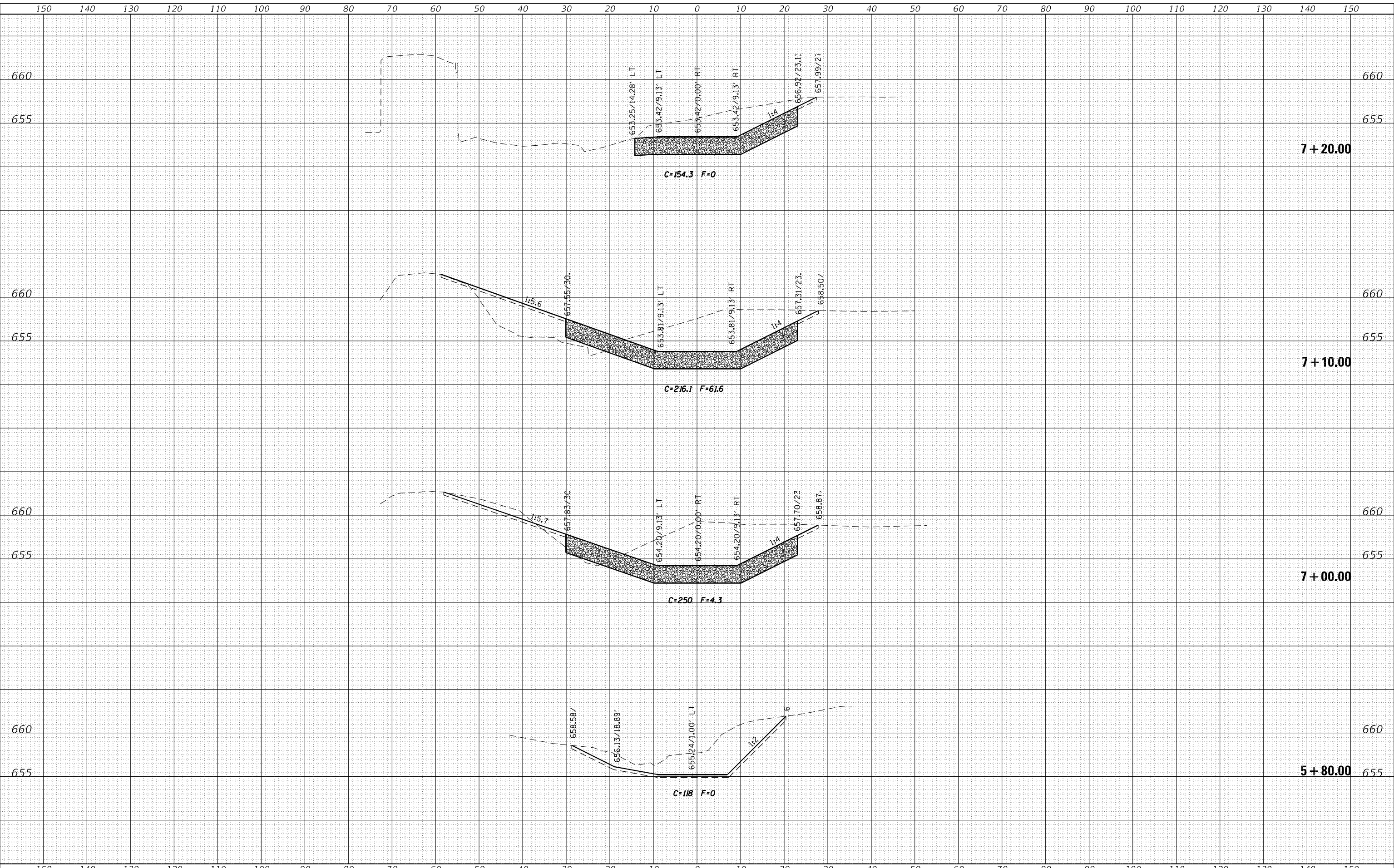
SCALE: SHEET OF SHEETS STA. 5+40.00 TO STA. 5+70.00

F.A.P. RTE. 642	SECTION 110T&RS-3	COUNTY WHITESIDE	TOTAL SHEETS 234	SHEET NO. 228
CONTRACT NO. 64G66			ILLINOIS FED. AID PROJECT	

FINAL SURVEY NO.	SURVEYED	BY	DATE
NOTE BOOK	PLOTTED		
AREAS CHECKED	TEMPLATE		
	AREAS		

ORIGINAL SURVEY NO.	SURVEYED	BY	DATE
NOTE BOOK	PLOTTED		
AREAS CHECKED	TEMPLATE		
	AREAS		

MODEL: D:\infra\pww\pww\pww\DOT\Documents\DOT\Projects\646\Program Development\Stiles & Plans\Drawn\CADD\CADUsers\J2\_646\646\cross\_culverts.dgn  
 FILE NAME: D:\infra\pww\pww\pww\DOT\Documents\DOT\Projects\646\Program Development\Stiles & Plans\Drawn\CADD\CADUsers\J2\_646\646\cross\_culverts.dgn



USER NAME = james.hogenson	DESIGNED -	REVISED -
	DRAWN -	REVISED -
PLOT SCALE = 20,0000 * / in.	CHECKED -	REVISED -
PLOT DATE = 8/26/2022	DATE -	REVISED -

**STATE OF ILLINOIS  
DEPARTMENT OF TRANSPORTATION**

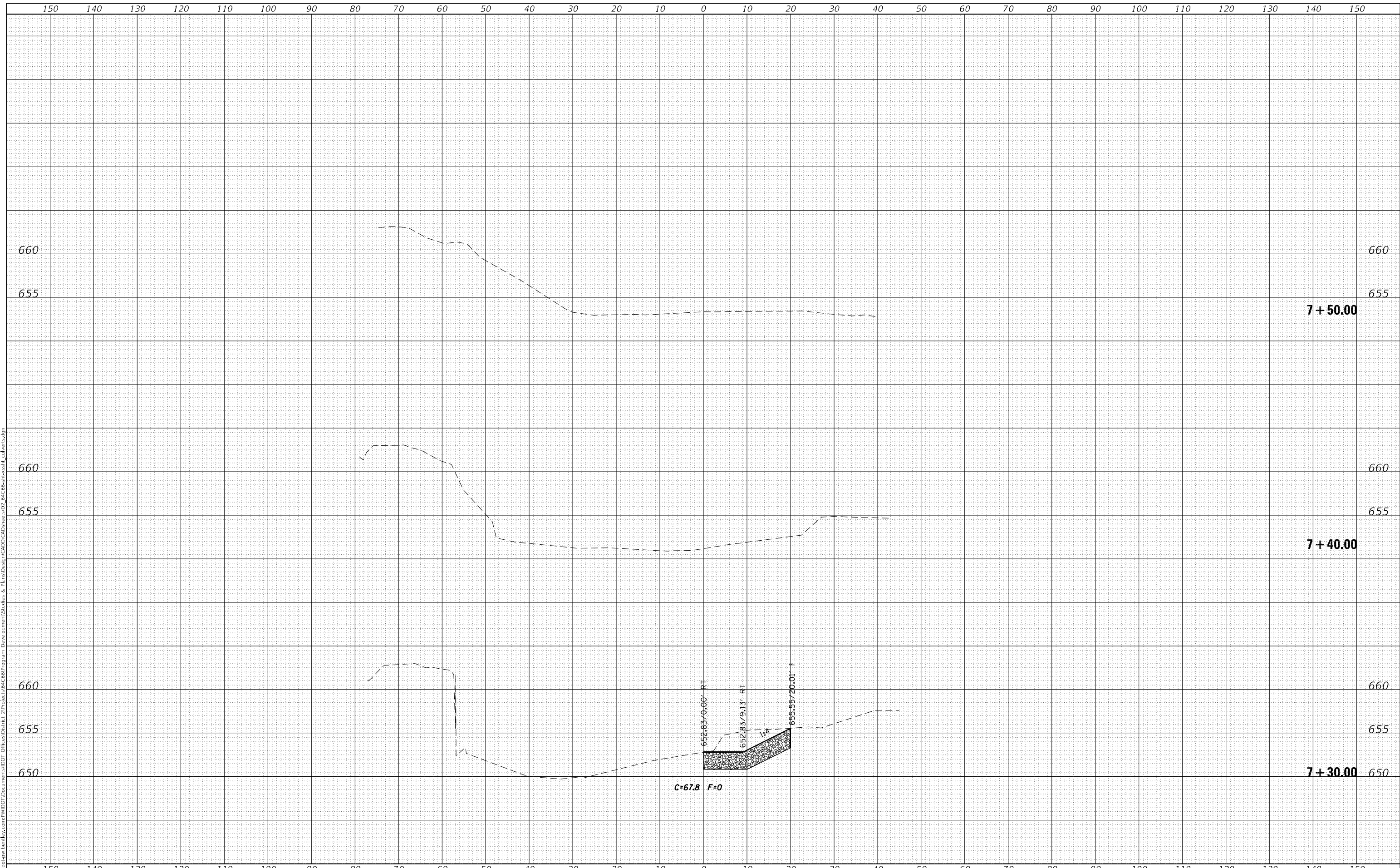
**CULVERT STA. 1058 + 42  
CROSS SECTIONS**

SCALE: SHEET OF SHEETS STA. 5+80.00 TO STA. 7+20.00

F.A.P. RTE. 642	SECTION 110T&RS-3	COUNTY WHITESIDE	TOTAL SHEETS 234	SHEET NO. 229
CONTRACT NO. 64G66				ILLINOIS FED. AID PROJECT

FINAL	SURVEYED	DATE
SURVEY	PLOTTED	
NOTE BOOK	TEMPLATE	
NO.	AREAS CHECKED	

ORIGINAL	SURVEYED	DATE
SURVEY	PLOTTED	
NOTE BOOK	TEMPLATE	
NO.	AREAS CHECKED	



USER NAME = james.hogenson	DESIGNED -	REVISED -
	DRAWN -	REVISED -
PLLOT SCALE = 20,0000 * / in.	CHECKED -	REVISED -
PLLOT DATE = 8/26/2022	DATE -	REVISED -

STATE OF ILLINOIS  
DEPARTMENT OF TRANSPORTATION

CULVERT STA. 1058 + 42  
CROSS SECTIONS

SCALE: SHEET OF SHEETS STA. 7+30.00 TO STA. 7+50.00

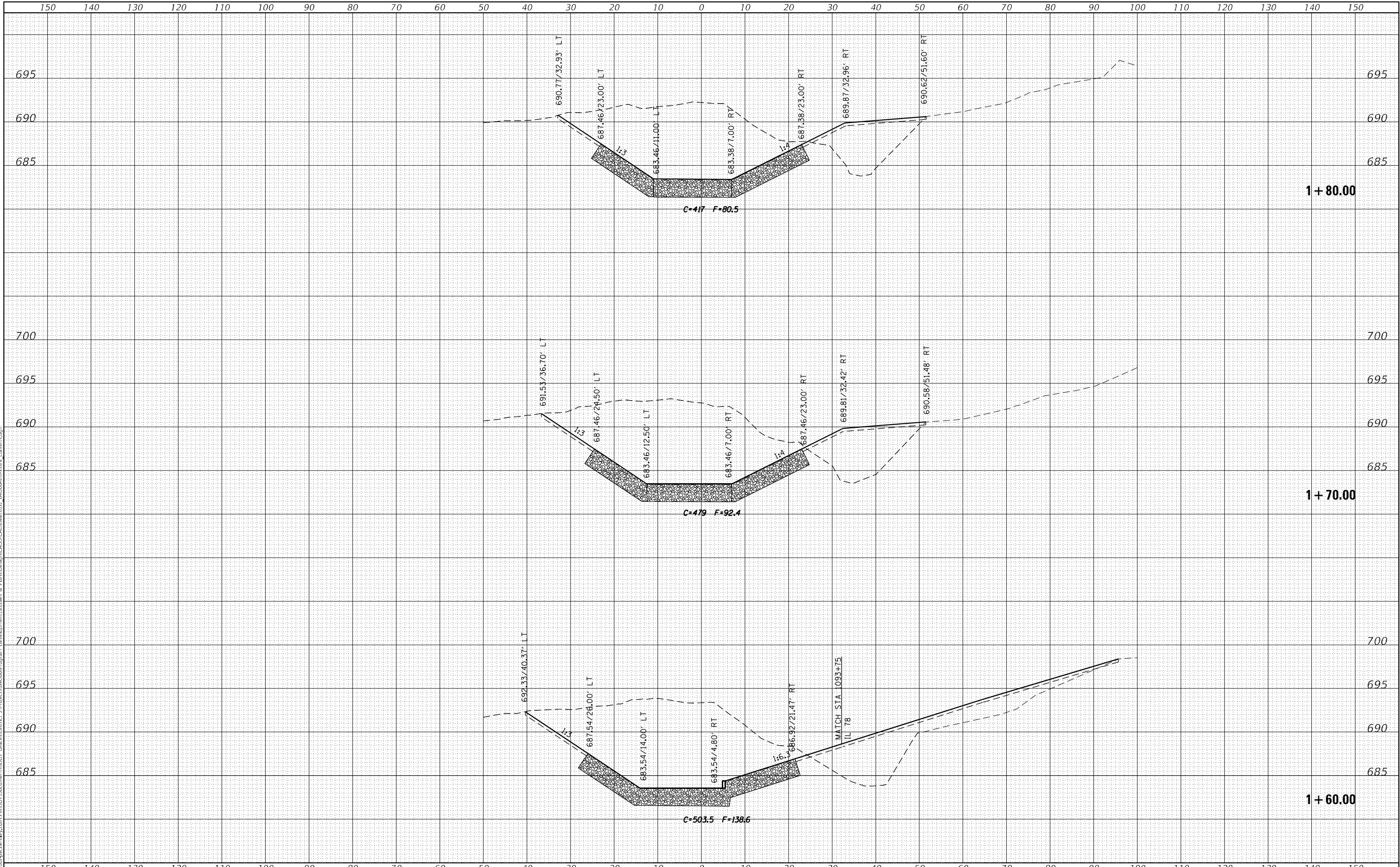
F.A.P. RTE.	SECTION	COUNTY	TOTAL SHEETS	SHEET NO.
642	110T&RS-3	WHITESIDE	234	230
				CONTRACT NO. 64G66
ILLINOIS				FED. AID PROJECT

MODEL: Definit FILE NAME: d:\illust\pw\ben\by.com\p\110T&RS-3\Document\110T & R\Project\64G66\program\_Development\Shulez & Plane\Drawm\CA\DI\CA\Sheet\02\_64G66\sect\_culverts.dgn

DATE	
BY	
FINAL SURVEY	SURVEYED
NOTE BOOK NO.	PLOTTED
	TEMPLATE
	AREAS CHECKED

DATE	
BY	
ORIGINAL SURVEY	SURVEYED
NOTE BOOK NO.	PLOTTED
	TEMPLATE
	AREAS CHECKED

MODEL: Definit  
 FILE NAME: \\s:\illinois\pwworks\c:\pwworkspace\pwworkspace\projects\646\program\development\shades & plans\design\CADD\Caddsheet\2\_646\shades\shades\_culverts.dgn



USER NAME	= james.hogenson
DESIGNED	-
DRAWN	-
PLOT SCALE	= 20,0000' */ in.
PLOT DATE	= 8/26/2022

DESIGNED	-
DRAWN	-
CHECKED	-
DATE	-

REVISED	-
REVISED	-
REVISED	-
REVISED	-

**STATE OF ILLINOIS  
 DEPARTMENT OF TRANSPORTATION**

**CULVERT STA. 1094 + 67  
 CROSS SECTIONS**

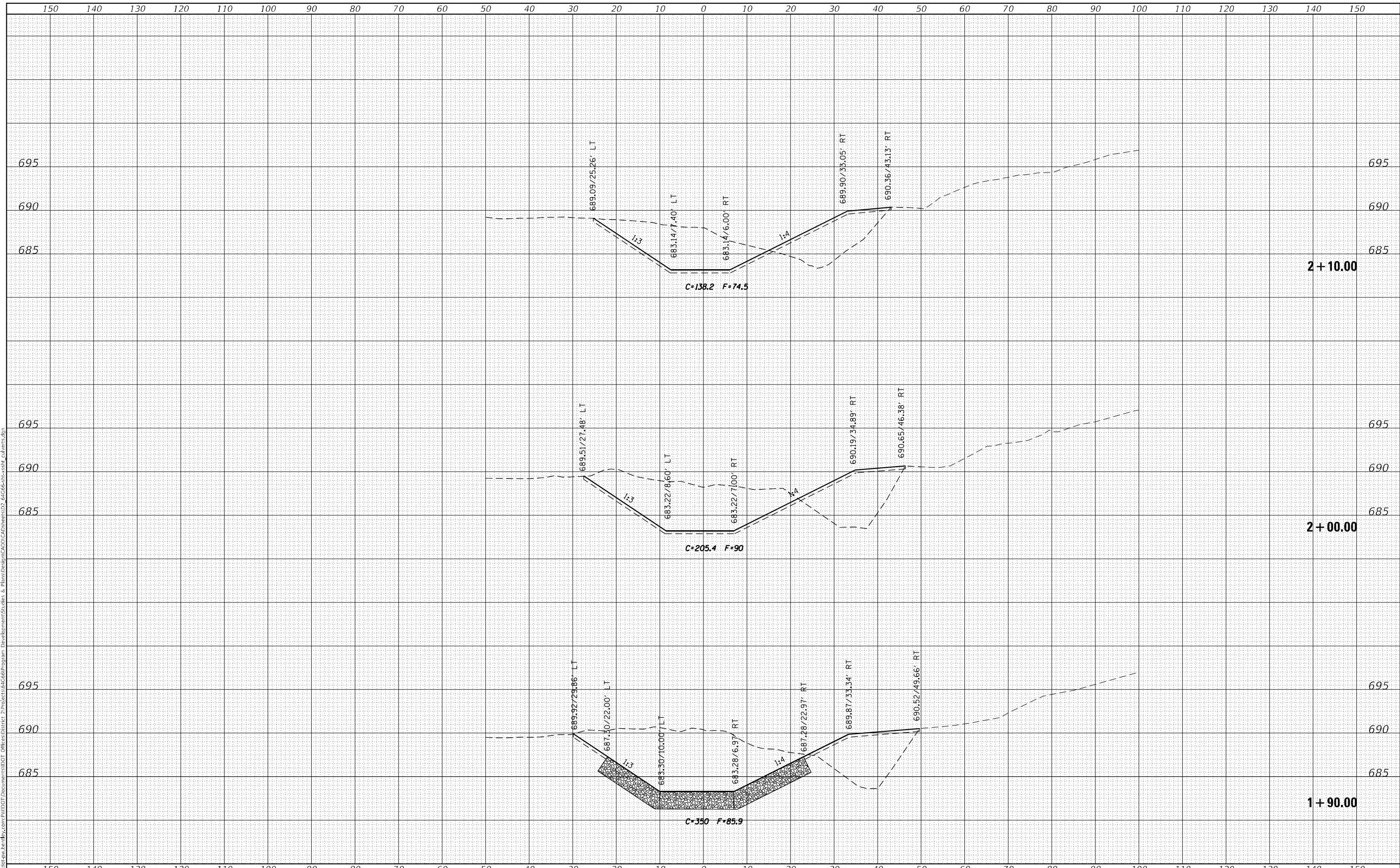
SCALE: SHEET OF SHEETS STA. 1+60.00 TO STA. 1+80.00

F.A.P. RTE.	SECTION	COUNTY	TOTAL SHEETS	SHEET NO.
642	110T&RS-3	WHITESIDE	234	231
			CONTRACT NO. 64G66	
ILLINOIS FED. AID PROJECT				

FINAL SURVEY NO.	SURVEYED	DATE
NOTE BOOK	PLOTTED	BY
AREAS CHECKED	TEMPLATE	
	AREAS CHECKED	

ORIGINAL SURVEY NO.	SURVEYED	DATE
NOTE BOOK	PLOTTED	BY
AREAS CHECKED	TEMPLATE	
	AREAS CHECKED	

MODEL: D:\mfrh\...  
 FILE NAME: D:\mfrh\...  
 PROJECT: ...



USER NAME = james.hogenson	DESIGNED -	REVISED -
	DRAWN -	REVISED -
PLOT SCALE = 20,000 * / in.	CHECKED -	REVISED -
PLOT DATE = 8/26/2022	DATE -	REVISED -

**STATE OF ILLINOIS  
 DEPARTMENT OF TRANSPORTATION**

**CULVERT STA. 1094 + 67  
 CROSS SECTIONS**

SCALE: SHEET OF SHEETS STA. 1+90.00 TO STA. 2+10.00

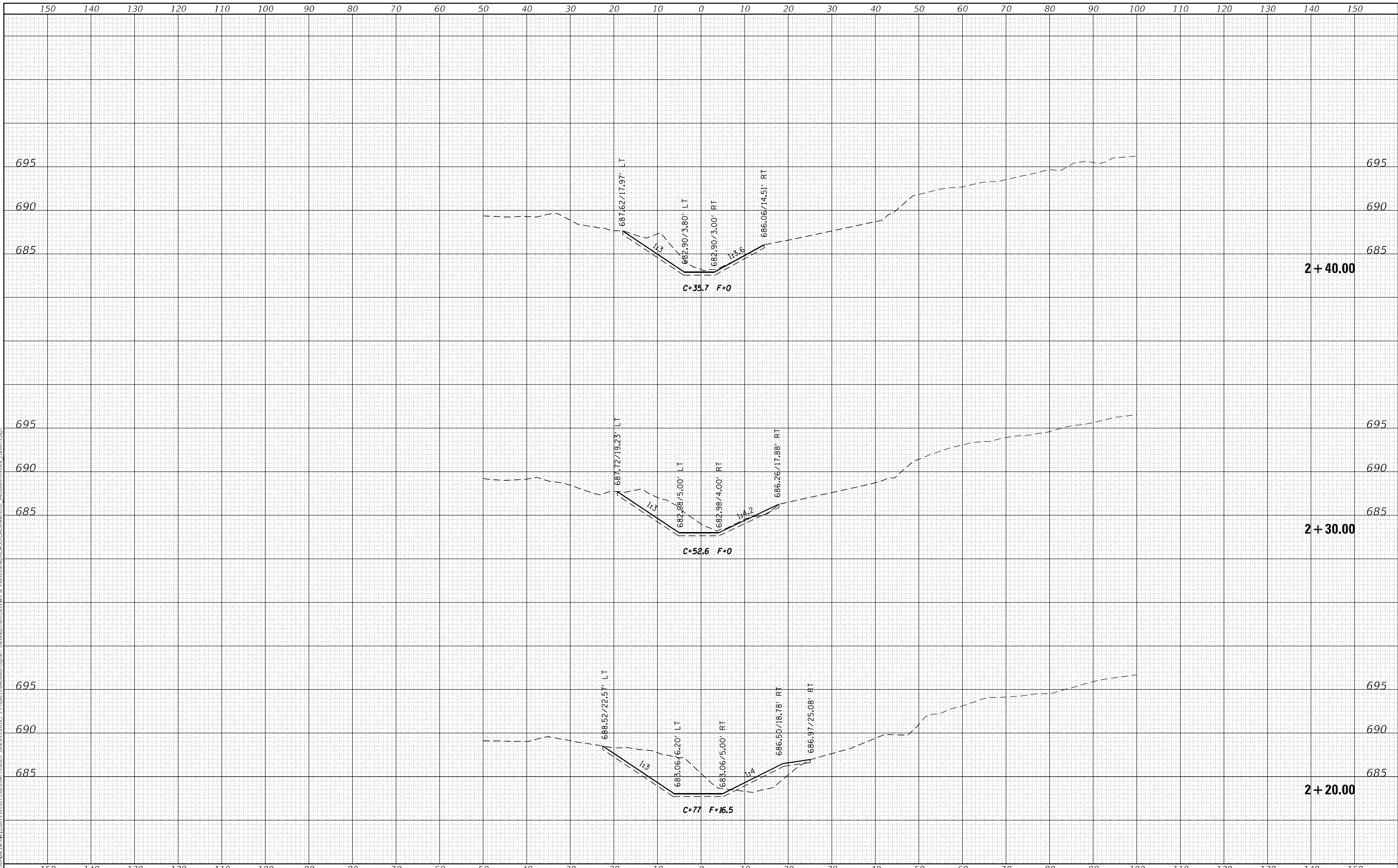
F.A.P. RTE. 642	SECTION 110T&RS-3	COUNTY WHITESIDE	TOTAL SHEETS 234	SHEET NO. 232
			CONTRACT NO. 64G66	
ILLINOIS FED. AID PROJECT				



FINAL SURVEY NO.	SURVEYED	DATE
NOTE BOOK	PLOTTED	BY
AREAS CHECKED	TEMPLATE	
	AREAS CHECKED	

ORIGINAL SURVEY NO.	SURVEYED	DATE
NOTE BOOK	PLOTTED	BY
AREAS CHECKED	TEMPLATE	
	AREAS CHECKED	

MODEL: D:\mfrh\...  
 FILE NAME: D:\mfrh\...  
 PROJECT: ...



USER NAME = james.hogenson	DESIGNED -	REVISED -
PLOT SCALE = 20,0000' */ in.	DRAWN -	REVISED -
PLOT DATE = 8/26/2022	CHECKED -	REVISED -
	DATE -	REVISED -

**STATE OF ILLINOIS  
 DEPARTMENT OF TRANSPORTATION**

<b>CULVERT STA. 1094 + 67 CROSS SECTIONS</b>	
SCALE:	SHEET OF SHEETS
STA. 2+20.00	TO STA. 2+40.00

F.A.P. RTE. 642	SECTION 110T&RS-3	COUNTY WHITESIDE	TOTAL SHEETS 234	SHEET NO. 233
CONTRACT NO. 64G66				
ILLINOIS FED. AID PROJECT				

