

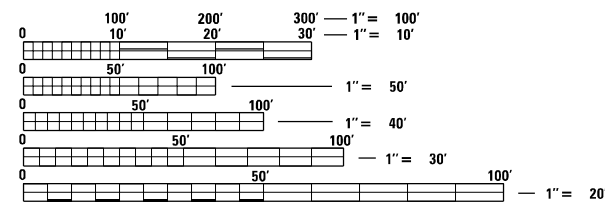
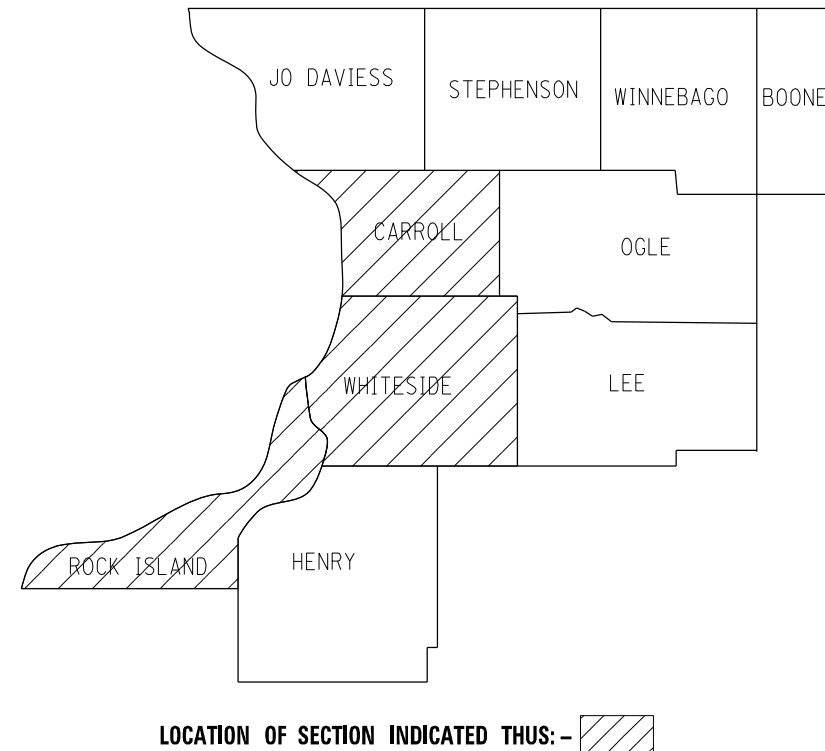
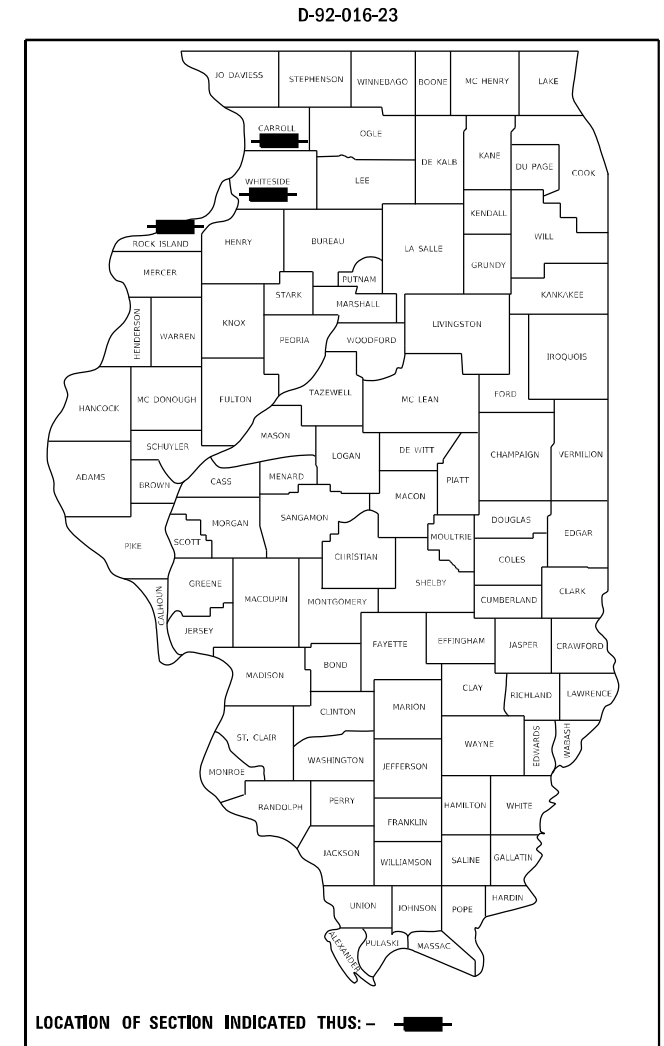
STATE OF ILLINOIS
DEPARTMENT OF TRANSPORTATION

F.A. RTE.	SECTION	COUNTY	TOTAL SHEETS	SHEET NO.
VAR.	D2 BC 2023-2	VARIOUS	7	1
		ILLINOIS	CONTRACT NO. 64R81	

FOR INDEX OF SHEETS, SEE SHEET NO. 2
FOR STATE STANDARDS, SEE SHEET NO. 2

PROPOSED HIGHWAY PLANS

VARIOUS ROUTES
SECTION D2 BC 2023-02
PROJECT: STP-VJT2(171)
TYPE of IMPROVEMENT: BRIDGE WASHING
VARIOUS COUNTIES
C-92-105-22



FULL SIZE PLANS HAVE BEEN PREPARED USING STANDARD ENGINEERING SCALES. REDUCED SIZED PLANS WILL NOT CONFORM TO STANDARD SCALES. IN MAKING MEASUREMENTS ON REDUCED PLANS, THE ABOVE SCALES MAY BE USED.

J.U.L.I.E.
JOINT UTILITY LOCATION INFORMATION FOR EXCAVATION
1-800-892-0123
OR 811

PROJECT ENGINEER: DAVID DOSS (815) 284-5416
PROJECT MANAGER: MAHMOUD ETEMADI (815) 284-5393

CONTRACT NO. 64R81

STATE OF ILLINOIS
DEPARTMENT OF TRANSPORTATION

SUBMITTED Aug 15, 2022

David Doss
REGIONAL ENGINEER

October 14, 2022
Scott A. Etkin
ENGINEER OF DESIGN AND ENVIRONMENT

October 14, 2022
Stephen M. Smith
DIRECTOR OF HIGHWAYS PROJECT IMPLEMENTATION

PRINTED BY THE AUTHORITY
OF THE STATE OF ILLINOIS

INDEX OF SHEETS

- 1 COVER SHEET
- 2 INDEX OF SHEETS & STATE STANDARDS
- 3 SUMMARY OF QUANTITIES
- 4 SCHEDULE OF QUNATITIES
- 5 LOCATION MAP CARROLL COUNTY
- 6 LOCATION MAP ROCK ISLAND COUNTY
- 7 LOCATION MAP WHITESIDE COUNTY

STATE STANDARDS

- 701006-05 OFF-ROAD OPERATIONS, 2L, 2W, 15'(4.5m) TO 24" (600mm) FROM PAVEMENT EDGE
- 701101-05 OFF-ROAD OPERATIONS, MULTILANE, 15'(4.5m) TO 24"(600mm) FROM PAVEMENT EDGE
- 701201-05 LANE CLOSURE, 2, 2W, DAY ONLY, FOR SPEEDS \geq 45 MPH
- 701206-05 LANE CLOSURE, 2L, 2W, NIGHT ONLY, FOR SPEEDS, \geq 45 MPH
- 701411-09 LANE CLOSURE, MULTILANE, AT ENTRANCE OR EXIT RAMP FOR SPEEDS \geq 45 MPH
- 701601-09 URBAN LANE CLOSURE, MULTILANE, 1W OR 2W WITH NONTRAVERSABLE MEDIAN
- 701901-08 TRAFFIC CONTROL DEVICES
- 720011-01 METAL POSTS FOR SIGNS, MARKERS AND DELINEATORS
- 728001-01 TELESCOPING STEEL SIGN SUPPORT
- 729001-01 APPLICATIONS OF TYPES A & B METAL POSTS (FOR SIGNS & MARKERS)

MODEL: Default
 FILE NAME: p:\ultra-dwg-beadley.com\PIV\DOT\Documents\DOT Office\Dir\dir_2\Project\Operations\Bridge_Section\Bridge_Washing_Contract\2023\64R81 Bridge Washing over Mtsdabpp River (D)\CAD\64R81-Index-cover.dgn

USER NAME = David.Doss	DESIGNED - _____	REVISED - _____	STATE OF ILLINOIS DEPARTMENT OF TRANSPORTATION	INDEX OF SHEETS & STATE STANDARDS		F.A. RTE.	SECTION	COUNTY	TOTAL SHEETS	SHEET NO.
PLOT SCALE = 100,0000' / in.	CHECKED - _____	REVISED - _____				VAR.	D2 BC 2023-2	VARIOUS	7	2
PLOT DATE = Jun-07-2022 07:57:05 AM	DATE - _____	REVISED - _____		SCALE: _____ SHEET ____ OF ____ SHEETS STA. _____ TO STA. _____		CONTRACT NO. 64R81				
						ILLINOIS FED. AID PROJECT				

SUMMARY OF QUANTITIES

Paycode	Description	Units	ILLINOIS	IOWA	Total
			STP-FLEX 80% FEDERAL 20% STATE 0047	100% STATE 0047	
59200101	BRIDGE WASHING NO. 1	EACH	0.50	0.50	1
59200102	BRIDGE WASHING NO. 2	EACH	0.50	0.50	1
59200103	BRIDGE WASHING NO. 3	EACH	0.50	0.50	1
67100100	MOBILIZATION	L SUM	0.50	0.50	1
70100420	TRAFFIC CONTROL AND PROTECTION, STANDARD 701411	EACH	0.50	0.50	1
70100450	TRAFFIC CONTROL AND PROTECTION, STANDARD 701201	L SUM	0.50	0.50	1
70100455	TRAFFIC CONTROL AND PROTECTION, STANDARD 701206	L SUM	0.50	0.50	1
70102630	TRAFFIC CONTROL AND PROTECTION, STANDARD 701601	L SUM	0.50	0.50	1
70200100	NIGHTTIME WORKZONE LIGHTING	L SUM	0.50	0.50	1

MODEL: Default
 FILE: \\nafe-pw-bentley.com\PWDOT\Documents\DOT Offices\District 2\Projects\Operations\Bridge Section\Bridge Washing Contracts\2023\64R81 Bridge Washing over Mississippi River D:\CAD\64R81-sh-cove.dgn

USER NAME = David.Doss	DESIGNED - _____	REVISED - _____
PLOT SCALE = 100.0000' / in.	CHECKED - _____	REVISED - _____
PLOT DATE = Jun-07-2022 07:57:11 AM	DATE - _____	REVISED - _____

**STATE OF ILLINOIS
DEPARTMENT OF TRANSPORTATION**

SUMMARY OF QUANTITIES

SCALE: _____ SHEET ____ OF ____ SHEETS STA. _____ TO STA. _____

F.A. RTE.	SECTION	COUNTY	TOTAL SHEETS	SHEET NO.
VAR.	D2 BC 2023-2	VARIOUS	7	3
			CONTRACT NO. 64R81	
ILLINOIS FED. AID PROJECT				

SCHEDULE OF QUANTITIES

Pay Item	Location	Structure Number	Facility Carried	Feature Crossed	Location	Traffic Control
BRIDGE WASHING NO. 1	1	008-0052	US 52/IL 64	Mississippi River & BN RR	SAVANNA/ SABULA	701201
BRIDGE WASHING NO. 2	2	081-9905	US 67	ILL 92, RR & Mississippi River	BETWEEN DAV. & R.I.	701601 & 701411
BRIDGE WASHING NO. 3	3	098-6003	US 30	Mississippi River	CLINTON	701206

MODEL: Default
 FILE: \\naulic-pw-bentley.com\P\INDOT\Documents\DOT Office\District 2\Project\Operations\Bridge Section\Bridge Washing Contracts\2023\64R81 Bridge Washing over Mississippi River (2)\CAD\64R81-Sub-Quant.dgn

USER NAME = David.Doss	DESIGNED - _____	REVISED - _____
	DRAWN - _____	REVISED - _____
PLOT SCALE = 100,0000' / in.	CHECKED - _____	REVISED - _____
PLOT DATE = Jun-07-2022 07:57:18 AM	DATE - _____	REVISED - _____

**STATE OF ILLINOIS
DEPARTMENT OF TRANSPORTATION**

SCHEDULE OF QUANTITIES

SCALE: _____ SHEET ___ OF ___ SHEETS STA. _____ TO STA. _____

F.A. RTE.	SECTION	COUNTY	TOTAL SHEETS	SHEET NO.
VAR.	D2 BC 2023-2	VARIOUS	7	4
CONTRACT NO. 64R81				
ILLINOIS FED. AID PROJECT				

CARROLL COUNTY



LOCATION 1
SN 008-0052
BRIDGE WASHING NO. 1

MODEL: Default
 FILE NAME: p:\mldet-cw-beadley.com\PI\DOT\Documents\DOT Office\Director_2\Project\Operations\Bridge_Section\Bridges\Washing over Mississippi River - D\CAD\064881-shf-cover.dwg

USER NAME = David.Doss	DESIGNED - _____	REVISED - _____
	DRAWN - _____	REVISED - _____
PLOT SCALE = 100,000' / in.	CHECKED - _____	REVISED - _____
PLOT DATE = Jun-07-2022 07:57:33 AM	DATE - _____	REVISED - _____

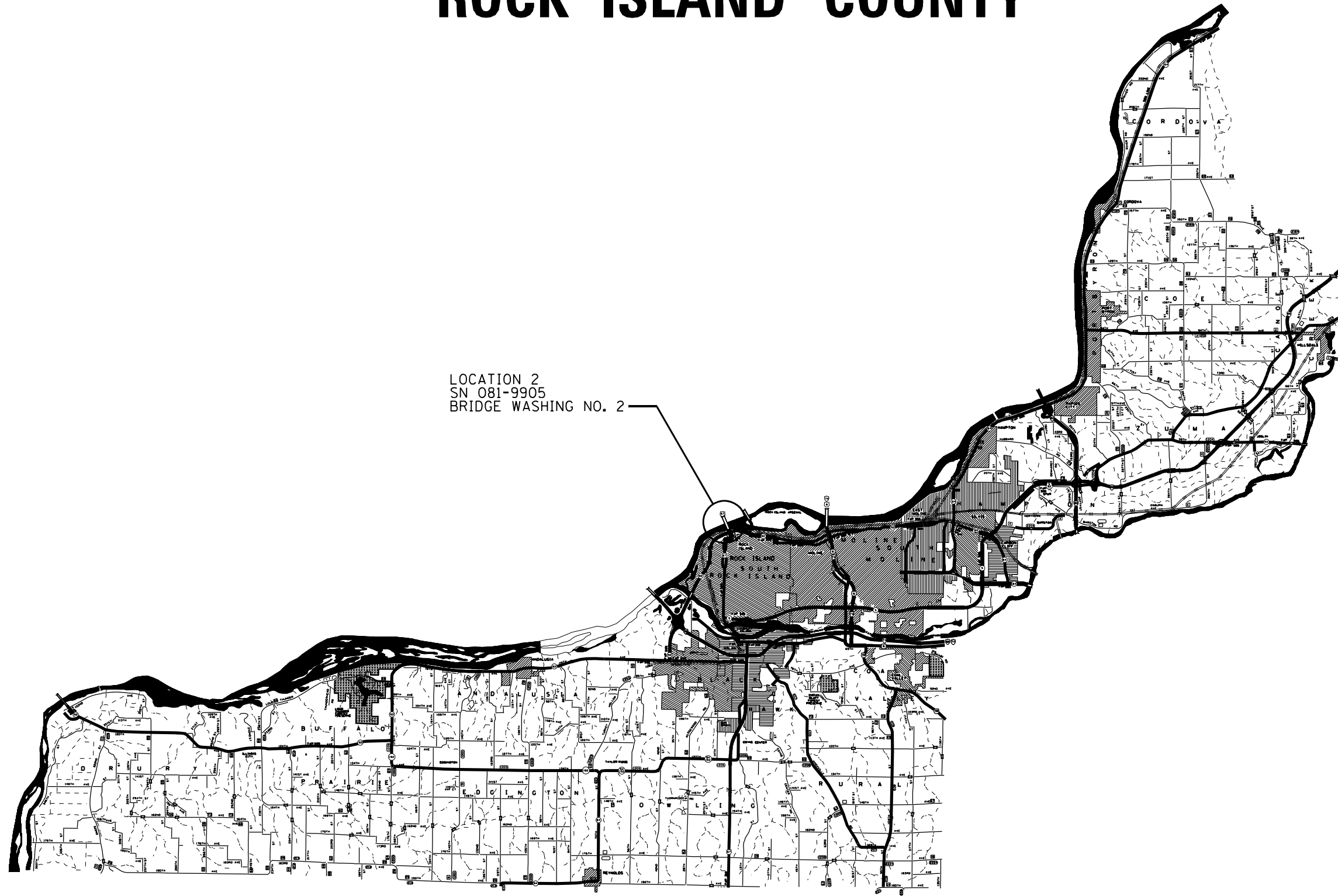
**STATE OF ILLINOIS
DEPARTMENT OF TRANSPORTATION**

**CARROLL COUNTY
LOCATION MAP**

SCALE: _____ SHEET _____ OF _____ SHEETS STA. _____ TO STA. _____

F.A. RTE.	SECTION	COUNTY	TOTAL SHEETS	SHEET NO.
VAR.	D2 BC 2023-2	VARIOUS	7	5
			CONTRACT NO. 648R1	
ILLINOIS FED. AID PROJECT				

ROCK ISLAND COUNTY



LOCATION 2
SN 081-9905
BRIDGE WASHING NO. 2

MODEL: Default
 FILE: \\naufc-pw-bufile.com\PW\DOT\Documents\DOT\Office\Director_2\Projects\Operations\Bridges_Section\Bridges_Washing_Contracts\2023\64881_Bridge_Washing_over_MtCedarRiv.River_D\CADD\64881-Loc-Map-cover.dgn

USER NAME = David.Doss	DESIGNED - _____	REVISED - _____
	DRAWN - _____	REVISED - _____
PLOT SCALE = 100,0000' / in.	CHECKED - _____	REVISED - _____
PLOT DATE = Jun-07-2022 07:57:46 AM	DATE - _____	REVISED - _____

STATE OF ILLINOIS
DEPARTMENT OF TRANSPORTATION

ROCK ISLAND COUNTY
LOCATION MAP

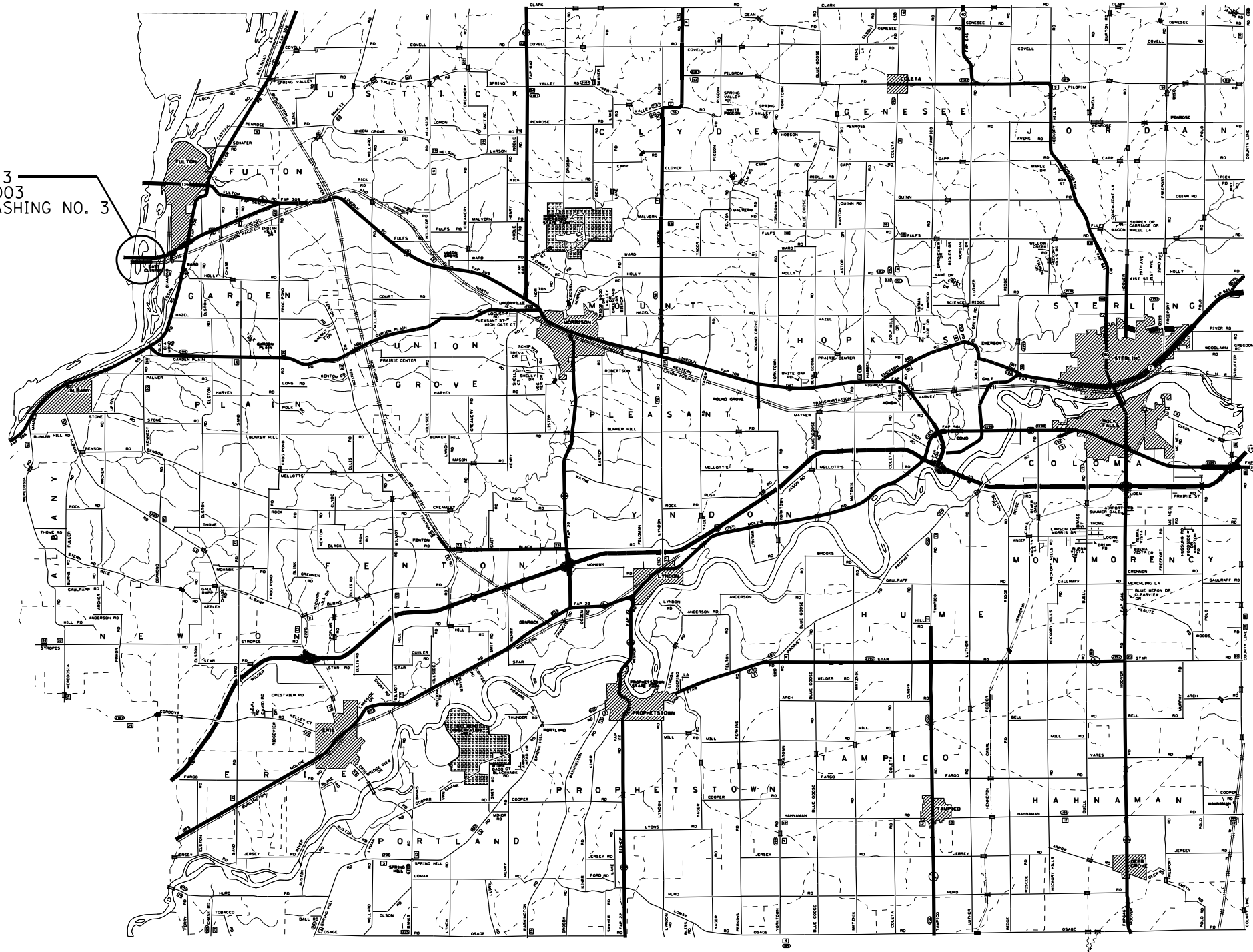
SCALE: _____ SHEET _____ OF _____ SHEETS STA. _____ TO STA. _____

F.A. RTE.	SECTION	COUNTY	TOTAL SHEETS	SHEET NO.
VAR.	D2 BC 2023-2	VARIOUS	7	6
			CONTRACT NO. 64881	
		ILLINOIS	FED. AID PROJECT	

WHITESIDE COUNTY



LOCATION 3
SN 098-6003
BRIDGE WASHING NO. 3



MODEL: Default
 FILE: \\bluelc-pw-beadley.com\P\W\DOT\Documents\DOT Office\Director_2\Project\Operations\Bridges - Section\Bridges - Washing over Mtsdabapp River - D\CADD\64881-sh-c-over.dgn

USER NAME = David.Doss	DESIGNED - _____	REVISED - _____
	DRAWN - _____	REVISED - _____
PLOT SCALE = 100,0000' / in.	CHECKED - _____	REVISED - _____
PLOT DATE = Jun-07-2022 07:57:55 AM	DATE - _____	REVISED - _____

STATE OF ILLINOIS
DEPARTMENT OF TRANSPORTATION

WHITESIDE COUNTY
LOCATION MAP

SCALE: _____ SHEET _____ OF _____ SHEETS STA. _____ TO STA. _____

F.A. RTE.	SECTION	COUNTY	TOTAL SHEETS	SHEET NO.
VAR.	D2 BC 2023-2	VARIOUS	7	7
			CONTRACT NO. 64881	
ILLINOIS FED. AID PROJECT				