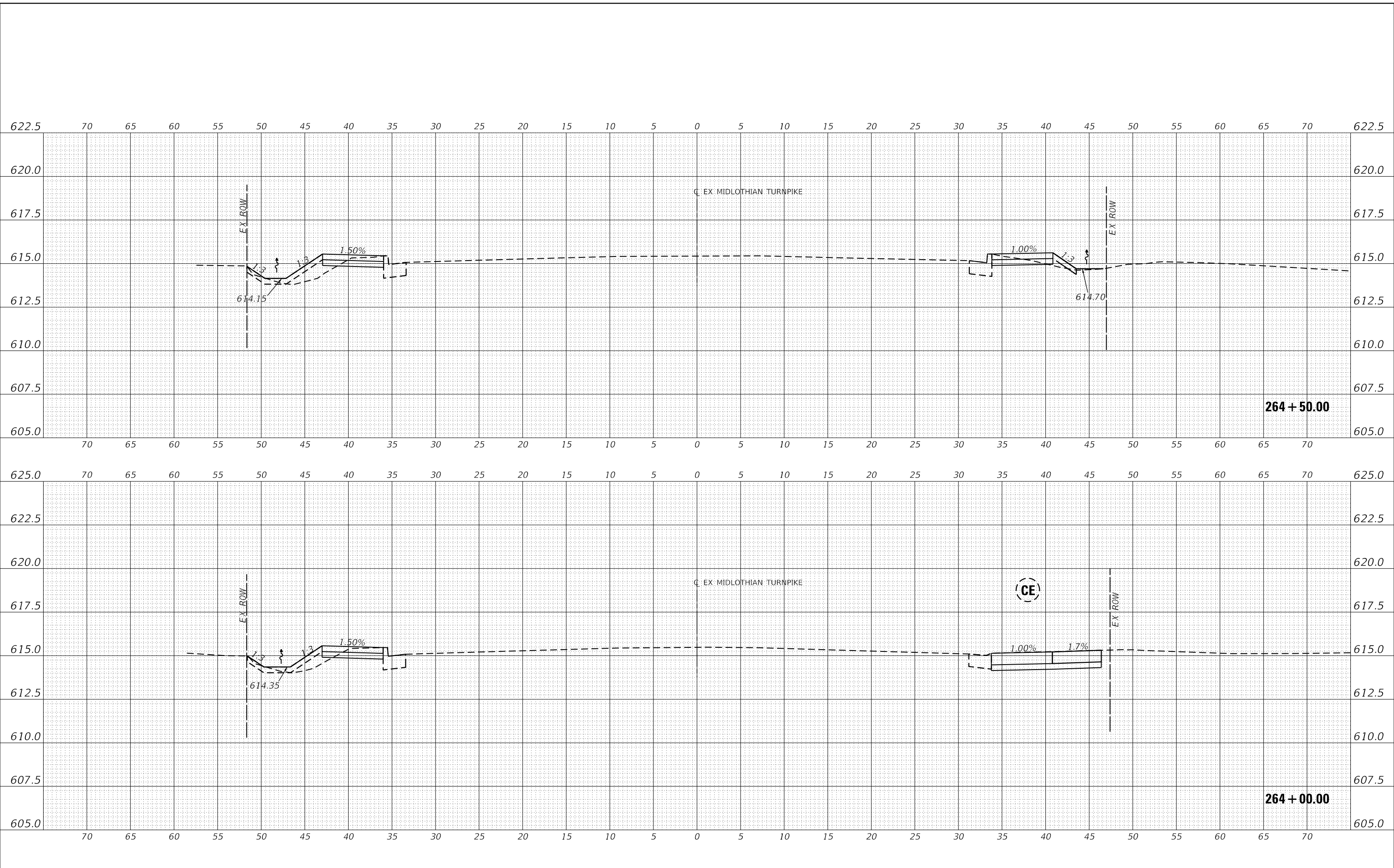


DATE	
BY	
REVISIONS	
PLANNED	
ALIGNED	
CHECKED	
NO.	
PLAN	
NOTE BOOK	
NO.	
CADD FILE NAME	

DATE	
BY	
REVISIONS	
PLANNED	
GRADES CHECKED	
STRUCTURE NOTATIONS	
NO.	
PROFILE	
NOTE BOOK	
NO.	

MODEL: E:\MIDCL_1
FILE NAME: J:\2016\160996\00 - Crestwood - Midlothian Turnpike\04 - Drawings\04 - Design\160996-sec.dgn



USER NAME	= dreimer
DESIGNED	MEP
DRAWN	MEP
CHECKED	ERB
DATE	09/02/22
PLLOT SCALE	= 10.0000' / in.
PLLOT DATE	= 9/6/2022

REVISED	-
REVISED	-
REVISED	-
REVISED	-

**STATE OF ILLINOIS
DEPARTMENT OF TRANSPORTATION**

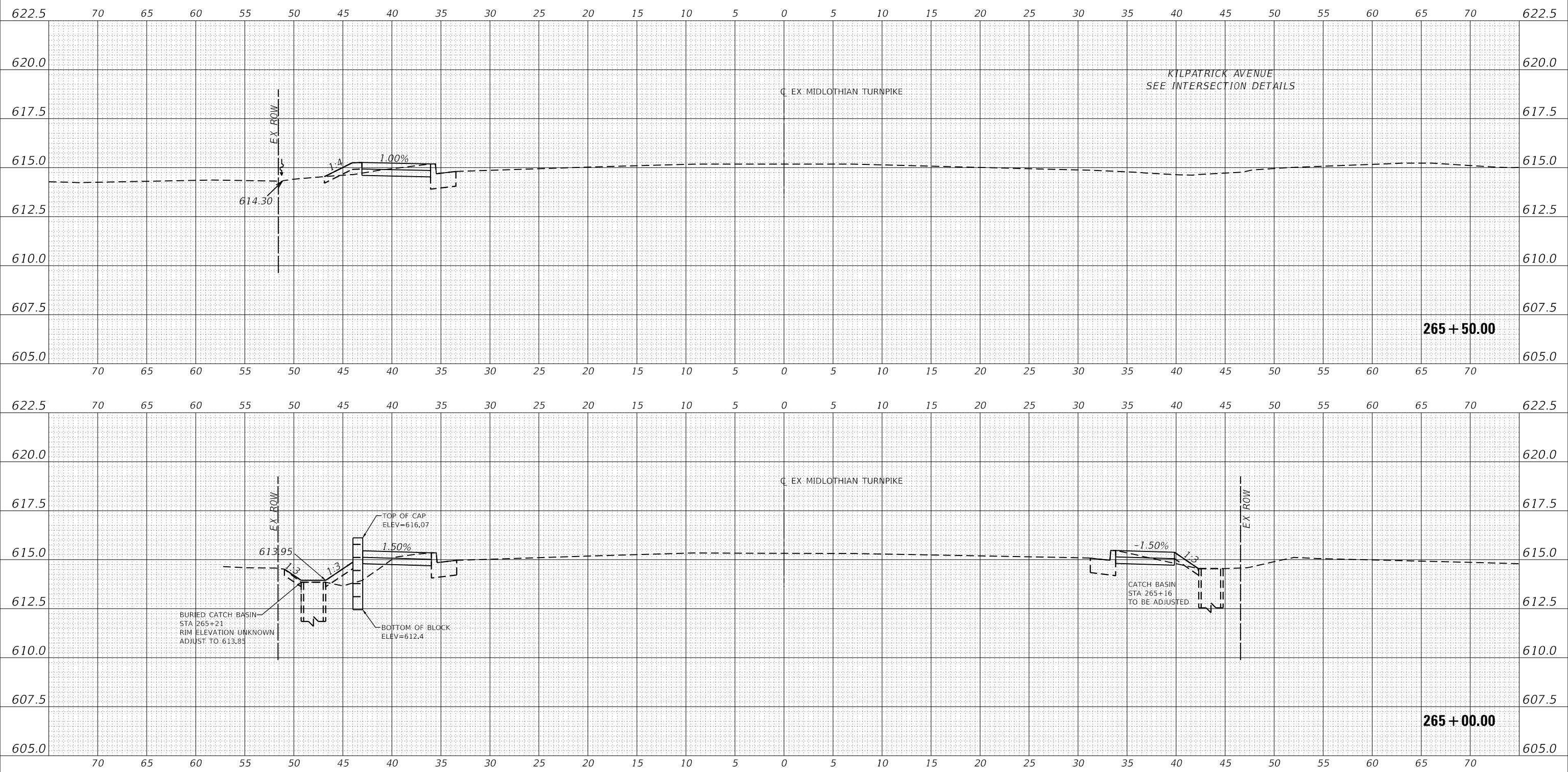
CROSS SECTIONS	
SCALE: H: 1" = 5'	SHEET 77 OF 147 SHEETS
V: 1" = 2.5'	STA. 264+00.00 TO STA. 264+50.00

F.A.U. RTE.	SECTION	COUNTY	TOTAL SHEETS	SHEET NO.
1600	15-00036-00-BT	COOK	271	201
CONTRACT NO. 61H12				
ILLINOIS FED. AID PROJECT				

DATE	
BY	
REVISIONS	
PLANNED	
ALIGNED	
CHECKED	
CADD FILE NAME	
PLAN	
NOTE BOOK	
NO.	

DATE	
BY	
REVISIONS	
PLANNED	
GRADES CHECKED	
STRUCTURE NOTATIONS	
PROFILE	
NOTE BOOK	
NO.	

MODEL: EXMIDCL_1
FILE NAME: J:\2016\160936-00 - Crestwood - Midlothian Turnpike\04 Drawings\DCI\Design\160936-sec.dgn



1011 WARRENVILLE ROAD, SUITE 375
LISLE, ILLINOIS 60532
(630) 296-5877 / info@f-w.com

USER NAME	= dreimer
DESIGNED	MEP
DRAWN	MEP
CHECKED	ERB
DATE	09/02/22
REVISED	-
REVISED	-
REVISED	-
REVISED	-

STATE OF ILLINOIS
DEPARTMENT OF TRANSPORTATION

SCALE: H: 1" = 5'	
V: 1" = 2.5'	
SHEET	78 OF 147 SHEETS
STA. 265+00.00 TO STA. 265+50.00	

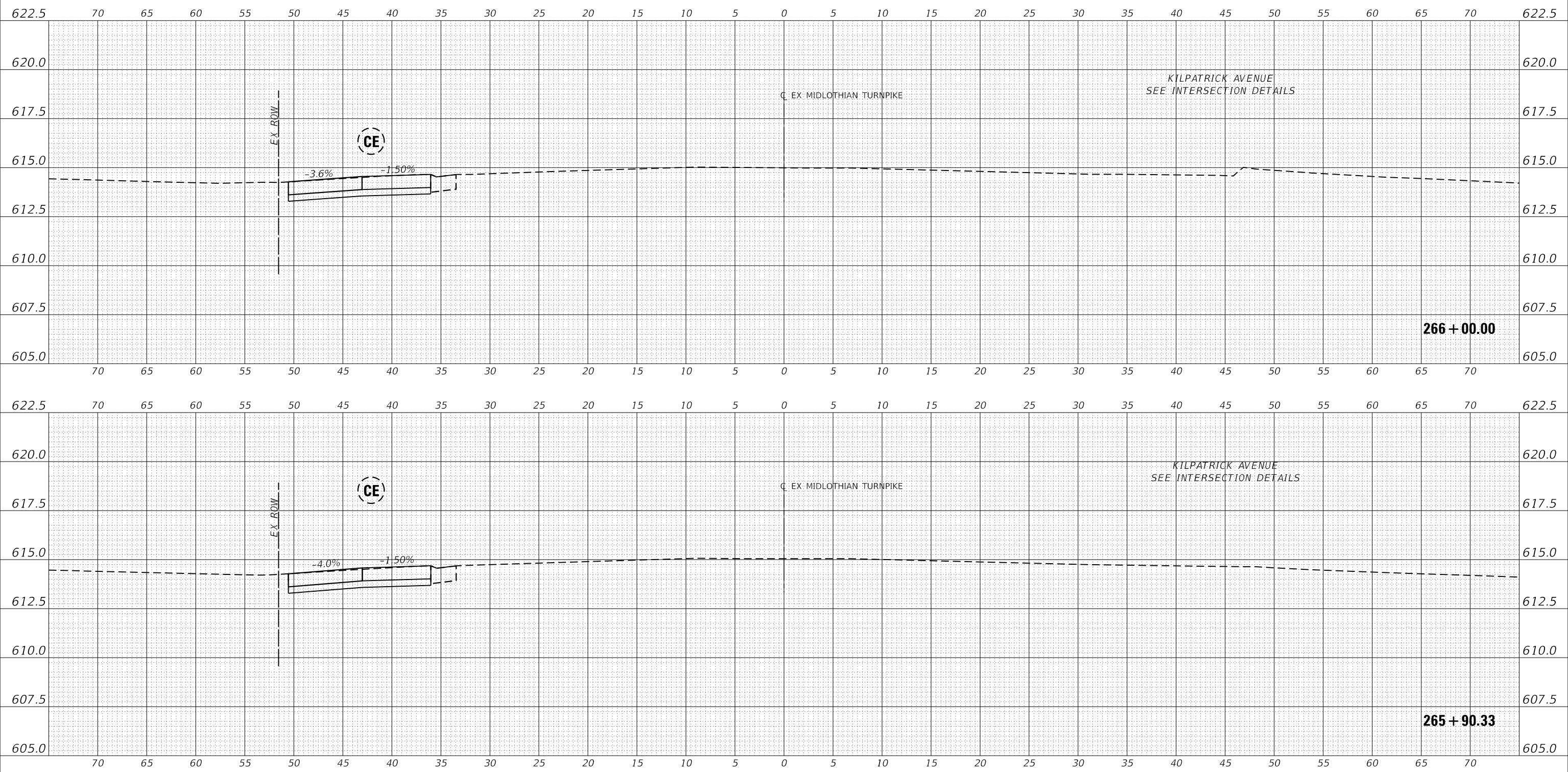
CROSS SECTIONS

F.A.U. RTE.	SECTION	COUNTY	TOTAL SHEETS	SHEET NO.
1600	15-00036-00-BT	COOK	271	202
CONTRACT NO. 61H12				
ILLINOIS FED. AID PROJECT				

DATE	
BY	
REVISIONS	
PLANNED	
ALIGNED	
CHECKED	
NO.	
NOTE BOOK	
CADD FILE NAME	

DATE	
BY	
REVISIONS	
PLANNED	
GRADES CHECKED	
STRUCTURE	
NO.	
NOTE BOOK	
CADD FILE NAME	

MODEL: E:\MIDCL_1
 FILE NAME: J:\20160160996-00 - Crestwood - Midlothian Turnpike\04 - Drawings\DCM\Design\0160996-sec.dgn



Farnsworth GROUP
 1011 WARRENVILLE ROAD, SUITE 375
 LISLE, ILLINOIS 60532
 (630) 296-5877 / info@f-w.com

USER NAME	= dreimer
DESIGNED	MEP
DRAWN	MEP
CHECKED	ERB
DATE	09/02/22
PLOT SCALE	= 10.0000' / in.
PLOT DATE	= 9/6/2022

REVISED	-
REVISED	-
REVISED	-
REVISED	-

**STATE OF ILLINOIS
 DEPARTMENT OF TRANSPORTATION**

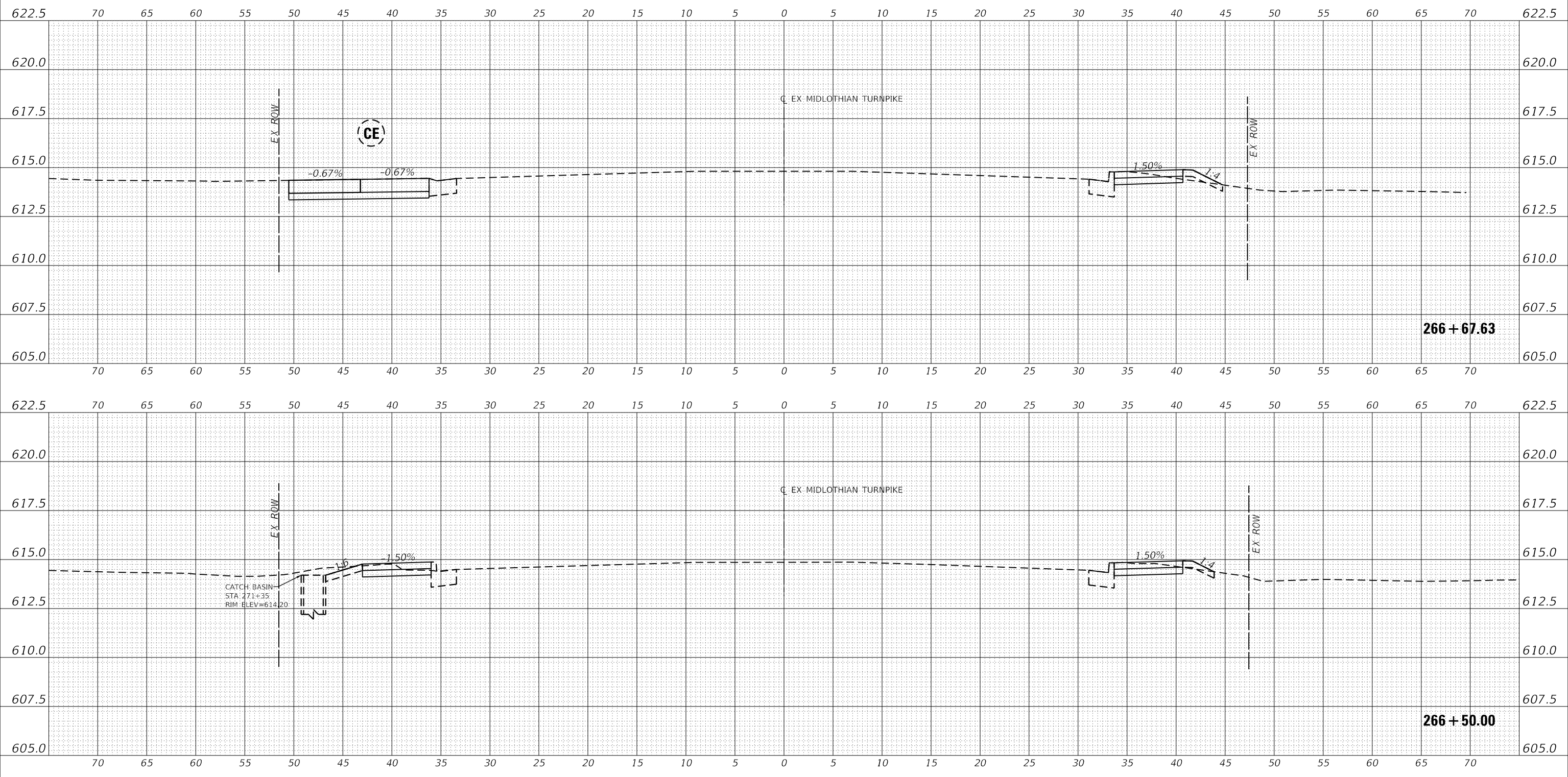
CROSS SECTIONS	
SCALE: H: 1" = 5'	SHEET 79 OF 147 SHEETS
V: 1" = 2.5'	STA. 265+90.41 TO STA. 271+00.00

F.A.U. RTE.	SECTION	COUNTY	TOTAL SHEETS	SHEET NO.
1600	15-00036-00-BT	COOK	271	203
CONTRACT NO. 61H12				
ILLINOIS FED. AID PROJECT				

DATE	
BY	
REVISIONS	
PLANNED	
ALIGNED	
CHECKED	
NO.	
CADD FILE NAME	

DATE	
BY	
REVISIONS	
PROFILES	
GRADES	
CHECKED	
NO.	
STRUCTURE	
NOTATION	
CPWD	

MODEL: EXMIDCL_1
FILE NAME: J:\20160160996-00 - Crestwood - Midlothian Turnpike\04 - Drawings\DCM\Design\0160996-sec.dgn



Farnsworth GROUP
1011 WARRENVILLE ROAD, SUITE 375
LISLE, ILLINOIS 60532
(630) 296-5877 / info@f-w.com

USER NAME	= dreimer
DESIGNED	MEP
DRAWN	MEP
CHECKED	ERB
DATE	09/02/22
PLOT SCALE	= 10.0000' / in.
PLOT DATE	= 9/6/2022

REVISED	-
REVISED	-
REVISED	-
REVISED	-

**STATE OF ILLINOIS
DEPARTMENT OF TRANSPORTATION**

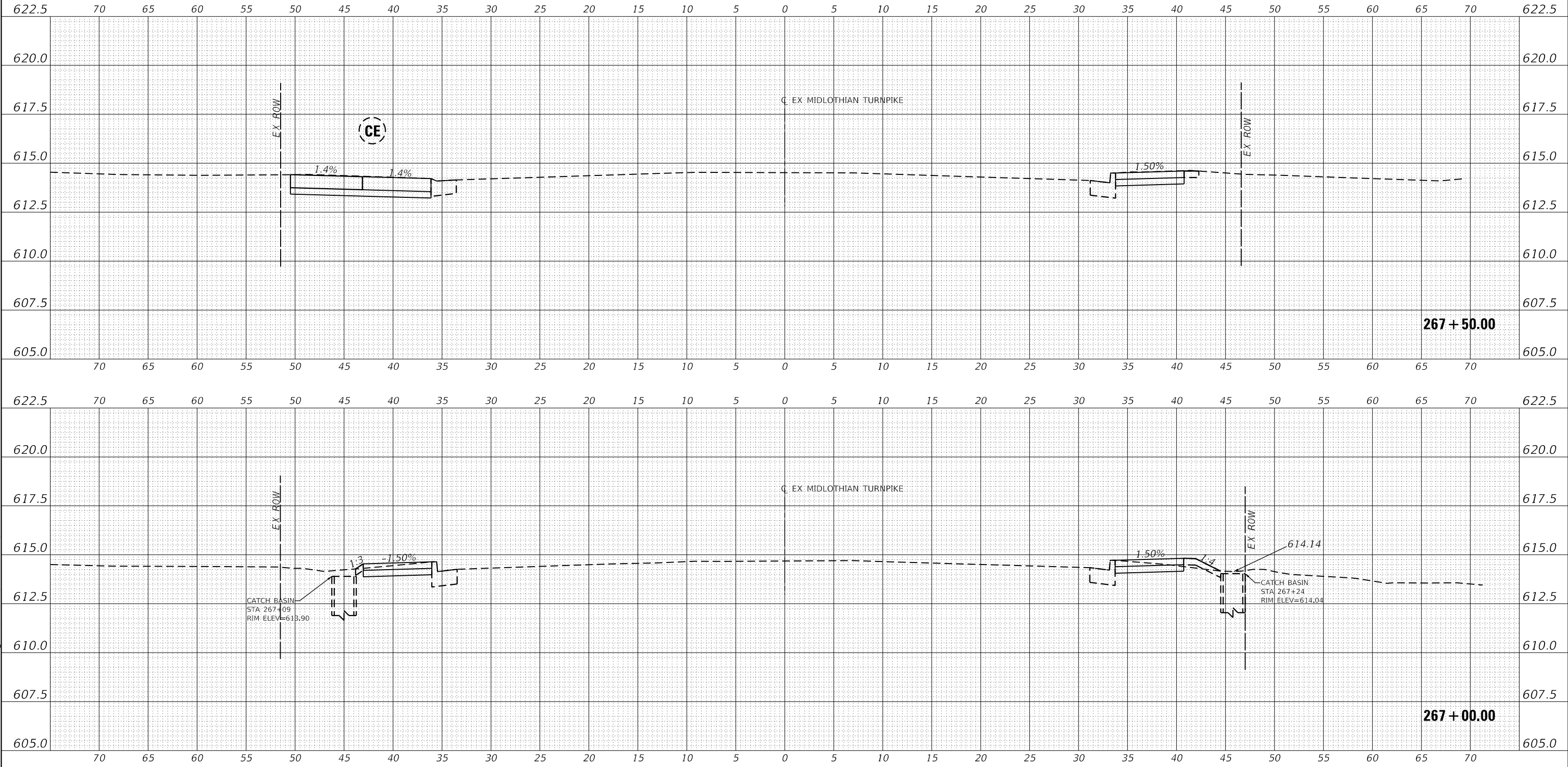
CROSS SECTIONS
SCALE: H: 1" = 5', V: 1" = 2.5'
SHEET 80 OF 147 SHEETS STA. 271+50.00 TO STA. 271+67.63

F.A.U. RTE.	SECTION	COUNTY	TOTAL SHEETS	SHEET NO.
1600	15-00036-00-BT	COOK	271	204
CONTRACT NO. 61H12				
ILLINOIS FED. AID PROJECT				

DATE	
BY	
REVISIONS	
PLANNED	
ALIGNED	
CHECKED	
CADD FILE NAME	
NO.	
PLAN	
NOTE BOOK	
NO.	

DATE	
BY	
REVISIONS	
PLANNED	
GRADES	
CHECKED	
CADD FILE NAME	
NO.	
PROFILE	
NOTE BOOK	
NO.	

MODEL: E:\MIDCL_1
FILE NAME: J:\216101609\609-00 - Crestwood - Midlothian Turnpike\04 - Drawings\DCM\Design\01609\609-sec.dgn



Farnsworth GROUP
1011 WARRENVILLE ROAD, SUITE 375
LISLE, ILLINOIS 60532
(630) 296-5877 / info@f-w.com

USER NAME	= dreimer
PLOT SCALE	= 10.0000' / in.
PLOT DATE	= 9/6/2022

DESIGNED	MEP
DRAWN	MEP
CHECKED	ERB
DATE	09/02/22

REVISED	-
REVISED	-
REVISED	-
REVISED	-

**STATE OF ILLINOIS
DEPARTMENT OF TRANSPORTATION**

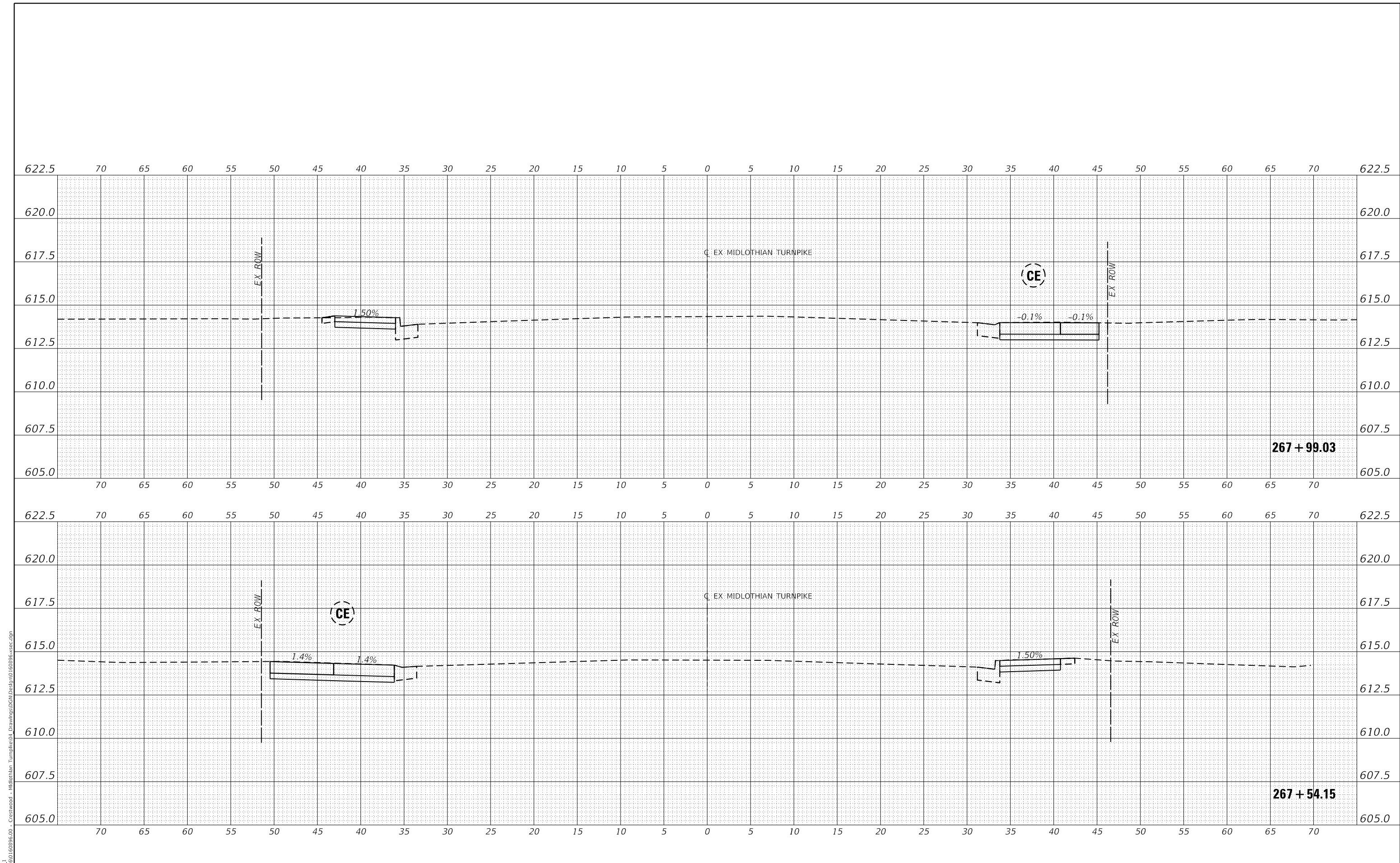
CROSS SECTIONS

SCALE: H: 1"=5', V: 1"=2.5', SHEET 81 OF 147 SHEETS, STA. 267+00.001 TO STA. 267+50.00

F.A.U. RTE.	SECTION	COUNTY	TOTAL SHEETS	SHEET NO.
1600	15-00036-00-BT	COOK	271	205
CONTRACT NO. 61H12				
ILLINOIS FED. AID PROJECT				

DATE	
BY	
REVISIONS	
PLANNED	
ALIGNED	
CHECKED	
NO.	
NOTE BOOK	
NO.	
CADD FILE NAME	

DATE	
BY	
REVISIONS	
PLANNED	
GRADES	
CHECKED	
NO.	
NOTE BOOK	
NO.	
STRUCTURE	
NO.	
NO.	



Farnsworth GROUP
 1011 WARRENVILLE ROAD, SUITE 375
 LISLE, ILLINOIS 60532
 (630) 296-5877 / info@f-w.com

USER NAME = dreimer	DESIGNED MEP	REVISED -
	DRAWN MEP	REVISED -
PLOT SCALE = 10.0000' / in.	CHECKED ERB	REVISED -
PLOT DATE = 9/6/2022	DATE 09/02/22	REVISED -

STATE OF ILLINOIS
DEPARTMENT OF TRANSPORTATION

SCALE: H: 1" = 5'	SHEET 82 OF 147 SHEETS	STA. 267+53.58 TO STA. 267+99.42
V: 1" = 2.5'		

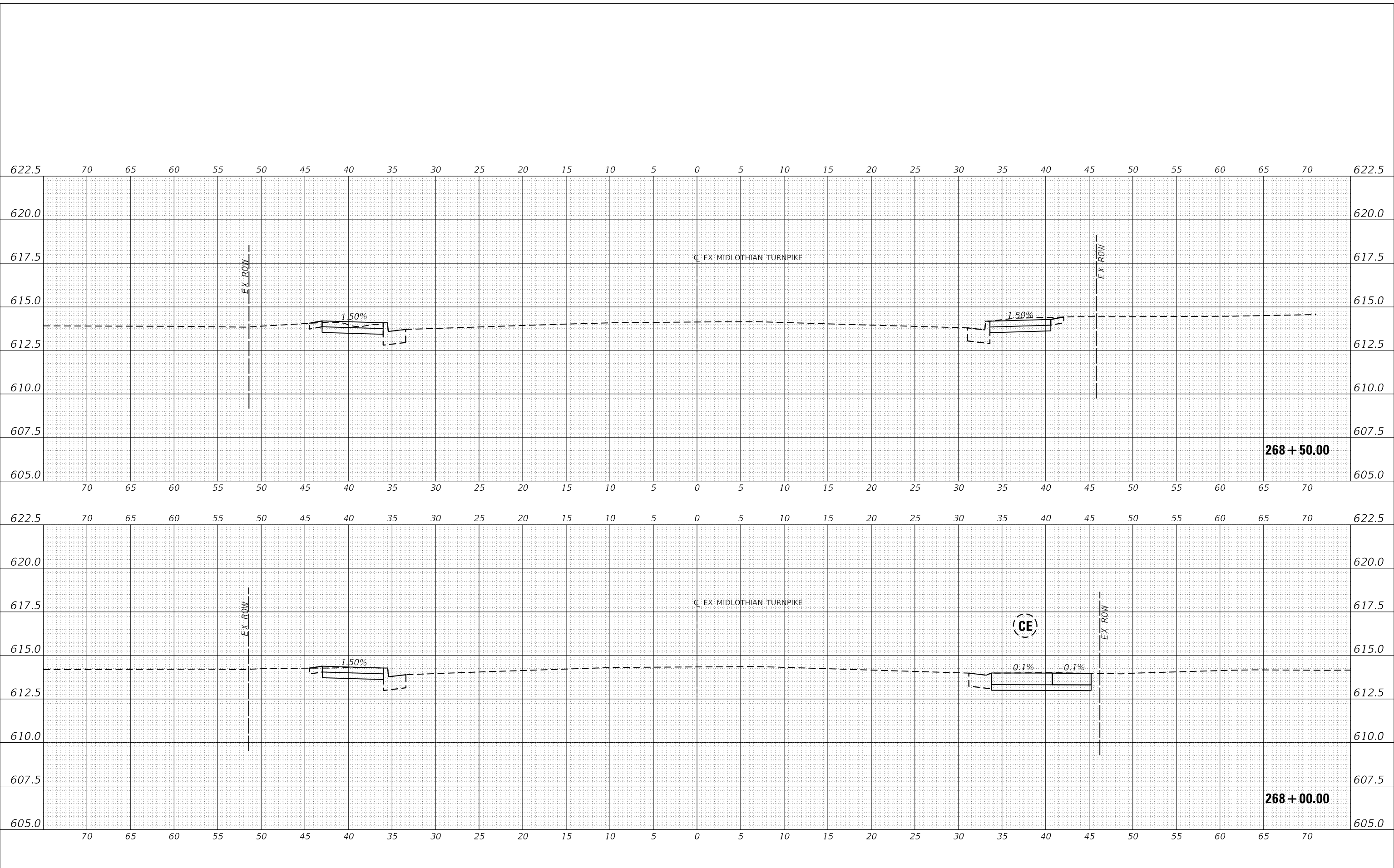
CROSS SECTIONS

F.A.U. RTE.	SECTION	COUNTY	TOTAL SHEETS	SHEET NO.
1600	15-00036-00-BT	COOK	271	206
CONTRACT NO. 61H12			ILLINOIS FED. AID PROJECT	

DATE	
BY	
REVISIONS	
PLANNED	
ALIGNED	
CHECKED	
NO.	
NOTE BOOK	
CADD FILE NAME	

DATE	
BY	
REVISIONS	
PLANNED	
GRADES	
CHECKED	
NO.	
NOTE BOOK	
STRUCTURE	
STATUS	
CPWD	

MODEL: EXMIDCL_1
FILE NAME: J:\20160160996-00 - Crestwood - Midlothian Turnpike\04 - Drawings\DCM\Design\0160996-sec.dgn



Farnsworth GROUP
1011 WARRENVILLE ROAD, SUITE 375
LISLE, ILLINOIS 60532
(630) 296-5877 / info@f-w.com

USER NAME	= dreimer
DESIGNED	MEP
DRAWN	MEP
CHECKED	ERB
DATE	09/02/22
REVISIONS	-
REVISIONS	-
REVISIONS	-
REVISIONS	-

**STATE OF ILLINOIS
DEPARTMENT OF TRANSPORTATION**

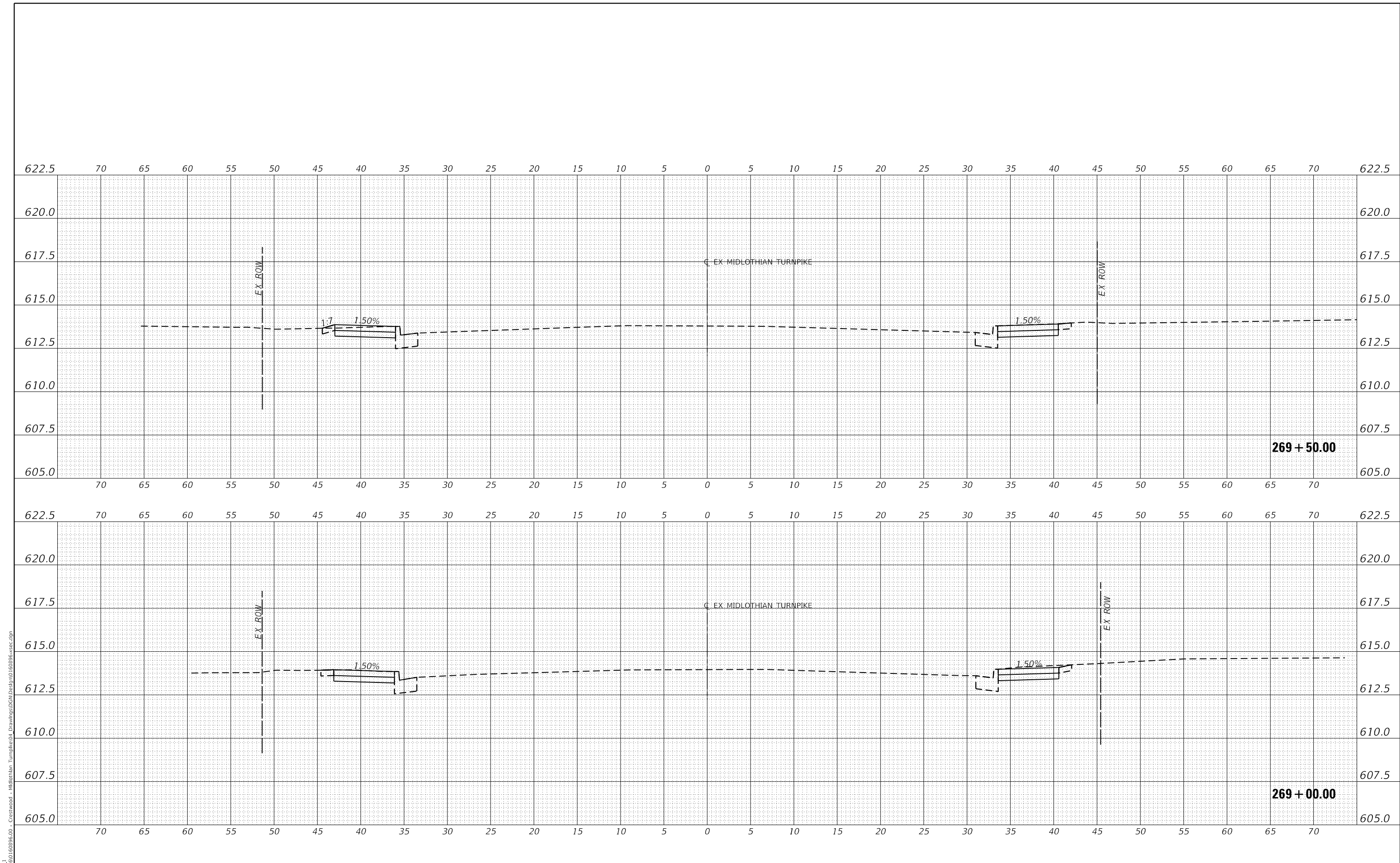
SCALE: H: 1"=5'	
V: 1"=2.5'	
SHEET	83 OF 147 SHEETS
STA. 268+00.00 TO STA. 268+50.00	

CROSS SECTIONS

F.A.U. RTE.	SECTION	COUNTY	TOTAL SHEETS	SHEET NO.
1600	15-00036-00-BT	COOK	271	207
CONTRACT NO. 61H12				
ILLINOIS FED. AID PROJECT				

DATE	
BY	
REVISIONS	
PLANNED	
ALIGNED	
CHECKED	
NO. _____	
NOTE BOOK	
NO. _____	
CADD FILE NAME	

DATE	
BY	
REVISIONS	
PLANNED	
GRADES CHECKED	
STRUCTURE	
NO. _____	
NOTE BOOK	
NO. _____	



MODEL: EXMIDCL_1
 FILE NAME: J:\2016\160946-00 - Crestwood - Midlothian Turnpike\04 - Drawings\DCM\Design\160946-sec.dgn



USER NAME = dreimer	DESIGNED MEP	REVISED -
	DRAWN MEP	REVISED -
PLOT SCALE = 10.0000' / in.	CHECKED ERB	REVISED -
PLOT DATE = 9/6/2022	DATE 09/02/22	REVISED -

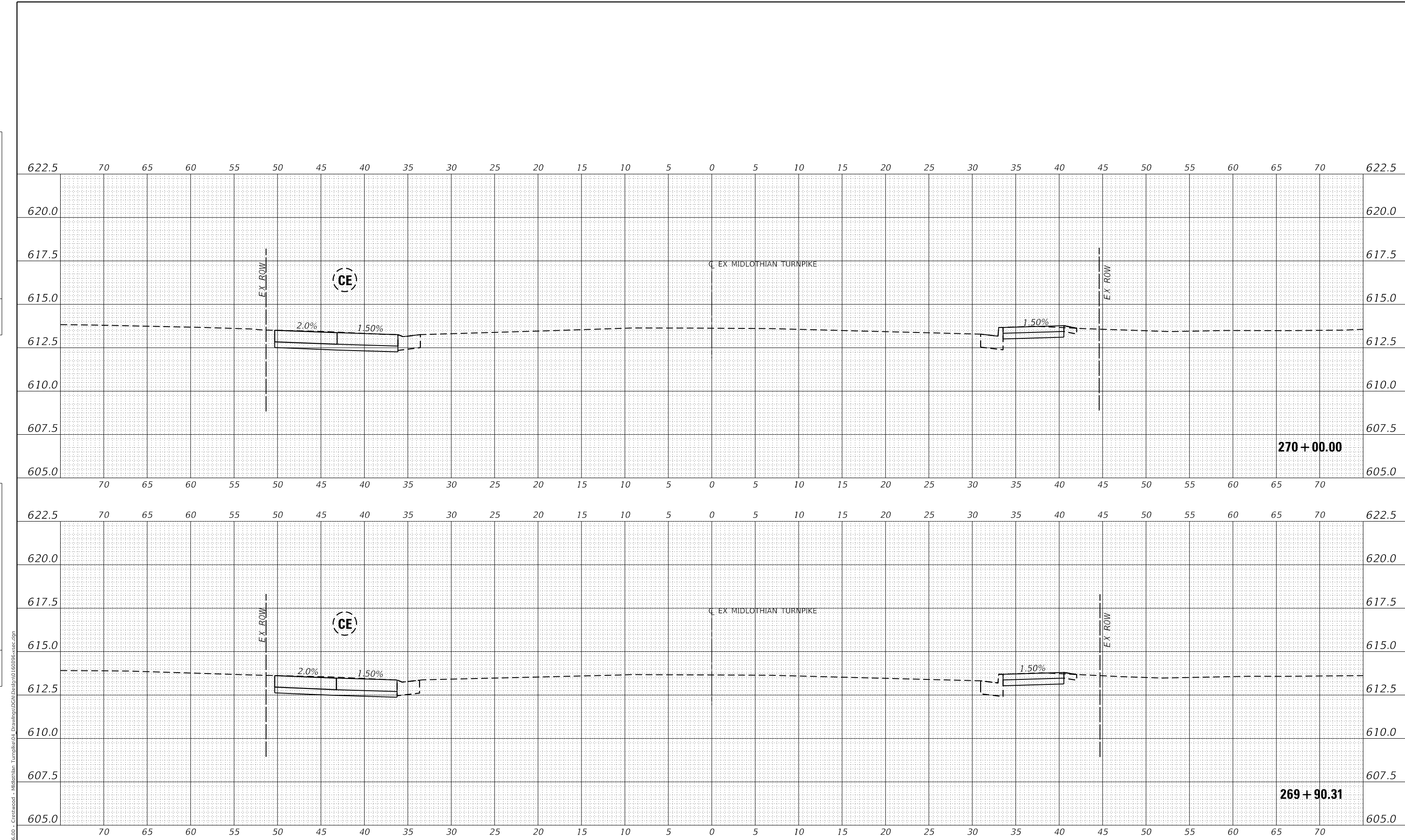
**STATE OF ILLINOIS
 DEPARTMENT OF TRANSPORTATION**

CROSS SECTIONS	
SCALE: H: 1" = 5' V: 1" = 2.5'	SHEET 84 OF 147 SHEETS
STA. 269+00.00 TO STA. 269+50.00	

F.A.U. RTE.	SECTION	COUNTY	TOTAL SHEETS	SHEET NO.
1600	15-00036-00-BT	COOK	271	208
CONTRACT NO. 61H12				
ILLINOIS FED. AID PROJECT				

DATE	
BY	
REVISIONS PLANNED	
ALIGNMENT CHECKED	
NOTE BOOK NO.	
PLAN	
NO.	
NOTE BOOK NO.	
CADD FILE NAME	

DATE	
BY	
REVISIONS PLANNED	
GRADES CHECKED	
STRUCTURE NOTATIONS CHECKED	
PROFILE	
NO.	
NOTE BOOK NO.	
CADD FILE NAME	



MODEL: EXMIDCL_L	USER NAME = dreimer	DESIGNED	MEP	REVISED	-
FILE NAME: J:\2016\160946.00 - Crestwood - Midlothian Turnpike\04 Drawings\DWG\Design\160946-sec.dgn	DATE	DRAWN	MEP	REVISED	-
	PLOT SCALE = 10.0000' / in.	CHECKED	ERB	REVISED	-
	PLOT DATE = 9/6/2022	DATE	09/02/22	REVISED	-

STATE OF ILLINOIS
DEPARTMENT OF TRANSPORTATION

SCALE: H: 1" = 5'	
V: 1" = 2.5'	
SHEET 85	OF 147 SHEETS
STA. 269+89.99 TO STA. 270+00.00	

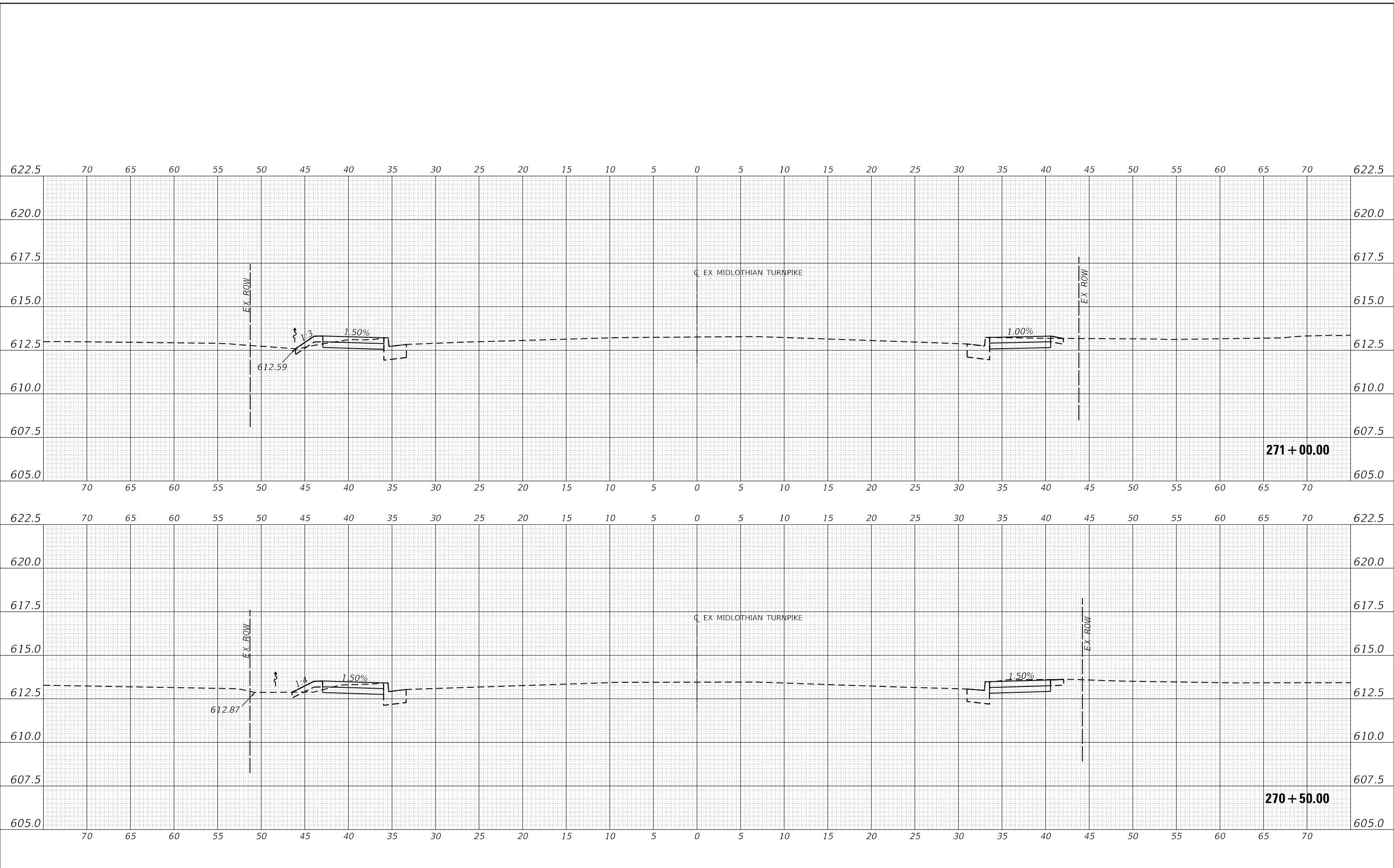
CROSS SECTIONS

F.A.U. RTE.	SECTION	COUNTY	TOTAL SHEETS	SHEET NO.
1600	15-00036-00-BT	COOK	271	209
CONTRACT NO. 61H12				
ILLINOIS FED. AID PROJECT				

DATE	
BY	
REVISIONS	
PLANNED	
ALIGNED	
CHECKED	
NO.	
NOTE BOOK	
NO.	
CADD FILE NAME	

DATE	
BY	
REVISIONS	
PLANNED	
GRADES	
CHECKED	
NO.	
NOTE BOOK	
NO.	
STRUCTURE	
NOTATION	
CPWD	

MODEL: EXMIDCL_1
FILE NAME: J:\2016\160996\00 - Crestwood - Midlothian Turnpike\04 - Drawings\DCM\Design\160996-sec.dgn



USER NAME	= dreimer
DESIGNED	MEP
DRAWN	MEP
CHECKED	ERB
DATE	09/02/22
PLOT SCALE	= 10.0000 ' / in.
PLOT DATE	= 9/6/2022

REVISED	-
REVISED	-
REVISED	-
REVISED	-

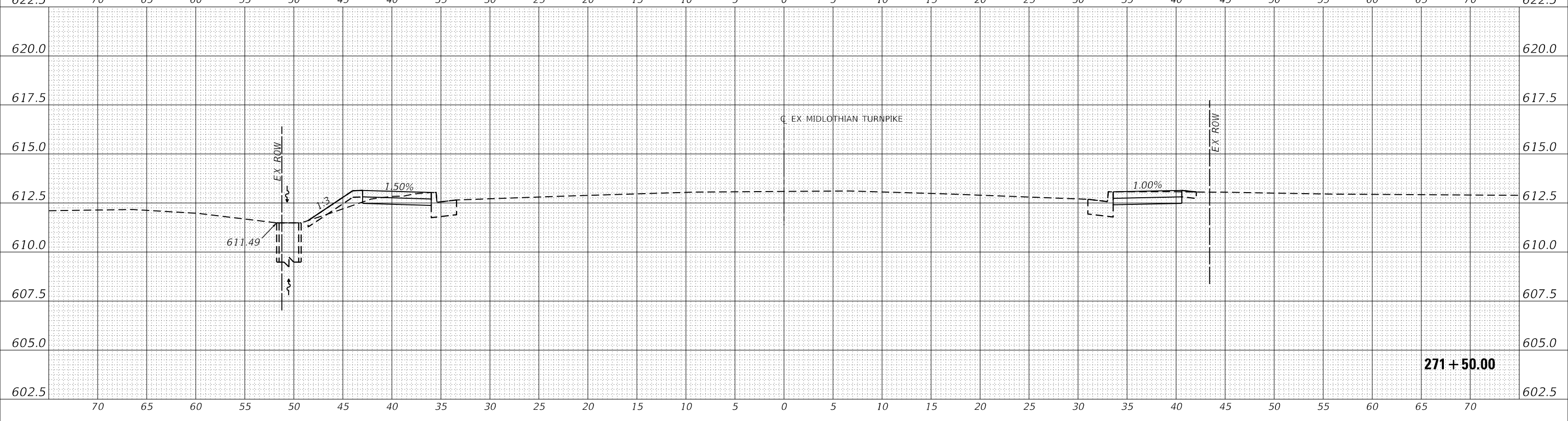
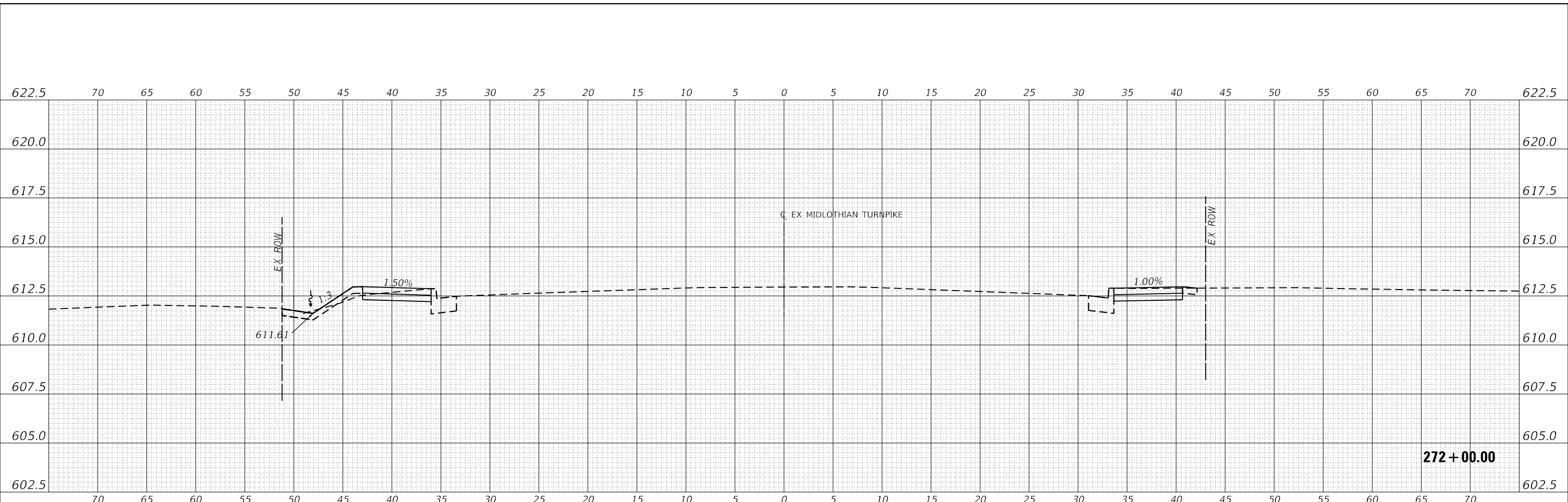
STATE OF ILLINOIS
DEPARTMENT OF TRANSPORTATION

CROSS SECTIONS
SCALE: H: 1" = 5'
V: 1" = 2.5'
SHEET 86 OF 147 SHEETS
STA. 270+50.00 TO STA. 271+00.00

F.A.U. RTE.	SECTION	COUNTY	TOTAL SHEETS	SHEET NO.
1600	15-00036-00-BT	COOK	271	210
CONTRACT NO. 61H12				
ILLINOIS FED. AID PROJECT				

DATE	
BY	
REVISIONS	
PLANNED	
ALIGNED	
CHECKED	
NO.	
NOTE BOOK	
NO.	
CADD FILE NAME	

DATE	
BY	
REVISIONS	
PLANNED	
GRADES CHECKED	
STRUCTURE	
NO.	
NOTE BOOK	
NO.	
CADD FILE NAME	



MODEL: EXMIDCL_1
 FILE NAME: J:\20160160906-00 - Crestwood - Midlothian Turnpike\04 - Drawings\DCM\Design\0160906-sec.dgn



USER NAME	= dreimer
DESIGNED	MEP
DRAWN	MEP
CHECKED	ERB
DATE	09/02/22
PLOT SCALE	= 10.0000' / in.
PLOT DATE	= 9/6/2022

REVISED	-
REVISED	-
REVISED	-
REVISED	-

STATE OF ILLINOIS
 DEPARTMENT OF TRANSPORTATION

SCALE: H: 1"=5'	
V: 1"=2.5'	
SHEET 87	OF 147 SHEETS
STA. 271+50.00 TO STA. 272+00.00	

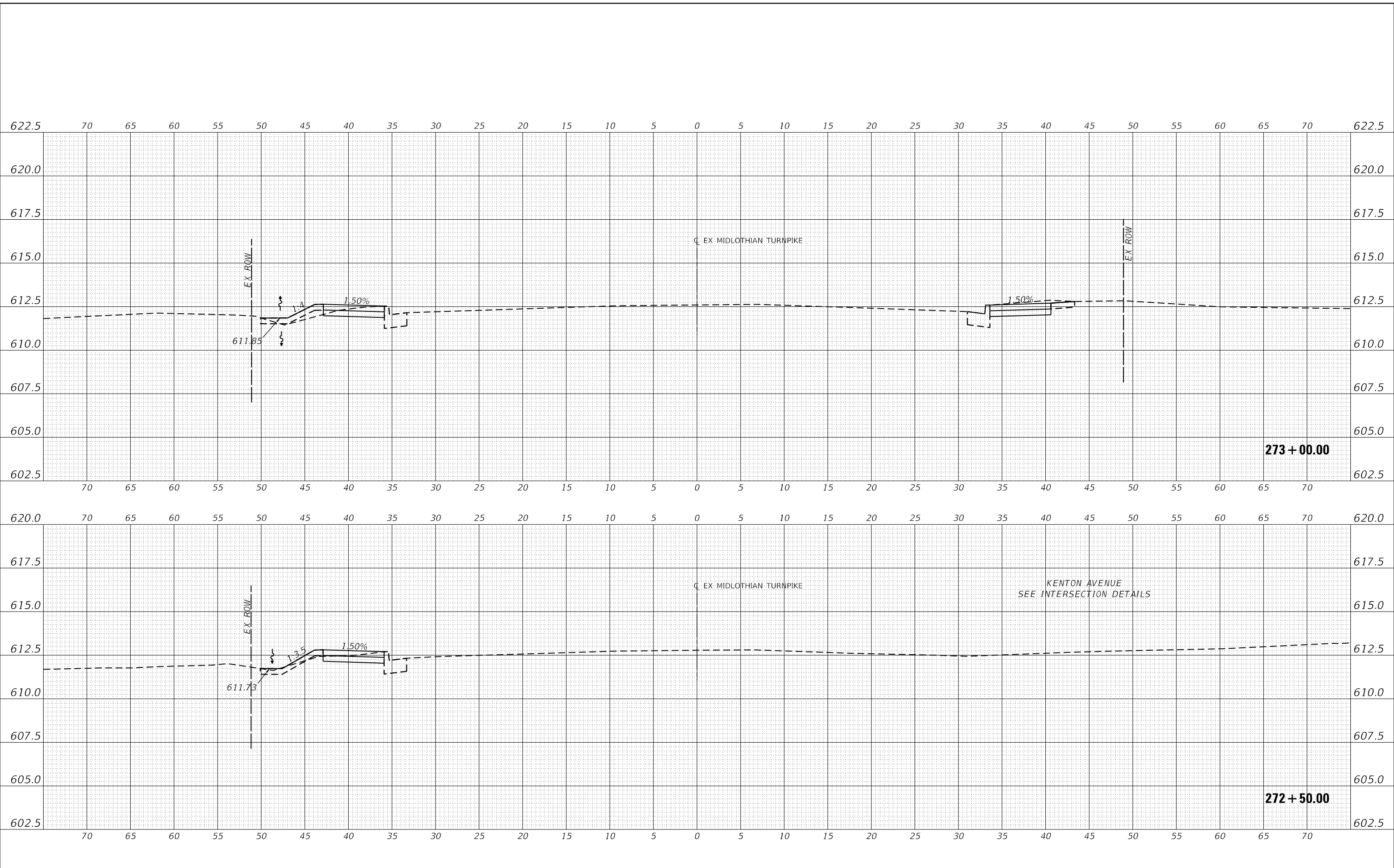
CROSS SECTIONS

F.A.U. RTE.	SECTION	COUNTY	TOTAL SHEETS	SHEET NO.
1600	15-00036-00-BT	COOK	271	211
CONTRACT NO. 61H12				
ILLINOIS FED. AID PROJECT				

DATE	
BY	
REVISIONS	
PLANNED	
ALIGNED	
CHECKED	
NO.	
NOTE BOOK	
CADD FILE NAME	

DATE	
BY	
REVISIONS	
PLANNED	
GRADES	
CHECKED	
NO.	
NOTE BOOK	
CADD FILE NAME	

MODEL: E:\MIDCL_1
 FILE NAME: J:\20160160906-00 - Crestwood - Midlothian Turnpike\04 - Drawings\DCM\Design\0160906-sec.dgn



USER NAME	= dreimer
DESIGNED	MEP
DRAWN	MEP
CHECKED	ERB
DATE	09/02/22
PLOT SCALE	= 10.0000' / in.
PLOT DATE	= 9/6/2022

REVISED	-
REVISED	-
REVISED	-
REVISED	-

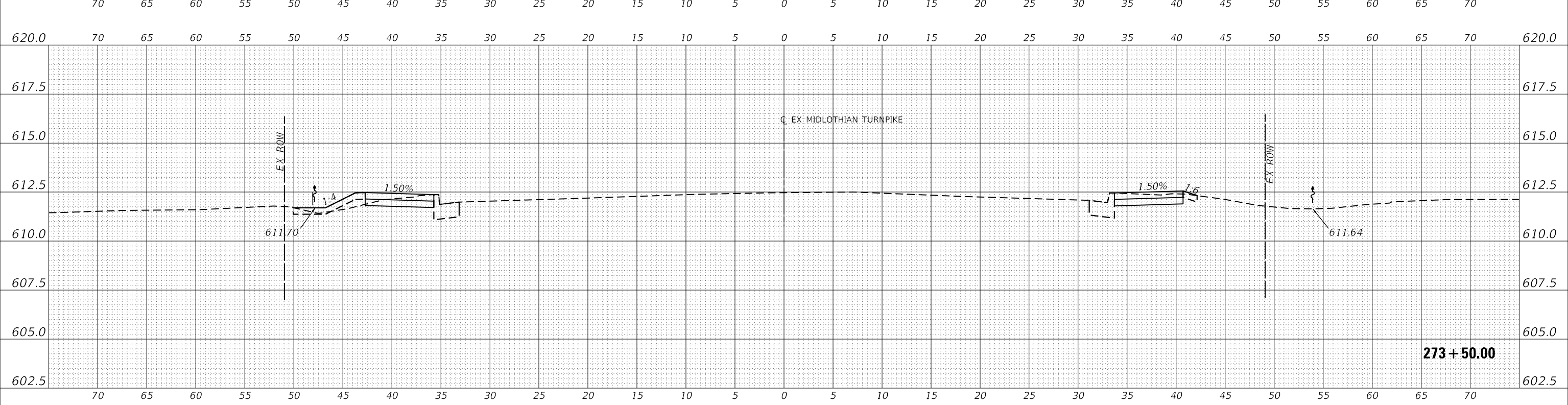
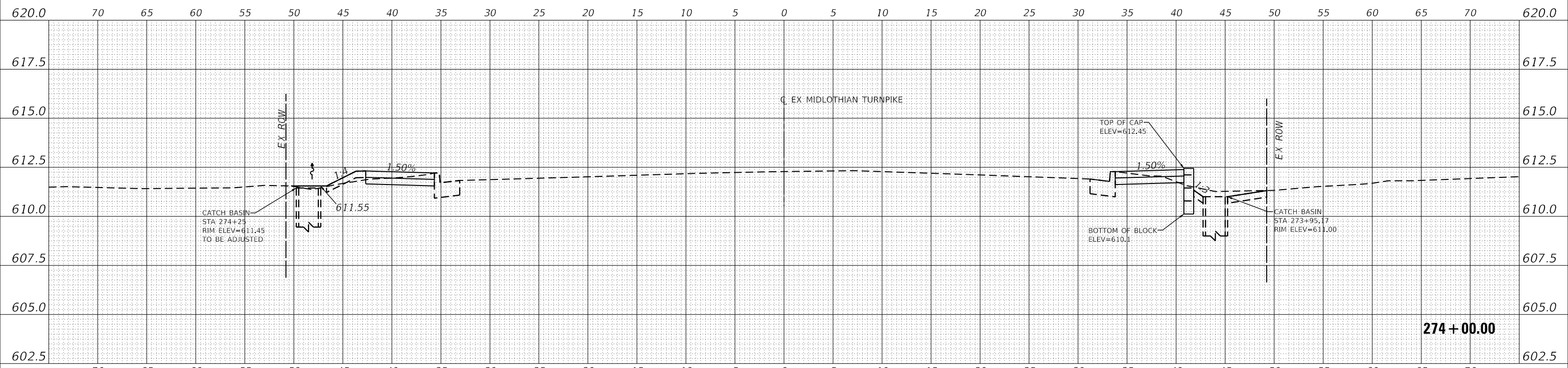
**STATE OF ILLINOIS
 DEPARTMENT OF TRANSPORTATION**

CROSS SECTIONS	
SCALE: H: 1"=5'	SHEET 88 OF 147 SHEETS
V: 1"=2.5'	STA. 272+50.00 TO STA. 273+00.00

F.A.U. RTE.	SECTION	COUNTY	TOTAL SHEETS	SHEET NO.
1600	15-00036-00-BT	COOK	271	212
CONTRACT NO. 61H12				
ILLINOIS FED. AID PROJECT				

DATE	
BY	
REVISIONS	
PLANNED	
ALIGNED	
CHECKED	
NO. _____	
NOTE BOOK	
NO. _____	
CADD FILE NAME	

DATE	
BY	
REVISIONS	
PLANNED	
GRADES	
CHECKED	
NO. _____	
NOTE BOOK	
NO. _____	
CADD FILE NAME	



MODEL: EXMIDCL_1
FILE NAME: J:\20160160996-00 - Crestwood - Midlothian Turnpike\04 - Drawings\DCM\Design\0160996-sec.dgn



USER NAME	= dreimer
DESIGNED	MEP
DRAWN	MEP
CHECKED	ERB
DATE	09/02/22
PLOT SCALE	= 10.0000 ' / in.
PLOT DATE	= 9/6/2022

REVISED	-
REVISED	-
REVISED	-
REVISED	-

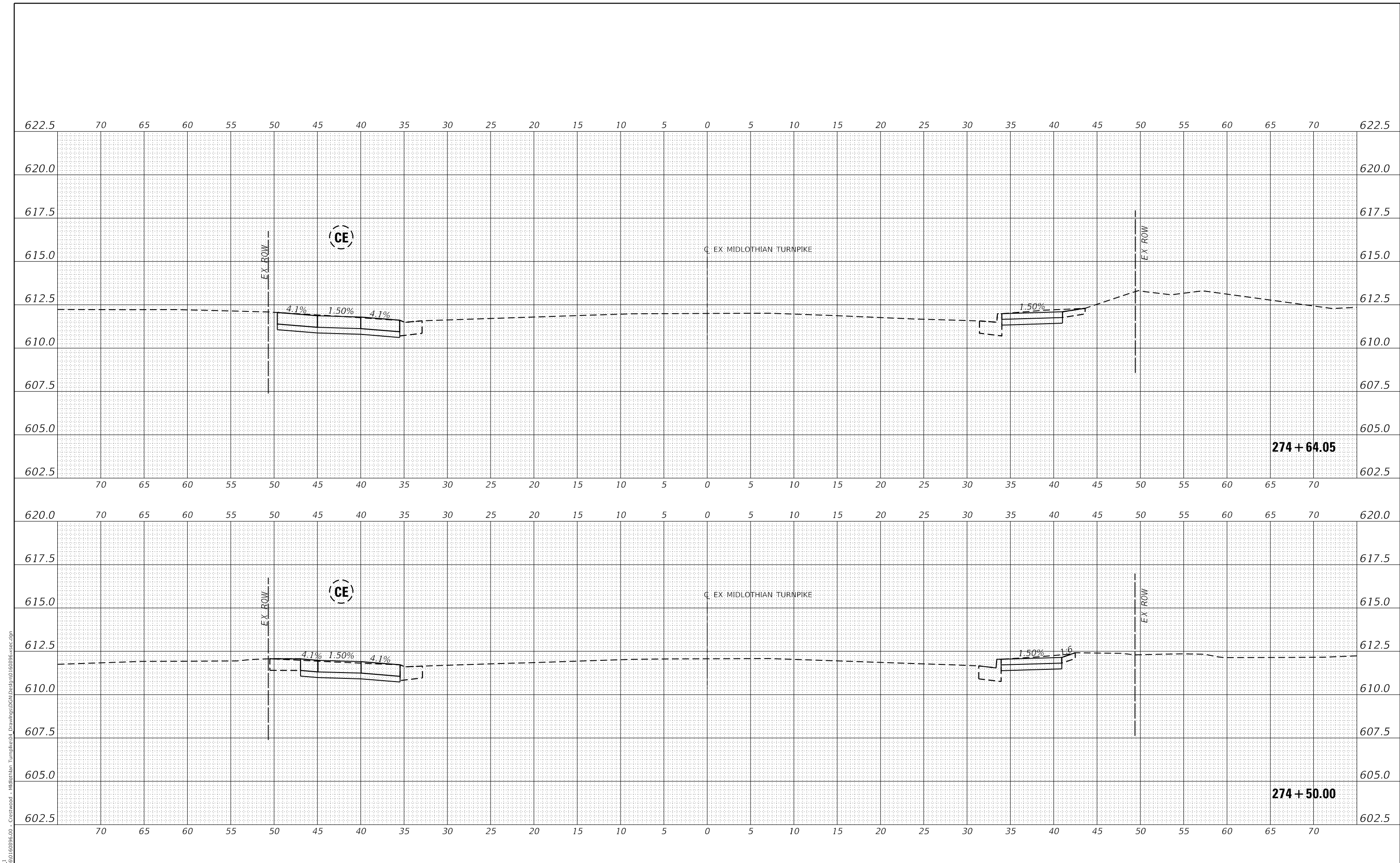
**STATE OF ILLINOIS
DEPARTMENT OF TRANSPORTATION**

CROSS SECTIONS	
SCALE: H: 1"=5'	SHEET 89 OF 147 SHEETS
V: 1"=2.5'	STA. 273+50.00 TO STA. 274+00.00

F.A.U. RTE.	SECTION	COUNTY	TOTAL SHEETS	SHEET NO.
1600	15-00036-00-BT	COOK	271	213
CONTRACT NO. 61H12				
ILLINOIS FED. AID PROJECT				

DATE	
BY	
REVISIONS	
PLANNED	
ALIGNED	
CHECKED	
NO.	
NOTE BOOK	
NO.	
CADD FILE NAME	

DATE	
BY	
REVISIONS	
PLANNED	
ALIGNED	
CHECKED	
NO.	
NOTE BOOK	
NO.	
CADD FILE NAME	



Farnsworth GROUP
 1011 WARRENVILLE ROAD, SUITE 375
 LISLE, ILLINOIS 60532
 (630) 296-5877 / info@f-w.com

USER NAME = dreimer	DESIGNED MEP	REVISED -
	DRAWN MEP	REVISED -
PLOT SCALE = 10.0000' / in.	CHECKED ERB	REVISED -
PLOT DATE = 9/6/2022	DATE 09/02/22	REVISED -

STATE OF ILLINOIS
DEPARTMENT OF TRANSPORTATION

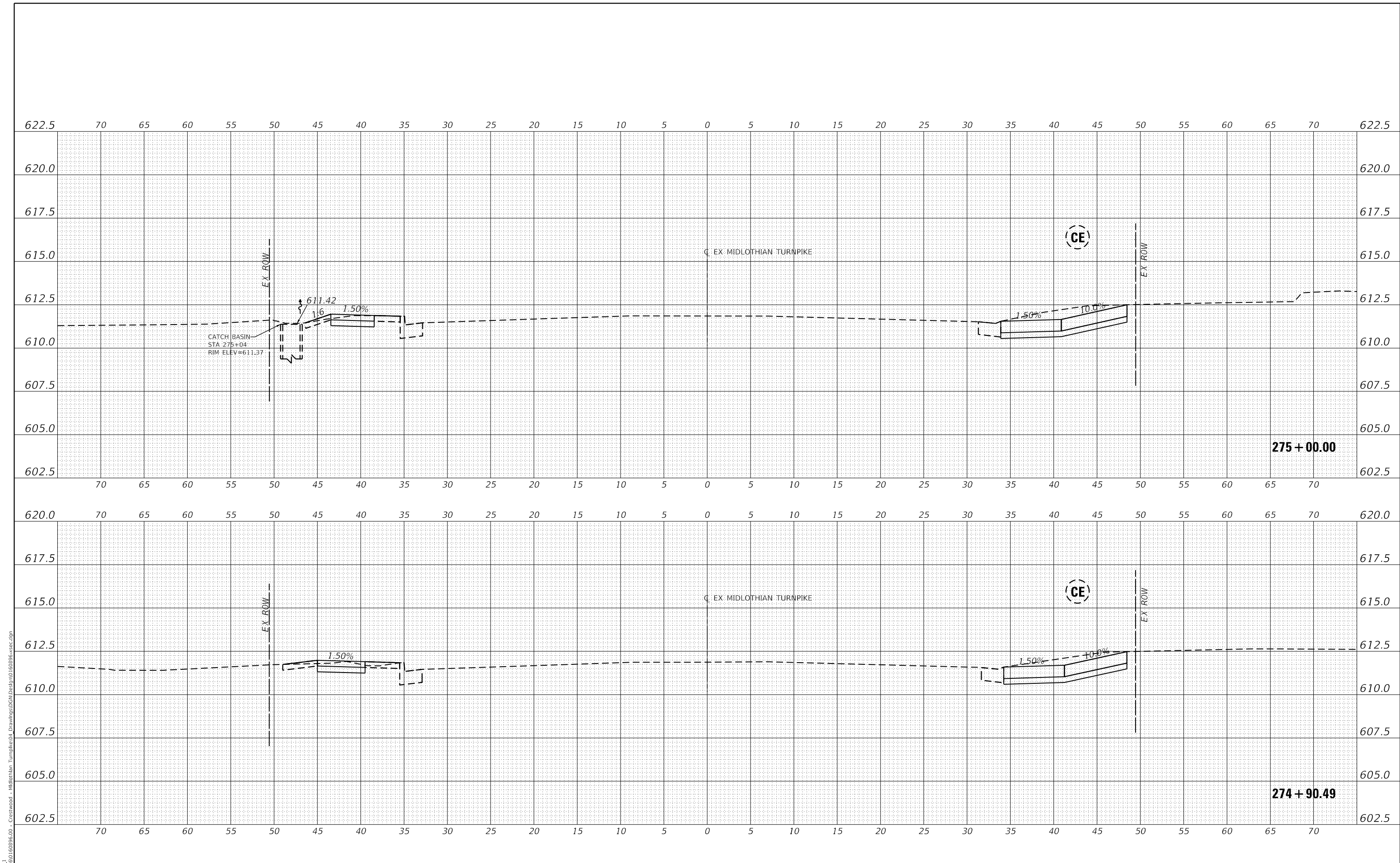
SCALE: H: 1" = 5'	SHEET 90 OF 147 SHEETS	STA. 274+50.00 TO STA. 274+64.68
V: 1" = 2.5'		

CROSS SECTIONS

F.A.U. RTE.	SECTION	COUNTY	TOTAL SHEETS	SHEET NO.
1600	15-00036-00-BT	COOK	271	214
CONTRACT NO. 61H12				
ILLINOIS FED. AID PROJECT				

DATE	
BY	
REVISIONS	
PLANNED	
ALIGNED	
CHECKED	
NO.	
NOTE BOOK	
NO.	
CADD FILE NAME	

DATE	
BY	
REVISIONS	
PLANNED	
GRADES	
CHECKED	
NO.	
NOTE BOOK	
NO.	
STRUCTURE	
NO.	
NO.	



Farnsworth GROUP
 1011 WARRENVILLE ROAD, SUITE 375
 LISLE, ILLINOIS 60532
 (630) 296-5877 / info@f-w.com

USER NAME = dreimer	DESIGNED MEP	REVISED -
	DRAWN MEP	REVISED -
PLOT SCALE = 10.0000' / in.	CHECKED ERB	REVISED -
PLOT DATE = 9/6/2022	DATE 09/02/22	REVISED -

STATE OF ILLINOIS
DEPARTMENT OF TRANSPORTATION

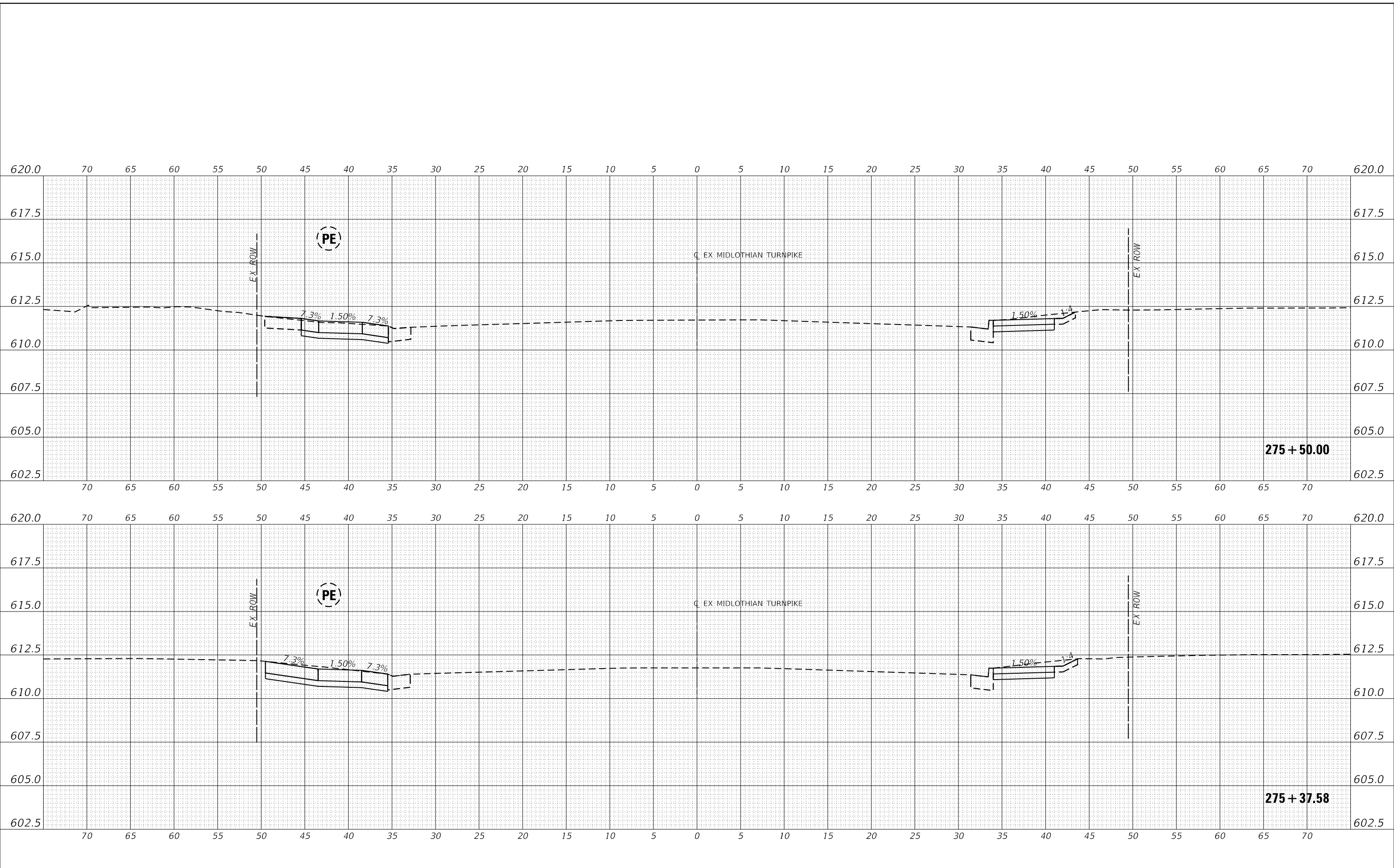
CROSS SECTIONS		
SCALE: H: 1" = 5'	SHEET 91	OF 147 SHEETS
V: 1" = 2.5'	STA. 274+89.16 TO STA. 275+00.00	

F.A.U. RTE.	SECTION	COUNTY	TOTAL SHEETS	SHEET NO.
1600	15-00036-00-BT	COOK	271	215
CONTRACT NO. 61H12				
ILLINOIS FED. AID PROJECT				

DATE	
BY	
REVISIONS	
PLANNED	
ALIGNED	
CHECKED	
NO.	
NOTE BOOK	
CADD FILE NAME	

DATE	
BY	
REVISIONS	
PLANNED	
GRADES	
CHECKED	
NO.	
NOTE BOOK	
CADD FILE NAME	

MODEL: E:\MIDCL_1
 FILE NAME: J:\20160160996-00 - Crestwood - Midlothian Turnpike\04 - Drawings\DC\Design\0160996-sec.dgn



USER NAME	= dreimer
DESIGNED	MEP
DRAWN	MEP
CHECKED	ERB
DATE	09/02/22
PLOT SCALE	= 10.0000' / in.
PLOT DATE	= 9/6/2022

REVISED	-
REVISED	-
REVISED	-
REVISED	-

**STATE OF ILLINOIS
 DEPARTMENT OF TRANSPORTATION**

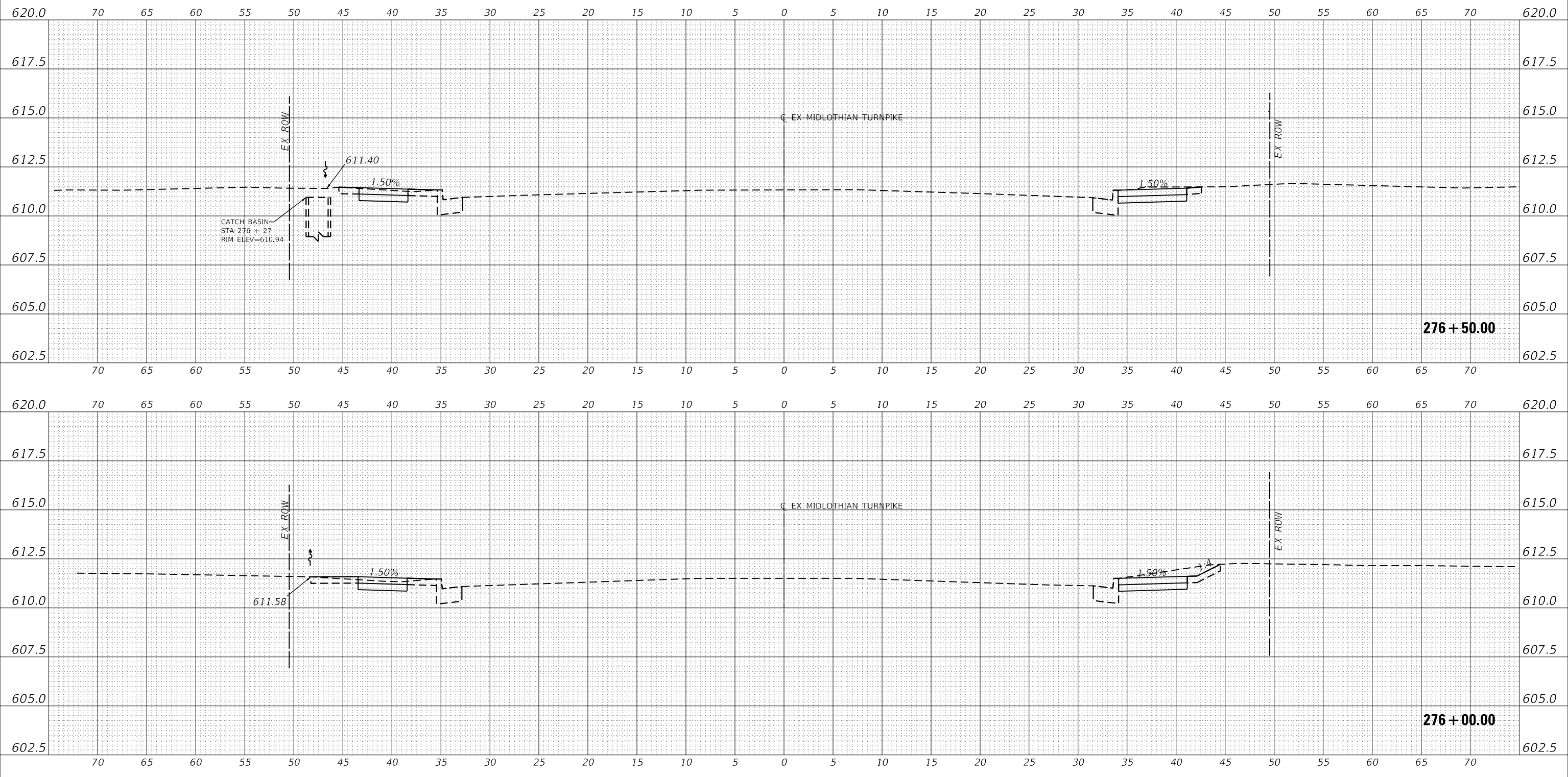
SCALE: H: 1" = 5'	
V: 1" = 2.5'	
SHEET 92	OF 147 SHEETS
STA. 275+37.58 TO STA. 275+50.00	

CROSS SECTIONS

F.A.U. RTE.	SECTION	COUNTY	TOTAL SHEETS	SHEET NO.
1600	15-00036-00-BT	COOK	271	216
CONTRACT NO. 61H12				
ILLINOIS FED. AID PROJECT				

DATE	
BY	
REVISIONS	
PLANNED	
ALIGNED	
CHECKED	
NO. _____	
NOTE BOOK	
NO. _____	
CADD FILE NAME	

DATE	
BY	
REVISIONS	
PLANNED	
GRADES CHECKED	
STRUCTURE	
NO. _____	
NOTE BOOK	
NO. _____	



CATCH BASIN
STA 276 + 27
RIM ELEV=610.94

611.40

1.50%

1.50%

276 + 50.00

276 + 00.00

Farnsworth GROUP
1011 WARRENVILLE ROAD, SUITE 375
LISLE, ILLINOIS 60532
(630) 296-5877 / info@f-w.com

USER NAME = dreimer	DESIGNED MEP	REVISED -
	DRAWN MEP	REVISED -
PLOT SCALE = 10.0000 ' / in.	CHECKED ERB	REVISED -
PLOT DATE = 9/6/2022	DATE 09/02/22	REVISED -

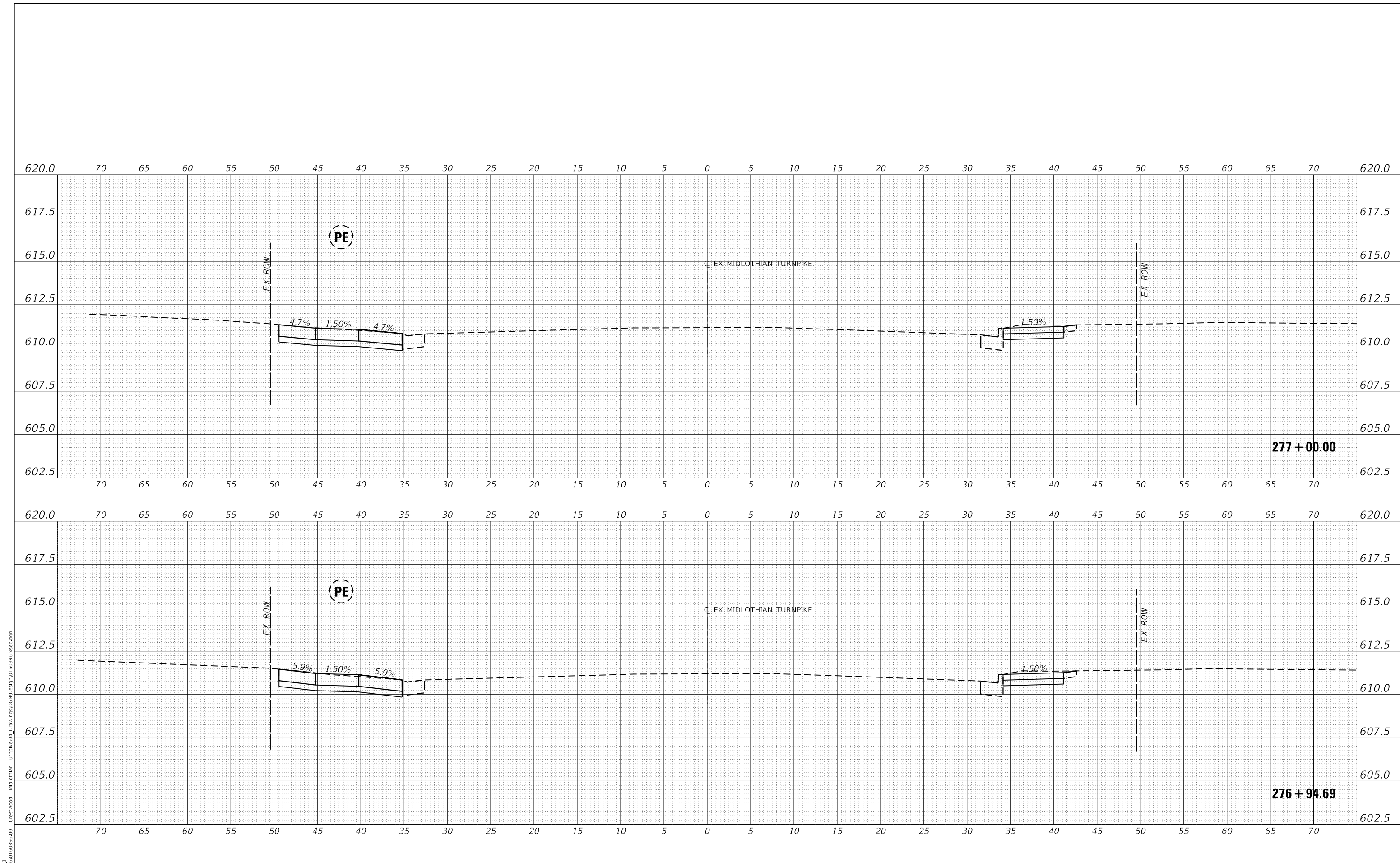
**STATE OF ILLINOIS
DEPARTMENT OF TRANSPORTATION**

CROSS SECTIONS	
SCALE: H: 1" = 5'	SHEET 93 OF 147 SHEETS
V: 1" = 2.5'	STA. 276+00.00 TO STA. 276+50.00

F.A.U. RTE.	SECTION	COUNTY	TOTAL SHEETS	SHEET NO.
1600	15-00036-00-BT	COOK	271	217
CONTRACT NO. 61H12				
ILLINOIS FED. AID PROJECT				

DATE	
BY	
REVISIONS	
PLANNED	
ALIGNED	
CHECKED	
NO. _____	
NOTE BOOK	
NO. _____	
CADD FILE NAME	

DATE	
BY	
REVISIONS	
PLANNED	
GRADES	
CHECKED	
NO. _____	
NOTE BOOK	
NO. _____	
STRUCTURE	
NO. _____	
DATA	
FILE NAME	



MODEL: E:\MIDCL_1
 FILE NAME: J:\20160160946-00 - Crestwood - Midlothian Turnpike\04 - Drawings\DC\Design\0160946-00.dwg
Farnsworth GROUP
 1011 WARRENVILLE ROAD, SUITE 375
 LISLE, ILLINOIS 60532
 (630) 296-5877 / info@f-w.com

USER NAME = dreimer	DESIGNED MEP	REVISED -
	DRAWN MEP	REVISED -
PLOT SCALE = 10.0000' / in.	CHECKED ERB	REVISED -
PLOT DATE = 9/6/2022	DATE 09/02/22	REVISED -

**STATE OF ILLINOIS
 DEPARTMENT OF TRANSPORTATION**

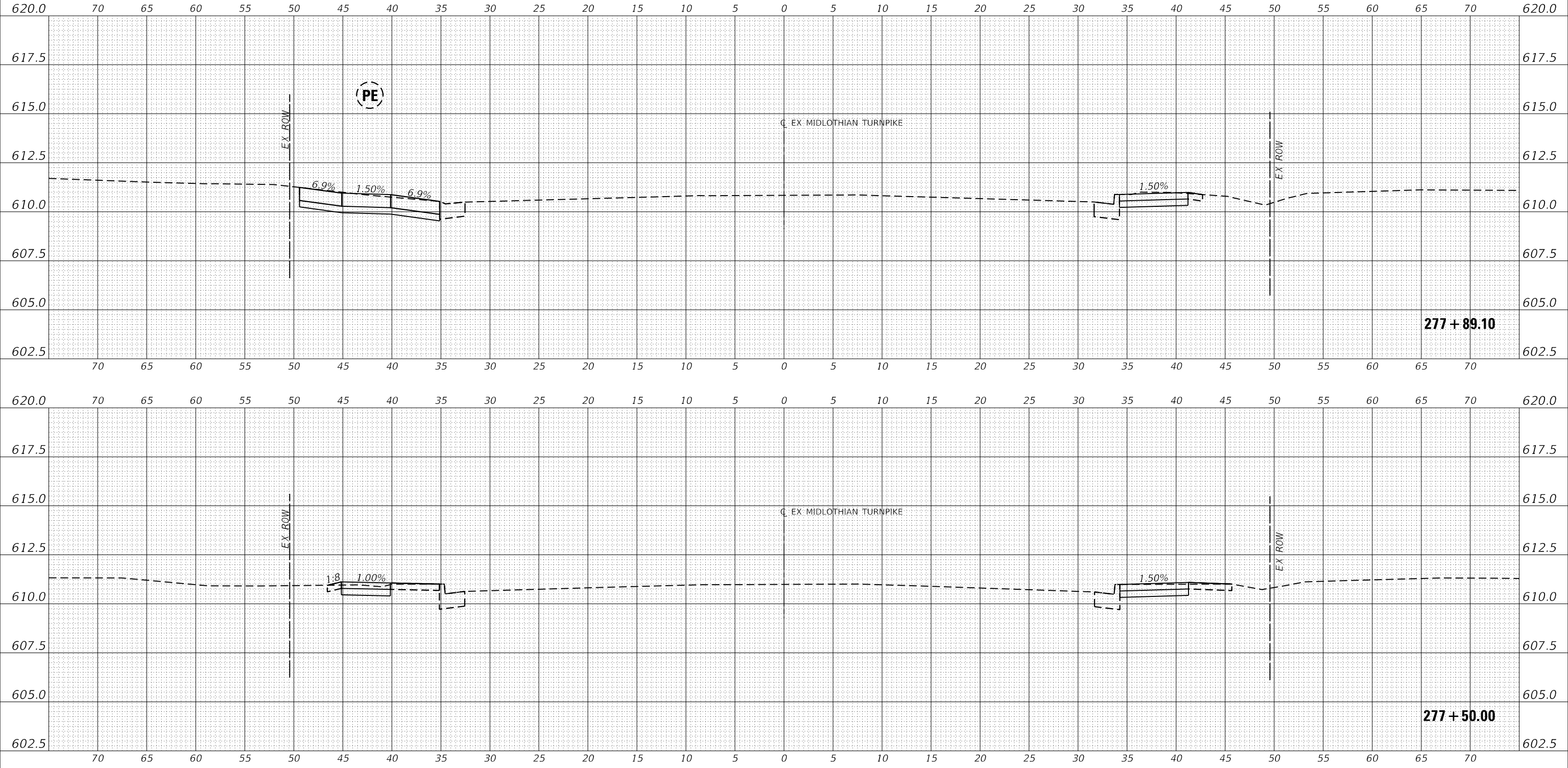
CROSS SECTIONS	
SCALE: H: 1" = 5' V: 1" = 2.5'	SHEET 94 OF 147 SHEETS
STA. 276+94.49 TO STA. 277+00.00	

F.A.U. RTE. 1600	SECTION 15-00036-00-BT	COUNTY COOK	TOTAL SHEETS 271	SHEET NO. 218
CONTRACT NO. 61H12				
ILLINOIS FED. AID PROJECT				

DATE	
BY	
REVISIONS	
PLANNED	
ALIGNED	
CHECKED	
NO.	
NOTE BOOK	
CADD FILE NAME	

DATE	
BY	
REVISIONS	
PLANNED	
GRADES	
CHECKED	
NO.	
NOTE BOOK	
CADD FILE NAME	

MODEL: E:\MIDCL_1
FILE NAME: J:\2016\160946-00 - Crestwood - Midlothian Turnpike\04 - Drawings\DCN\Design\160946-00.dwg



USER NAME	= dreimer
DESIGNED	MEP
DRAWN	MEP
CHECKED	ERB
DATE	09/02/22
PLOT SCALE	= 10.0000' / in.
PLOT DATE	= 9/6/2022

REVISED	-
REVISED	-
REVISED	-
REVISED	-


**STATE OF ILLINOIS
DEPARTMENT OF TRANSPORTATION**

CROSS SECTIONS
SCALE: H: 1" = 5'
V: 1" = 2.5'
SHEET 95 OF 147 SHEETS STA. 277+50.00 TO STA. 277+93.00

F.A.U. RTE.	SECTION	COUNTY	TOTAL SHEETS	SHEET NO.
1600	15-00036-00-BT	COOK	271	219
				CONTRACT NO. 61H12
				ILLINOIS FED. AID PROJECT

DATE	
BY	
REVISIONS	
PLANNED	
ALIGNED	
CHECKED	
NO. _____	
NOTE BOOK	
NO. _____	
CADD FILE NAME	

DATE	
BY	
REVISIONS	
PLANNED	
GRADES CHECKED	
STRUCTURE NOTATIONS	
NO. _____	
NOTE BOOK	
NO. _____	



MODEL: E:\MIDCL_1
 FILE NAME: J:\20160160906-00 - Crestwood - Midlothian Turnpike\04 - Drawings\DCN\Design\160906-00.dwg

USER NAME = dreimer	DESIGNED MEP	REVISED -
	DRAWN MEP	REVISED -
PLOT SCALE = 10.0000' / in.	CHECKED ERB	REVISED -
PLOT DATE = 9/6/2022	DATE 09/02/22	REVISED -

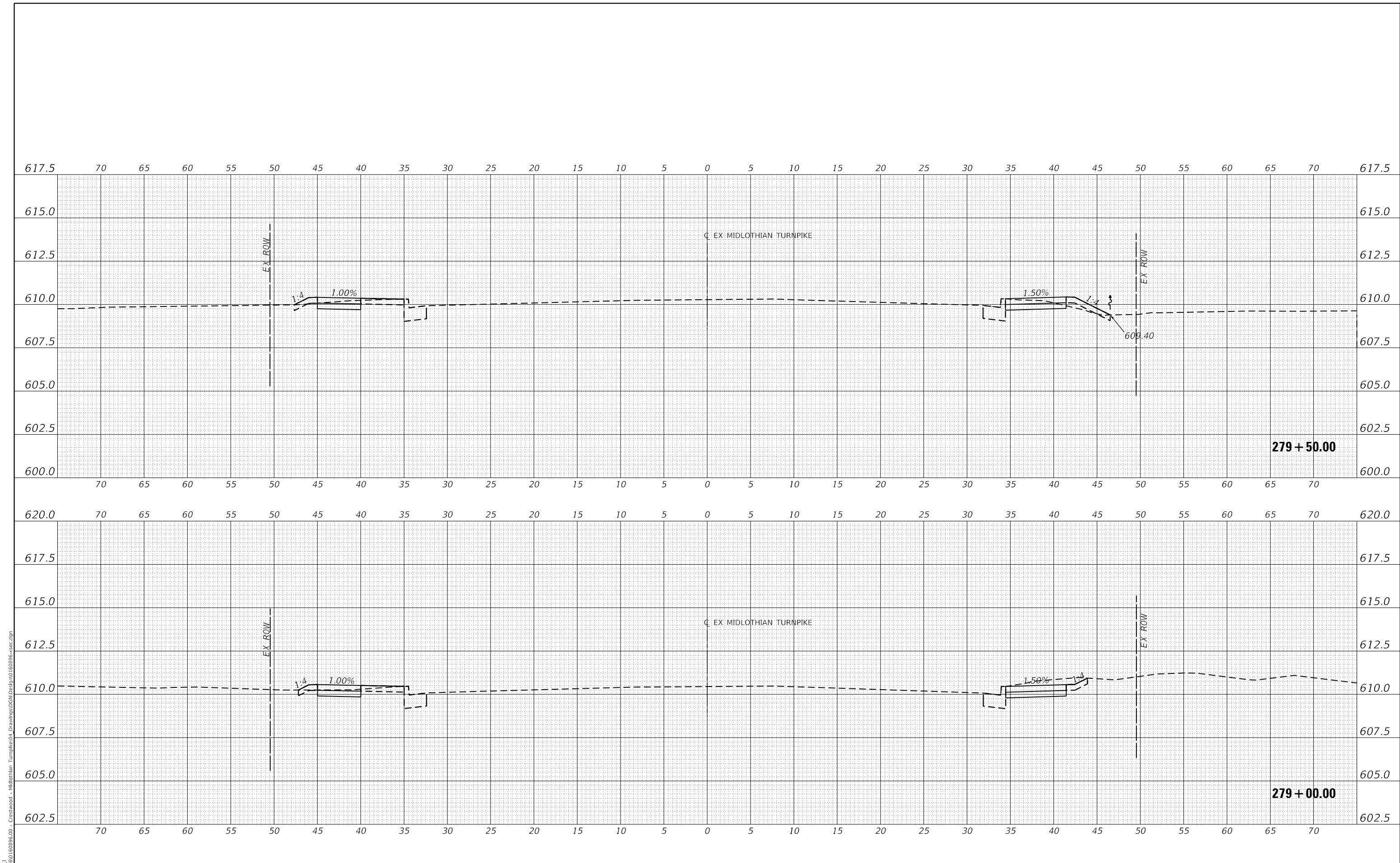
**STATE OF ILLINOIS
 DEPARTMENT OF TRANSPORTATION**

CROSS SECTIONS	
SCALE: H: 1" = 5' V: 1" = 2.5'	SHEET 96 OF 147 SHEETS
STA. 278+00.00 TO STA. 278+50.00	

F.A.U. RTE. 1600	SECTION 15-00036-00-BT	COUNTY COOK	TOTAL SHEETS 271	SHEET NO. 220
CONTRACT NO. 61H12				
ILLINOIS FED. AID PROJECT				

DATE	
BY	
REVISIONS	
PLANNED	
ALIGNED	
CHECKED	
NO.	
NOTE BOOK	
CADD FILE NAME	

DATE	
BY	
REVISIONS	
PLANNED	
GRADES	
CHECKED	
NO.	
NOTE BOOK	
STRUCTURE	
NO.	
NO.	
NO.	



MODEL: E:\MIDCL_1
 FILE NAME: J:\20160160996-00 - Crestwood - Midlothian Turnpike\04 - Drawings\DCN\Design\160996-00.dwg

USER NAME	= dreimer
DESIGNED	MEP
DRAWN	MEP
CHECKED	ERB
DATE	09/02/22
REVISIONS	
REVISIONS	
REVISIONS	
REVISIONS	

**STATE OF ILLINOIS
 DEPARTMENT OF TRANSPORTATION**

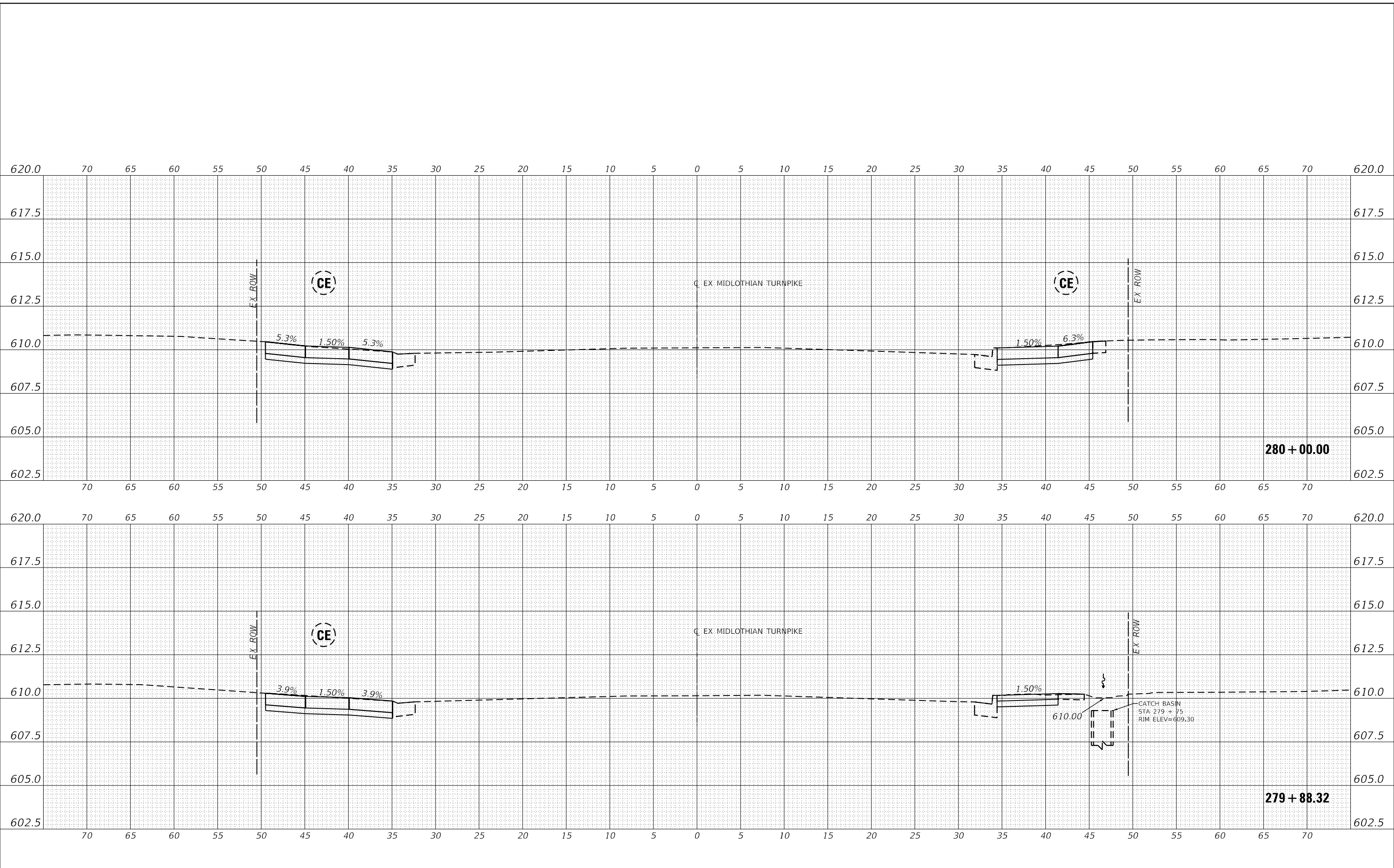
SCALE: H: 1"=5'	
V: 1"=2.5'	
SHEET 97	OF 147 SHEETS
STA. 279+00.00 TO STA. 279+50.00	

F.A.U. RTE.	SECTION	COUNTY	TOTAL SHEETS	SHEET NO.
1600	15-00036-00-BT	COOK	271	221
CONTRACT NO. 61H12				
ILLINOIS FED. AID PROJECT				

DATE	
BY	
REVISIONS	
PLANNED	
ALIGNED	
CHECKED	
NO.	
NOTE BOOK	
CADD FILE NAME	

DATE	
BY	
REVISIONS	
PLANNED	
GRADES CHECKED	
STRUCTURE	
NO.	
NOTE BOOK	
CADD FILE NAME	

MODEL: E:\MIDCL_1
 FILE NAME: J:\20160160996-00 - Crestwood - Midlothian Turnpike\04 - Drawings\DCM\Design\160996-sec.dgn



USER NAME	= dreimer
DESIGNED	MEP
DRAWN	MEP
CHECKED	ERB
DATE	09/02/22
PLOT SCALE	= 10.0000 ' / in.
PLOT DATE	= 9/6/2022

REVISED	-
REVISED	-
REVISED	-
REVISED	-

STATE OF ILLINOIS
 DEPARTMENT OF TRANSPORTATION

SCALE: H: 1"=5'	
V: 1"=2.5'	
SHEET 98	OF 147 SHEETS
STA. 279+88.24 TO STA. 280+00.00	

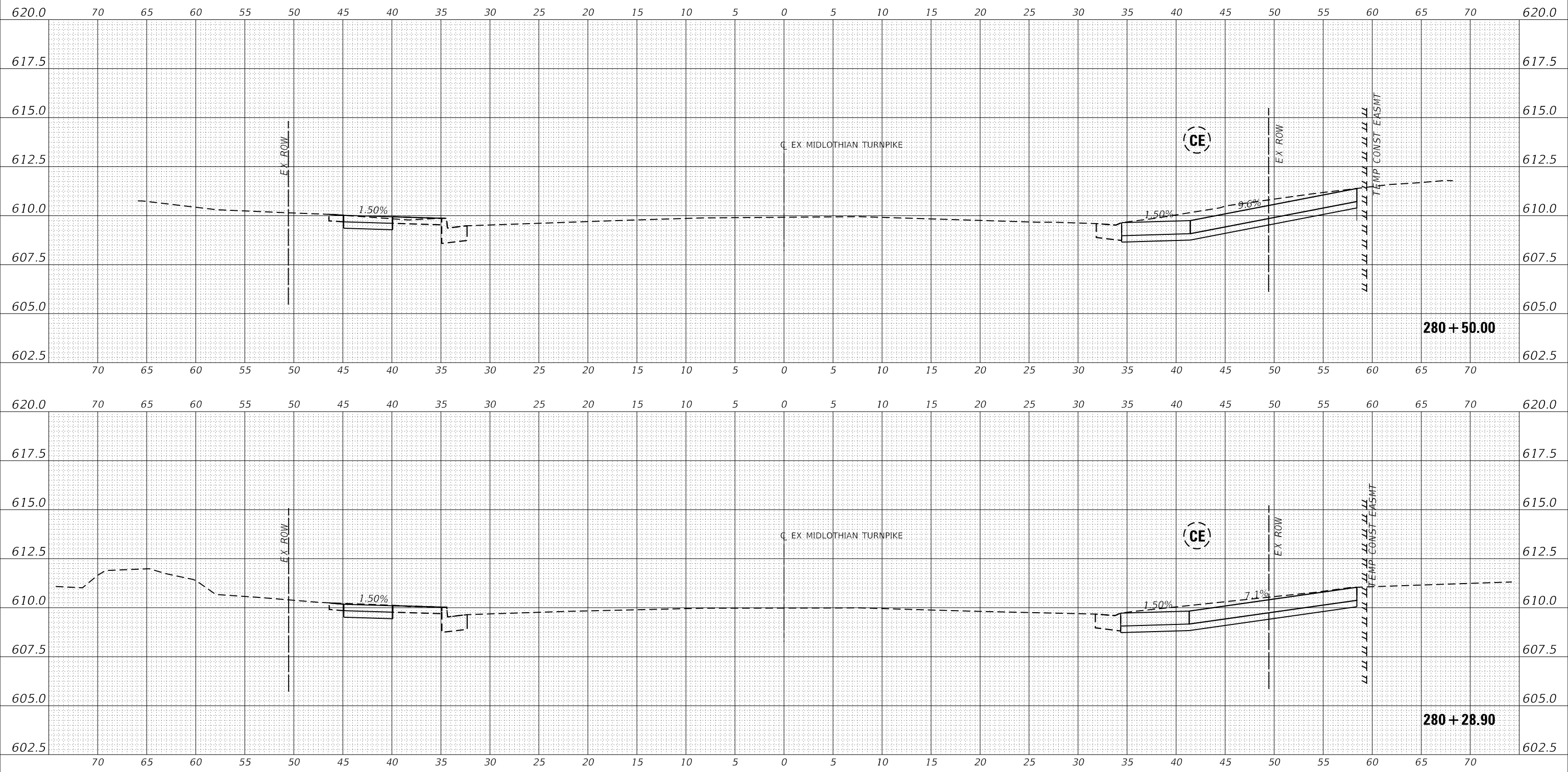
CROSS SECTIONS

F.A.U. RTE.	SECTION	COUNTY	TOTAL SHEETS	SHEET NO.
1600	15-00036-00-BT	COOK	271	222
CONTRACT NO. 61H12				
ILLINOIS FED. AID PROJECT				

DATE	
BY	
REVISIONS	
PLANNED	
ALIGNED	
CHECKED	
NO.	
NOTE BOOK	
NO.	
CADD FILE NAME	

DATE	
BY	
REVISIONS	
PLANNED	
GRADES CHECKED	
STRUCTURE	
NO.	
NOTE BOOK	
NO.	
CADD FILE NAME	

MODEL: E:\MIDCL_1
 FILE NAME: J:\20160160906-00 - Crestwood - Midlothian Turnpike\04 - Drawings\DCM\Design\0160906-sec.dgn



USER NAME	= dreimer
DESIGNED	MEP
DRAWN	MEP
CHECKED	ERB
DATE	09/02/22
PLOT SCALE	= 10.0000 "/td>
PLOT DATE	= 9/6/2022

REVISED	-
REVISED	-
REVISED	-
REVISED	-

STATE OF ILLINOIS
 DEPARTMENT OF TRANSPORTATION

SCALE: H: 1"=5'	
V: 1"=2.5'	
SHEET 99	OF 147 SHEETS
STA. 280+29.05 TO STA. 280+50.00	

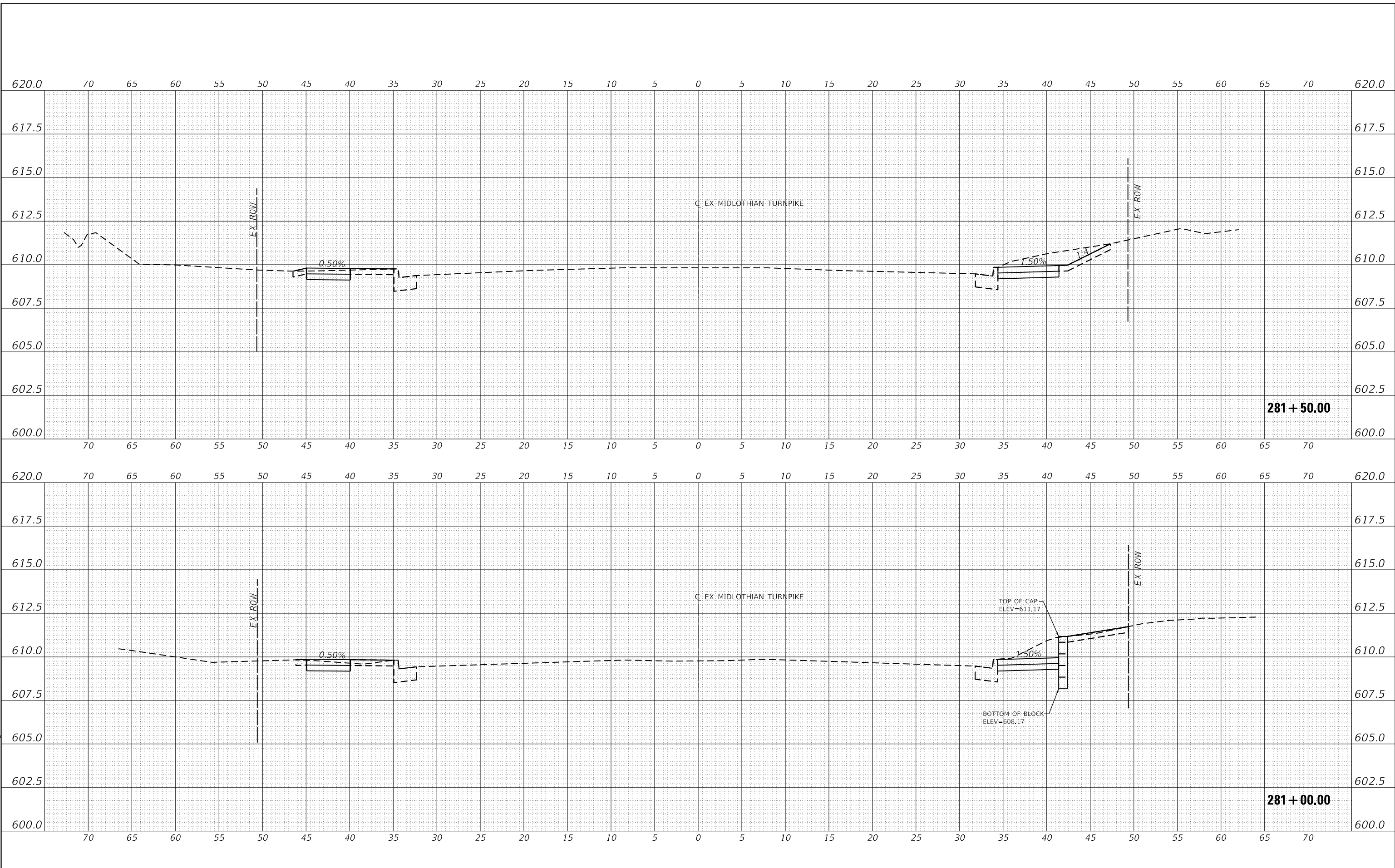
CROSS SECTIONS

F.A.U. RTE.	SECTION	COUNTY	TOTAL SHEETS	SHEET NO.
1600	15-00036-00-BT	COOK	271	223
CONTRACT NO. 61H12				
ILLINOIS FED. AID PROJECT				

DATE	
BY	
REVISIONS	
PLANNED	
ALIGNED	
CHECKED	
NO.	
CADD FILE NAME	

DATE	
BY	
REVISIONS	
PLANNED	
GRADES	
CHECKED	
NO.	
CADD FILE NAME	

MODEL: EXMIDCL_1
FILE NAME: J:\2016\160996\00 - Crestwood - Midlothian Turnpike\04 - Drawings\04 - Design\160996-sscc.dgn



USER NAME	= dreimer
DESIGNED	MEP
DRAWN	MEP
CHECKED	ERB
DATE	09/02/22
REVISIONS	-
REVISIONS	-
REVISIONS	-
REVISIONS	-

STATE OF ILLINOIS
DEPARTMENT OF TRANSPORTATION

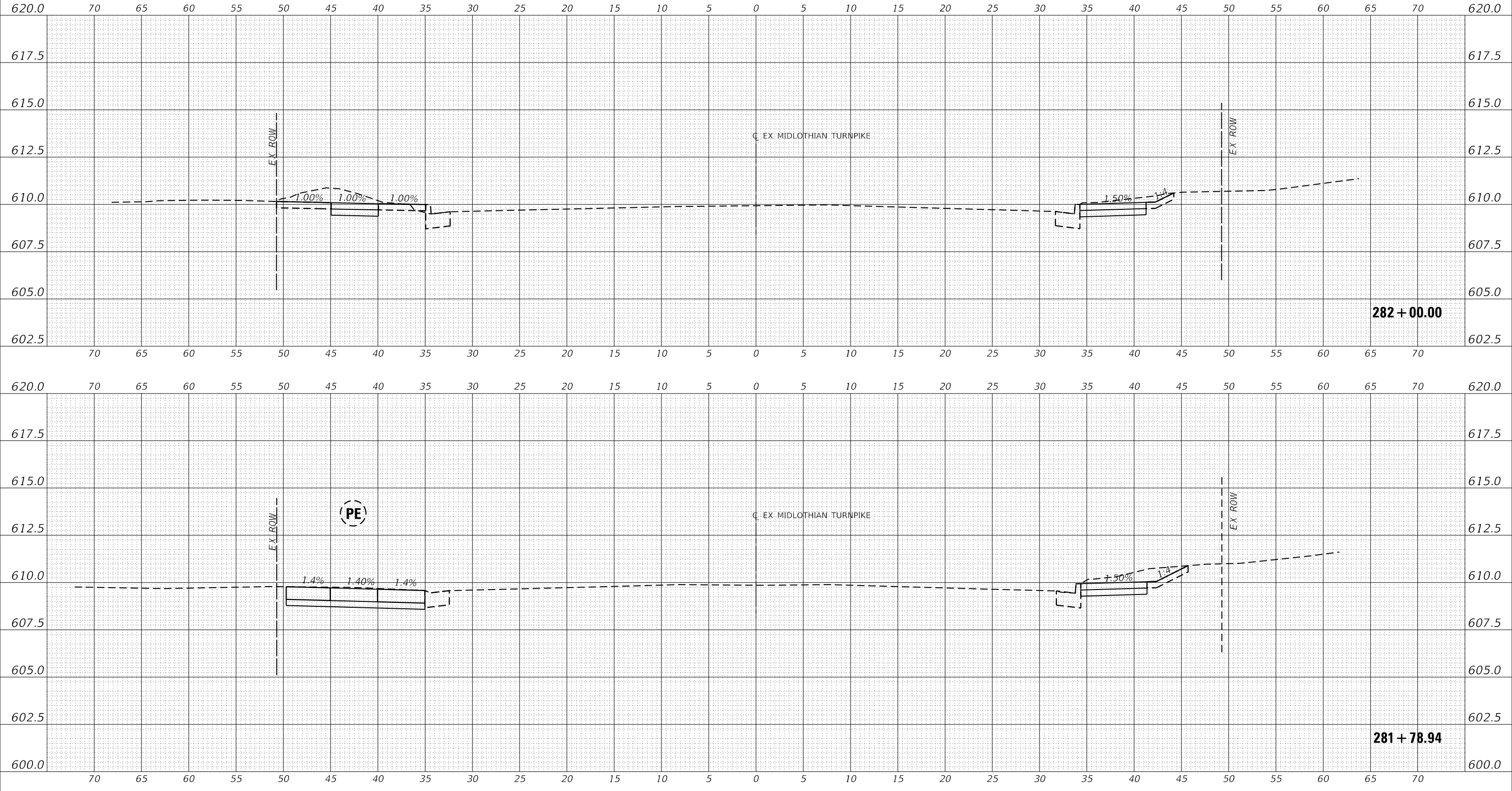
SCALE: H: 1" = 5'	
V: 1" = 2.5'	
SHEET	100 OF 147 SHEETS
STA. 281+00.00 TO STA. 281+50.00	

F.A.U. RTE.	SECTION	COUNTY	TOTAL SHEETS	SHEET NO.
1600	15-00036-00-BT	COOK	271	224
CONTRACT NO. 61H12				
ILLINOIS FED. AID PROJECT				

DATE	
BY	
REVISIONS	
PLANNED	
ALIGNED	
CHECKED	
NO.	
NOTE BOOK	
CADD FILE NAME	

DATE	
BY	
REVISIONS	
PLANNED	
GRADES CHECKED	
FILE NO.	
STRUC. TYPE	
NOTATION	
CHWD	
NO.	
NOTE BOOK	

MODEL: E:\MIDCL_1
FILE NAME: J:\20160160996-00 - Crestwood - Midlothian Turnpike\04 - Drawings\04 - Design\0160996-00.dwg



USER NAME	= dreimer	DESIGNED	MEP	REVISED	-
		DRAWN	MEP	REVISED	-
PLOT SCALE	= 10.0000 ' / in.	CHECKED	ERB	REVISED	-
PLOT DATE	= 9/6/2022	DATE	09/02/22	REVISED	-

STATE OF ILLINOIS
DEPARTMENT OF TRANSPORTATION

SCALE: H: 1" = 5'	
V: 1" = 2.5'	
SHEET	101 OF 147 SHEETS
STA. 281+79.47 TO STA. 282+00.00	

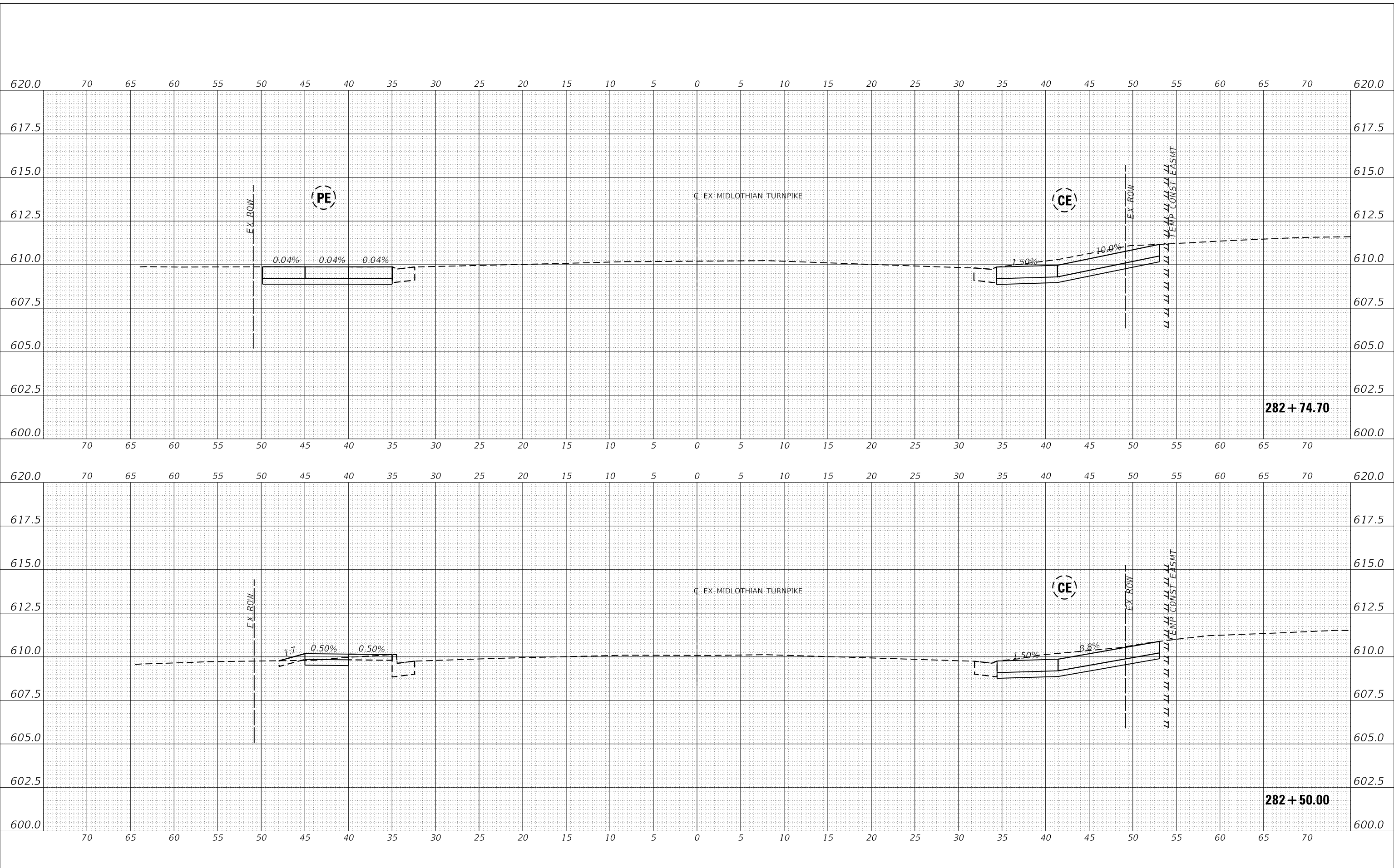
CROSS SECTIONS

F.A.U. RTE.	SECTION	COUNTY	TOTAL SHEETS	SHEET NO.
1600	15-00036-00-BT	COOK	271	225
CONTRACT NO. 61H12				
ILLINOIS FED. AID PROJECT				

DATE	
BY	
REVISIONS	
PLANNED	
ALIGNED	
CHECKED	
NO.	
NOTE BOOK	
NO.	
CADD FILE NAME	

DATE	
BY	
REVISIONS	
PLANNED	
GRADES CHECKED	
NO.	
NOTE BOOK	
NO.	
CADD FILE NAME	

MODEL: E:\MIDCL_1
FILE NAME: J:\20160160996-00 - Crestwood - Midlothian Turnpike\04 - Drawings\04 - Design\0160996-00.dwg



USER NAME	= dreimer
DESIGNED	MEP
DRAWN	MEP
CHECKED	ERB
DATE	09/02/22
REVISIONS	-
REVISIONS	-
REVISIONS	-
REVISIONS	-
REVISIONS	-

**STATE OF ILLINOIS
 DEPARTMENT OF TRANSPORTATION**

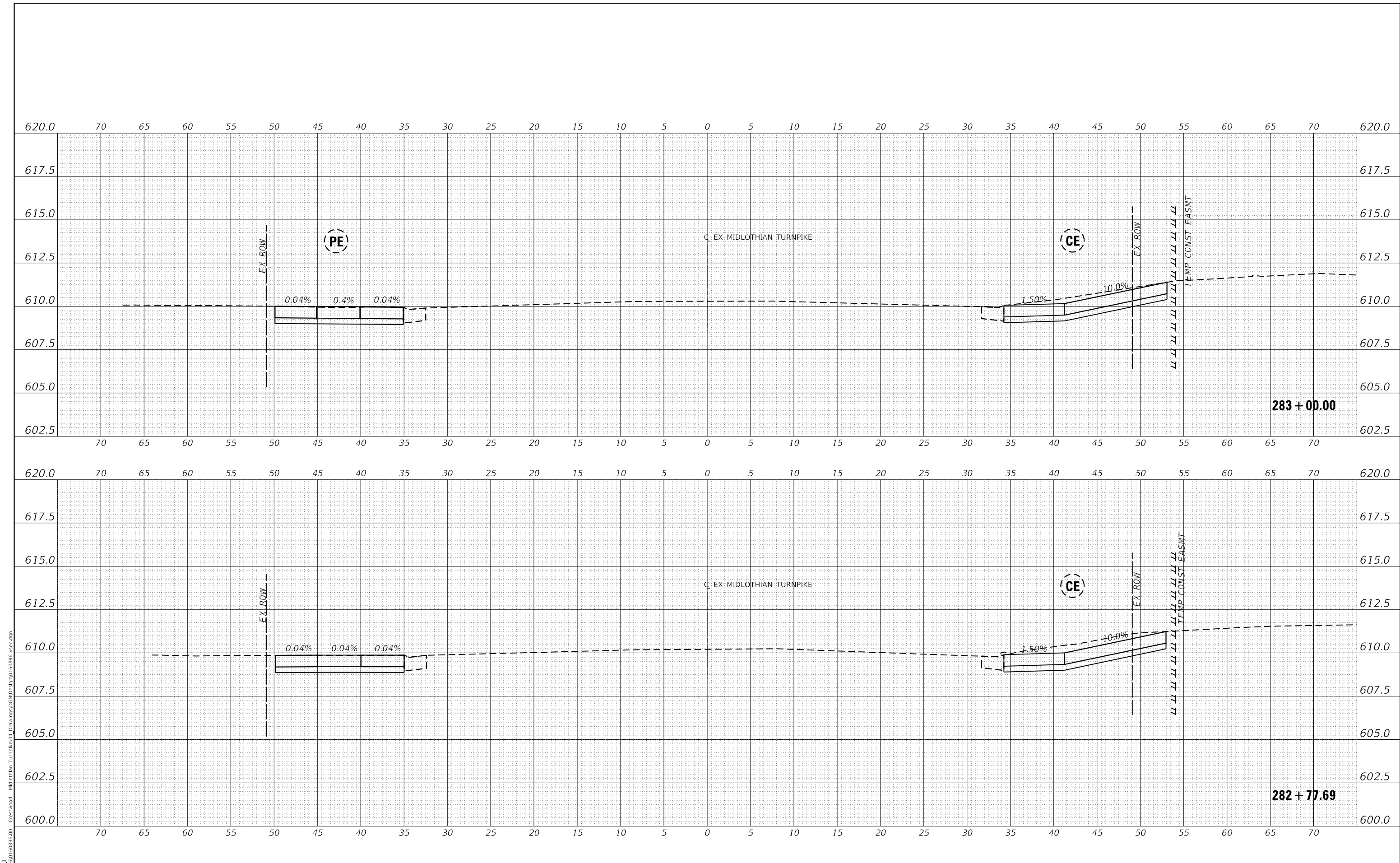
SCALE: H: 1"=5'	
V: 1"=2.5'	
SHEET	102 OF 147 SHEETS
STA. 282+50.00 TO STA. 282+74.80	

CROSS SECTIONS

F.A.U. RTE.	SECTION	COUNTY	TOTAL SHEETS	SHEET NO.
1600	15-00036-00-BT	COOK	271	226
CONTRACT NO. 61H12				
ILLINOIS FED. AID PROJECT				

DATE	
BY	
REVISIONS	
PLANNED	
ALIGNED	
CHECKED	
NO.	
NOTE BOOK	
NO.	
CADD FILE NAME	

DATE	
BY	
REVISIONS	
PLANNED	
GRADES	
CHECKED	
NO.	
NOTE BOOK	
NO.	
STRUCTURE	
NOTATION	
CPWD	



MODEL: E:\MIDCL_1
 FILE NAME: J:\20160160996-00 - Crestwood - Midlothian Turnpike\04_Drawings\04_Cross\0160996-00.dwg
 1011 WARRENVILLE ROAD, SUITE 375
 LISLE, ILLINOIS 60532
 (630) 296-5877 / info@f-w.com

USER NAME	= dreimer	DESIGNED	MEP	REVISED	-
		DRAWN	MEP	REVISED	-
PLOT SCALE	= 10.0000 ' / in.	CHECKED	ERB	REVISED	-
PLOT DATE	= 9/6/2022	DATE	09/02/22	REVISED	-

STATE OF ILLINOIS
 DEPARTMENT OF TRANSPORTATION

SCALE: H: 1"=5'	
V: 1"=2.5'	
SHEET	103 OF 147 SHEETS
STA. 282+77.69 TO STA. 283+00.00	

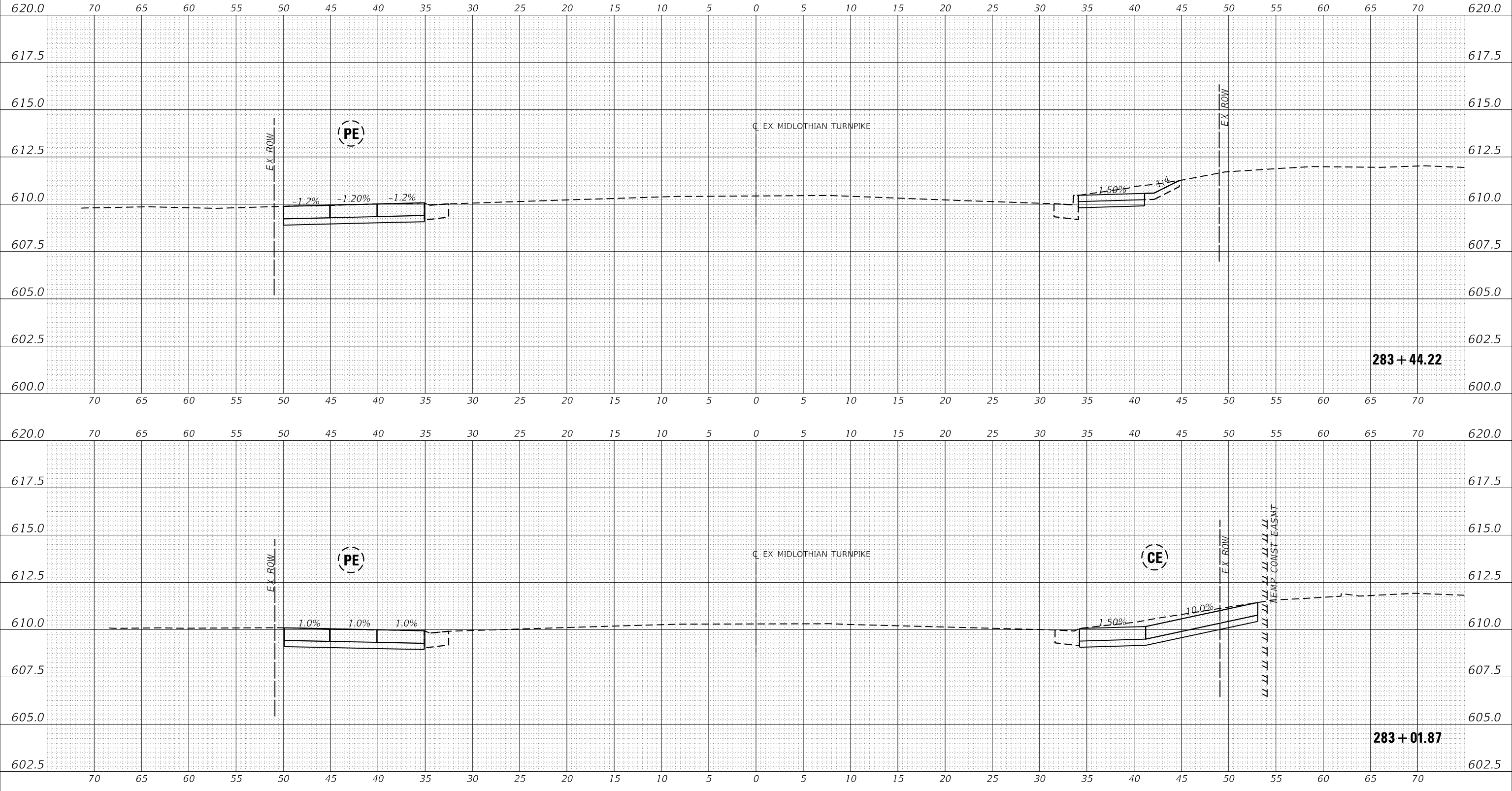
CROSS SECTIONS

F.A.U. RTE.	SECTION	COUNTY	TOTAL SHEETS	SHEET NO.
1600	15-00036-00-BT	COOK	271	226
CONTRACT NO. 61H12				
ILLINOIS FED. AID PROJECT				

DATE	
BY	
REVISIONS	
PLANNED	
ALIGNED	
CHECKED	
NO.	
NOTE BOOK	
CADD FILE NAME	

DATE	
BY	
REVISIONS	
PLANNED	
GRADES	
CHECKED	
NO.	
NOTE BOOK	
CADD FILE NAME	

MODEL: EXMIDCL_1
 FILE NAME: J:\2016\160916\160916.dwg - Crestwood - Midlothian Turnpike.dwg
 User: dreimer



USER NAME	= dreimer
DESIGNED	MEP
DRAWN	MEP
CHECKED	ERB
DATE	09/02/22

REVISIONS	
NO.	
DATE	
DESCRIPTION	

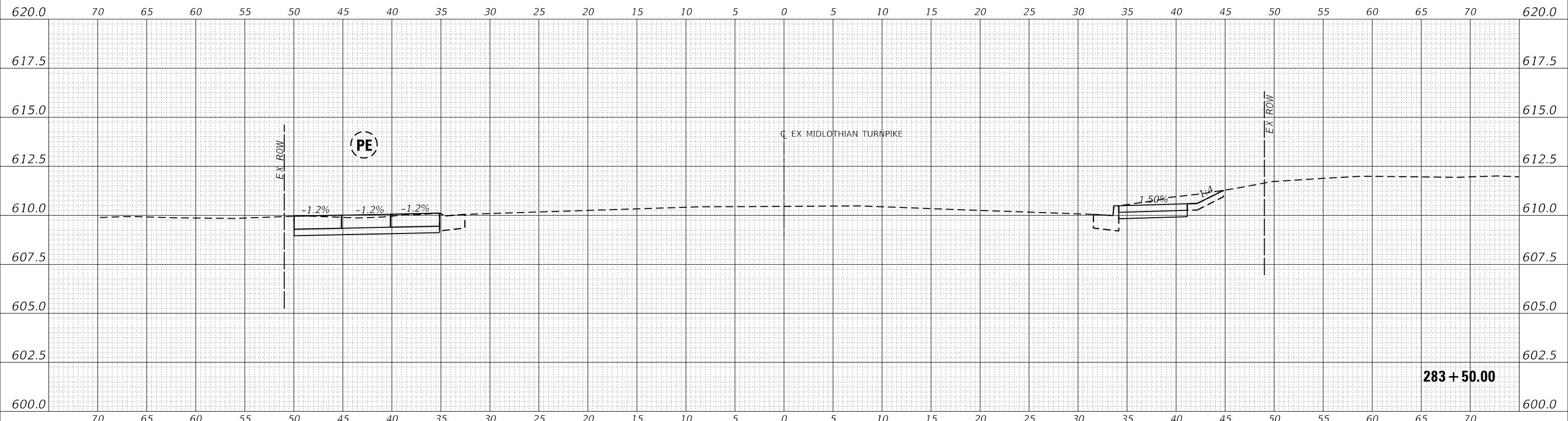
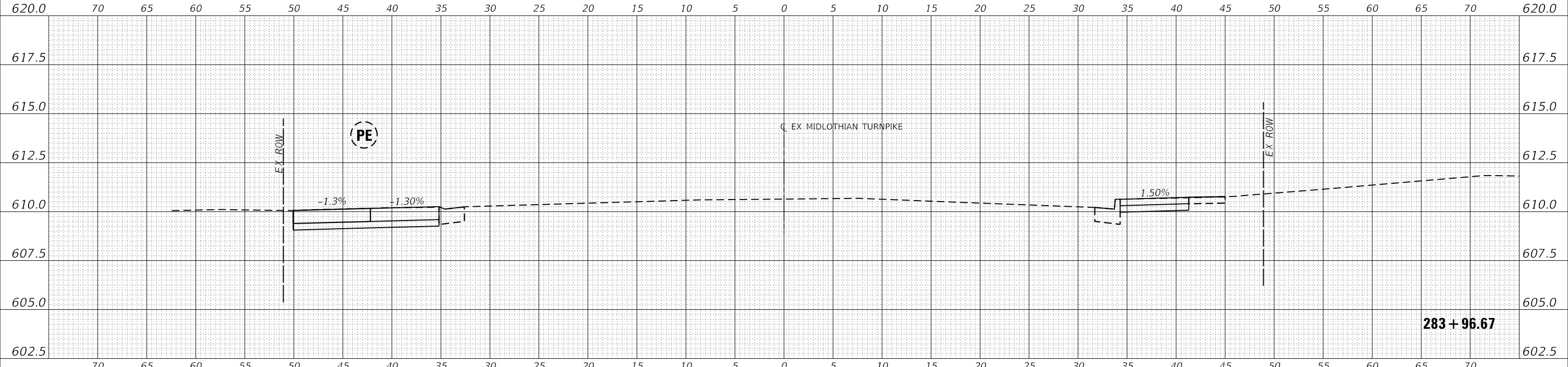
STATE OF ILLINOIS
 DEPARTMENT OF TRANSPORTATION

SCALE: H: 1"=5'	
V: 1"=2.5'	
SHEET	104 OF 147 SHEETS
STA. 283+03.19 TO STA. 283+45.31	

F.A.U. RTE.	SECTION	COUNTY	TOTAL SHEETS	SHEET NO.
1600	15-00036-00-BT	COOK	271	228
CONTRACT NO. 61H12				
ILLINOIS FED. AID PROJECT				

DATE	
BY	
REVISIONS	
PLANNED	
ALIGNED	
CHECKED	
NO.	
NOTE BOOK	
NO.	
CADD FILE NAME	

DATE	
BY	
REVISIONS	
PLANNED	
GRADES CHECKED	
NO.	
NOTE BOOK	
NO.	
CADD FILE NAME	



MODEL: E:\MIDCL_1
 FILE NAME: J:\20160160996-00 - Crestwood - Midlothian Turnpike\04 Drawings\04 Design\0160996-sec.dgn

Farnsworth GROUP
 1011 WARRENVILLE ROAD, SUITE 375
 LISLE, ILLINOIS 60532
 (630) 296-5877 / info@f-w.com

USER NAME	= dreimer
DESIGNED	MEP
DRAWN	MEP
CHECKED	ERB
DATE	09/02/22

REVISED	-
REVISED	-
REVISED	-
REVISED	-

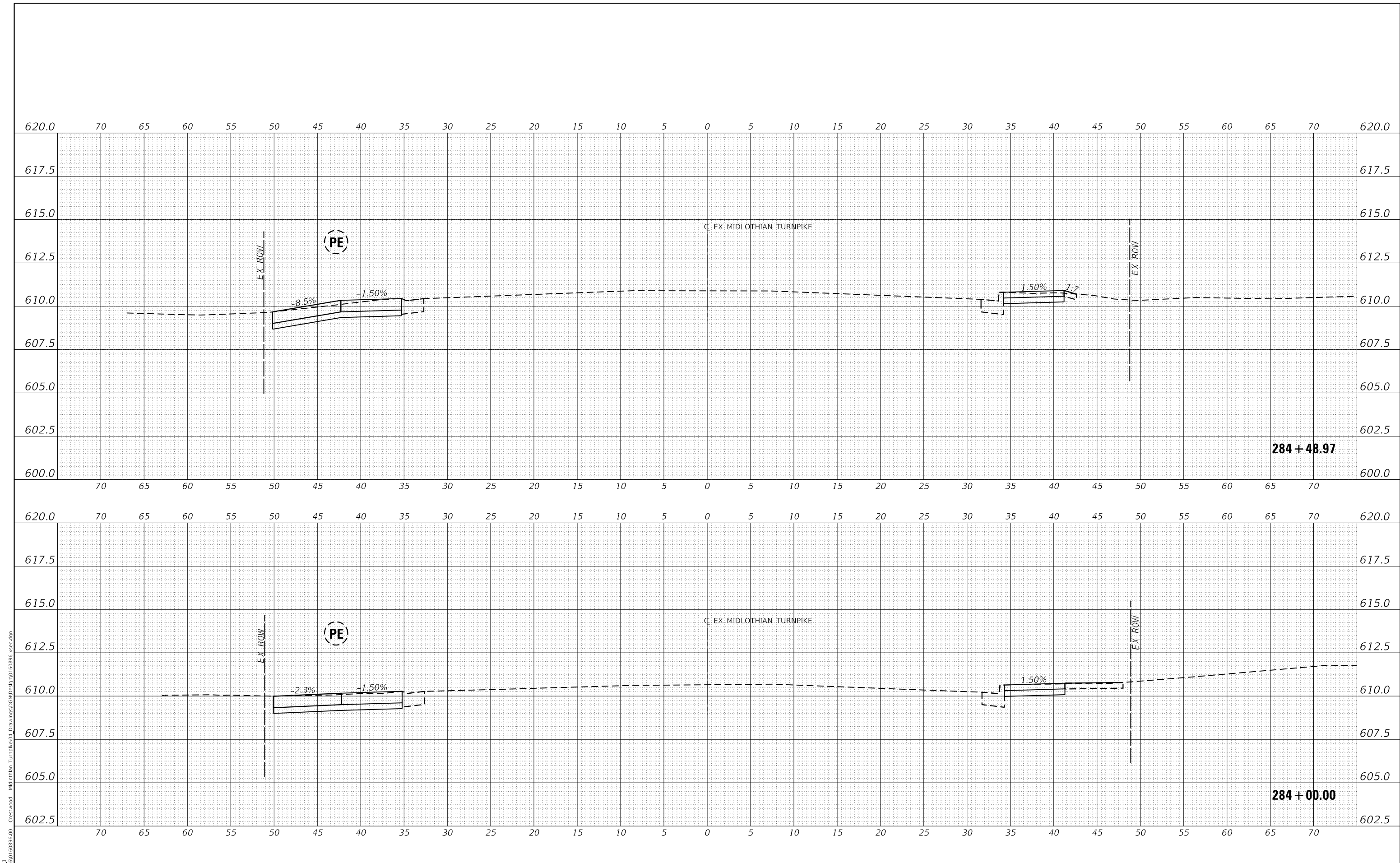
**STATE OF ILLINOIS
 DEPARTMENT OF TRANSPORTATION**

CROSS SECTIONS	
SCALE: H: 1"=5'	SHEET 105 OF 147 SHEETS
V: 1"=2.5'	STA. 283+50.00 TO STA. 283+96.66

F.A.U. RTE.	SECTION	COUNTY	TOTAL SHEETS	SHEET NO.
1600	15-00036-00-BT	COOK	271	229
CONTRACT NO. 61H12				
ILLINOIS FED. AID PROJECT				

DATE	
BY	
REVISIONS	
PLANNED	
ALIGNED	
CHECKED	
NO.	
NOTE BOOK	
NO.	
CADD FILE NAME	

DATE	
BY	
REVISIONS	
PLANNED	
GRADES	
CHECKED	
NO.	
NOTE BOOK	
NO.	
CADD FILE NAME	



MODEL: EXMIDCL_1
 FILE NAME: J:\2016\160996\00 - Crestwood - Midlothian Turnpike\04 Drawings\01\Design\160996-sec.dgn

USER NAME	= dreimer
DESIGNED	MEP
DRAWN	MEP
CHECKED	ERB
DATE	09/02/22
REVISIONS	
REVISIONS	
REVISIONS	
REVISIONS	
REVISIONS	

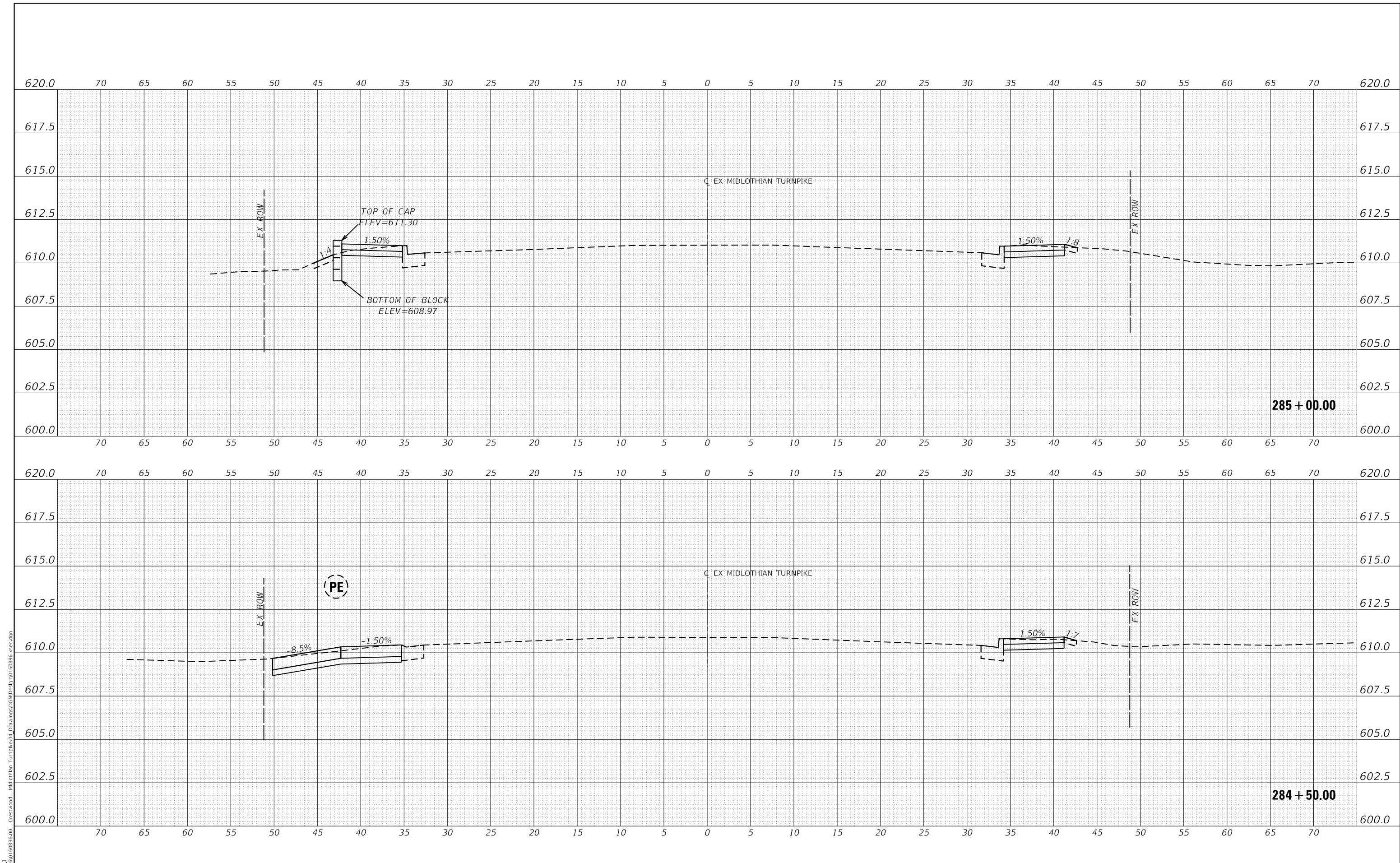
**STATE OF ILLINOIS
 DEPARTMENT OF TRANSPORTATION**

SCALE: H: 1"=5', V: 1"=2.5'	
SHEET 106 OF 147 SHEETS	STA. 284+00.00 TO STA. 284+50.00

F.A.U. RTE.	SECTION	COUNTY	TOTAL SHEETS	SHEET NO.
1600	15-00036-00-BT	COOK	271	230
CONTRACT NO. 61H12				
ILLINOIS FED. AID PROJECT				

DATE	
BY	
REVISIONS	
PLANNED	
ALIGNED	
CHECKED	
NO.	
CADD FILE NAME	

DATE	
BY	
REVISIONS	
PLANNED	
GRADES CHECKED	
STRUCTURE	
NO.	
NOTATION	
CIPWD	



MODEL: E:\MIDCL_1
 FILE NAME: J:\2016\160946-00 - Crestwood - Midlothian Turnpike\04 - Drawings\04 - Design\160946-00.dwg

USER NAME	= dreimer
DESIGNED	MEP
DRAWN	MEP
CHECKED	ERB
DATE	09/02/22
REVISIONS	-
REVISIONS	-
REVISIONS	-
REVISIONS	-

STATE OF ILLINOIS
 DEPARTMENT OF TRANSPORTATION

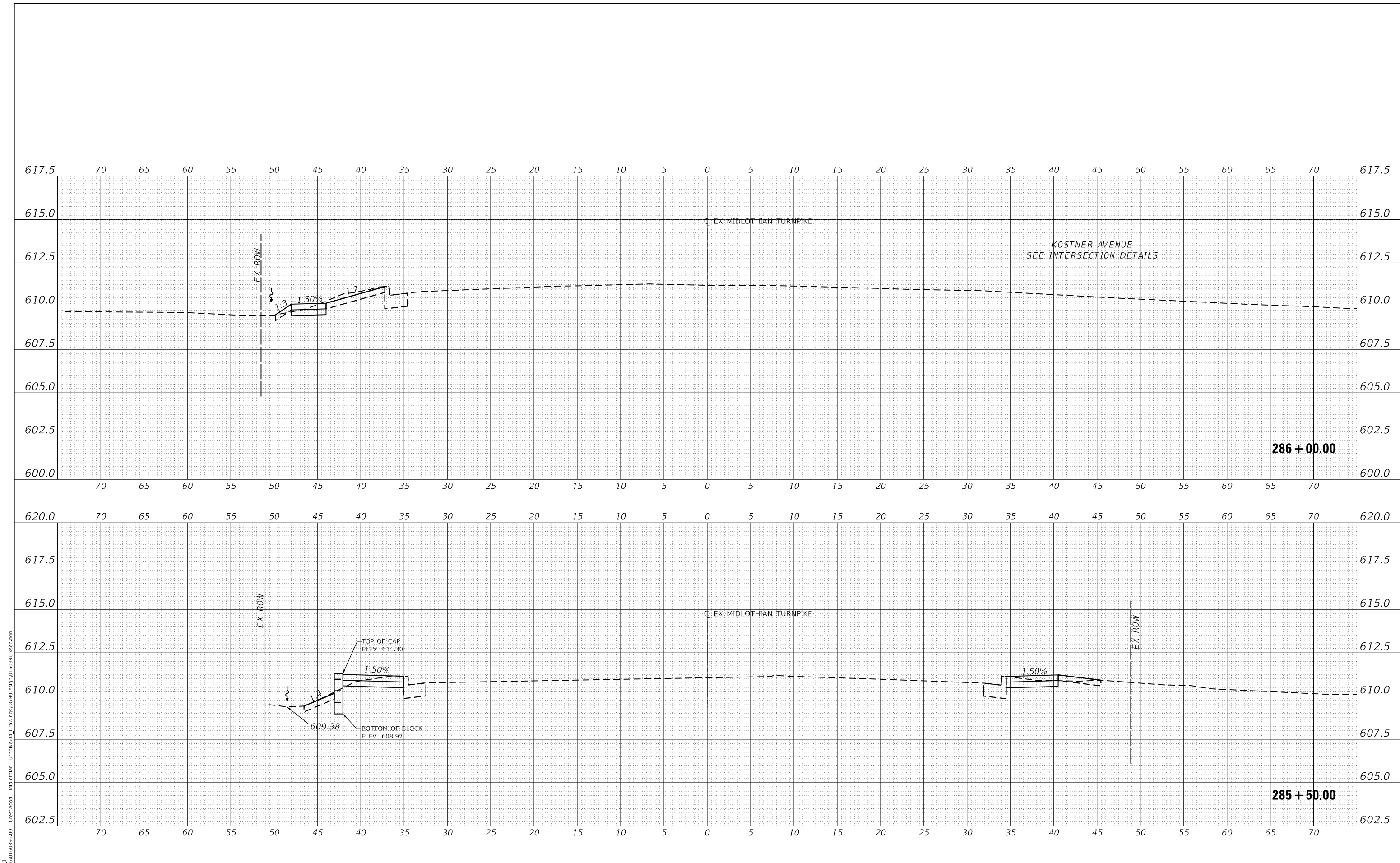
SCALE: H: 1"=5'	
V: 1"=2.5'	
SHEET 107	OF 147 SHEETS
STA. 284+50.14 TO STA. 285+00.00	

CROSS SECTIONS

F.A.U. RTE.	SECTION	COUNTY	TOTAL SHEETS	SHEET NO.
1600	15-00036-00-BT	COOK	271	231
CONTRACT NO. 61H12				
ILLINOIS FED. AID PROJECT				

DATE	
BY	
REVISIONS	
PLANNED	
ALIGNED	
CHECKED	
CADD FILE NAME	
PLAN	
NOTE BOOK NO.	

DATE	
BY	
REVISIONS	
PLANNED	
GRADES CHECKED	
STRUCTURE NOTATIONS	
PROFILE	
NOTE BOOK NO.	



MODEL: EXMIDCL_1
 FILE NAME: J:\2016\160996\00 - Crestwood - Midlothian Turnpike\04 Drawings\01 Design\160996-sec.dgn

USER NAME	= dreimer	DESIGNED	MEP	REVISED	-
		DRAWN	MEP	REVISED	-
PLOT SCALE	= 10.0000 ' / in.	CHECKED	ERB	REVISED	-
PLOT DATE	= 9/6/2022	DATE	09/02/22	REVISED	-

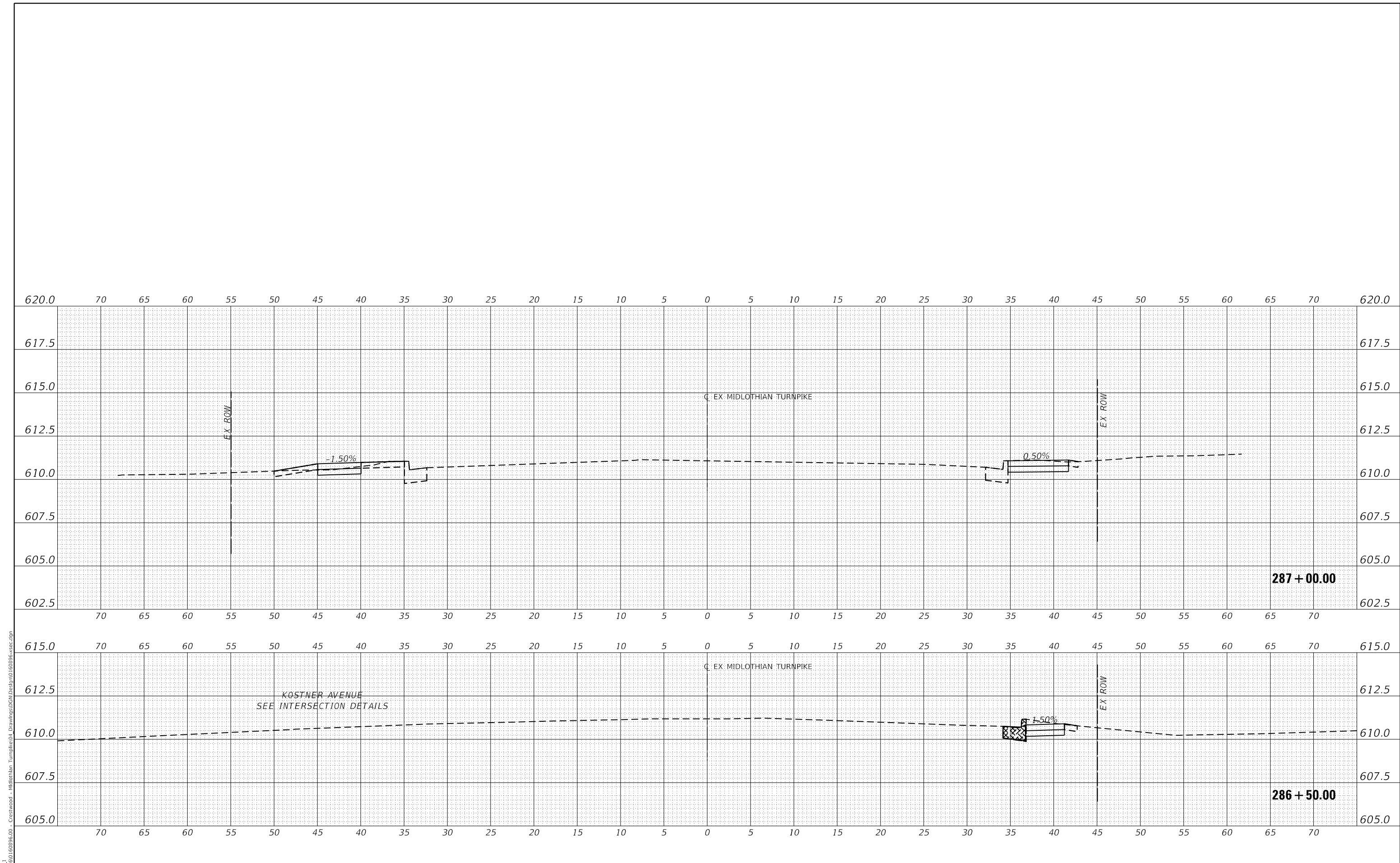
STATE OF ILLINOIS
 DEPARTMENT OF TRANSPORTATION

SCALE: H: 1" = 5'	
V: 1" = 2.5'	
SHEET	108 OF 147 SHEETS
STA. 285+50.00 R1 TO STA. 286+00.00 R1	

F.A.U. RTE.	SECTION	COUNTY	TOTAL SHEETS	SHEET NO.
1600	15-00036-00-BT	COOK	271	232
CONTRACT NO. 61H12				
ILLINOIS FED. AID PROJECT				

DATE	
BY	
REVISIONS	
PLANNED	
ALIGNED	
CHECKED	
NO.	
NOTE BOOK	
CADD FILE NAME	

DATE	
BY	
REVISIONS	
PLANNED	
GRADES CHECKED	
NO.	
NOTE BOOK	
CADD FILE NAME	



MODEL: E:\MIDC1_1
 FILE NAME: J:\20160160996-00 - Crestwood - Midlothian Turnpike\04 - Drawings\04 - Design\0160996-00.dwg



USER NAME	= dreimer
DESIGNED	MEP
DRAWN	MEP
CHECKED	ERB
DATE	09/02/22
REVISIONS	
REVISIONS	
REVISIONS	
REVISIONS	

**STATE OF ILLINOIS
 DEPARTMENT OF TRANSPORTATION**

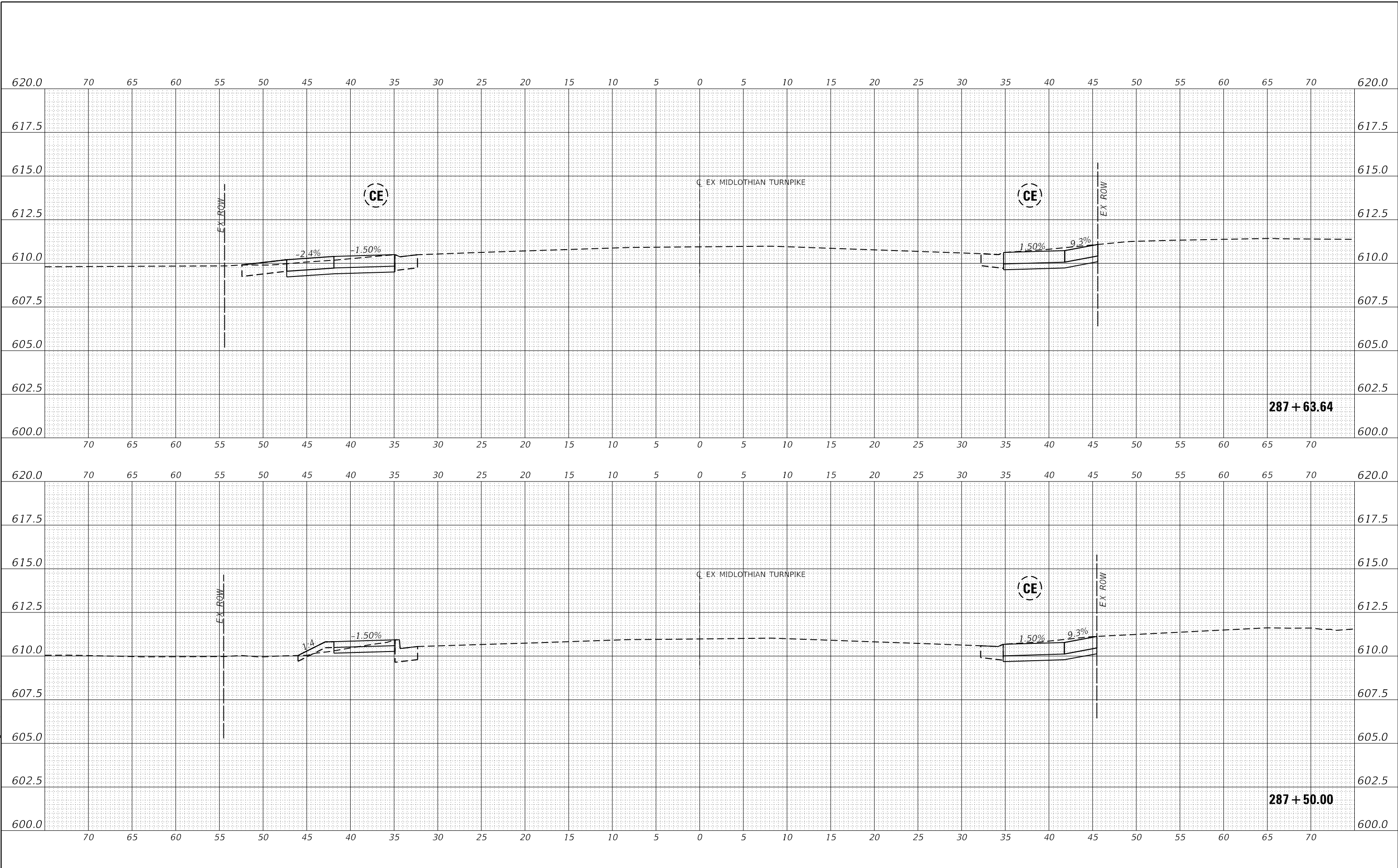
CROSS SECTIONS	
SCALE: H: 1" = 5'	SHEET 109 OF 147 SHEETS
V: 1" = 2.5'	STA. 286+50.00 TO STA. 287+00.00

F.A.U. RTE.	SECTION	COUNTY	TOTAL SHEETS	SHEET NO.
1600	15-00036-00-BT	COOK	271	233
CONTRACT NO. 61H12				
ILLINOIS FED. AID PROJECT				

DATE	
BY	
REVISIONS	
PLANNED	
ALIGNED	
CHECKED	
NO.	
NOTE BOOK	
NO.	
CADD FILE NAME	

DATE	
BY	
REVISIONS	
PLANNED	
GRADES	
CHECKED	
NO.	
NOTE BOOK	
NO.	
STRUC/TYPE	
NOTATION	
CPWD	

MODEL: EXMIDCL_1
 FILE NAME: J:\2016\160996\00 - Crestwood - Midlothian Turnpike\04 - Drawings\04 - Design\160996-sec.dgn



Farnsworth GROUP
 1011 WARRENVILLE ROAD, SUITE 375
 LISLE, ILLINOIS 60532
 (630) 296-5877 / info@f-w.com

USER NAME	= dreimer	DESIGNED	MEP	REVISED	-
		DRAWN	MEP	REVISED	-
PLOT SCALE	= 10.0000' / in.	CHECKED	ERB	REVISED	-
PLOT DATE	= 9/6/2022	DATE	09/02/22	REVISED	-

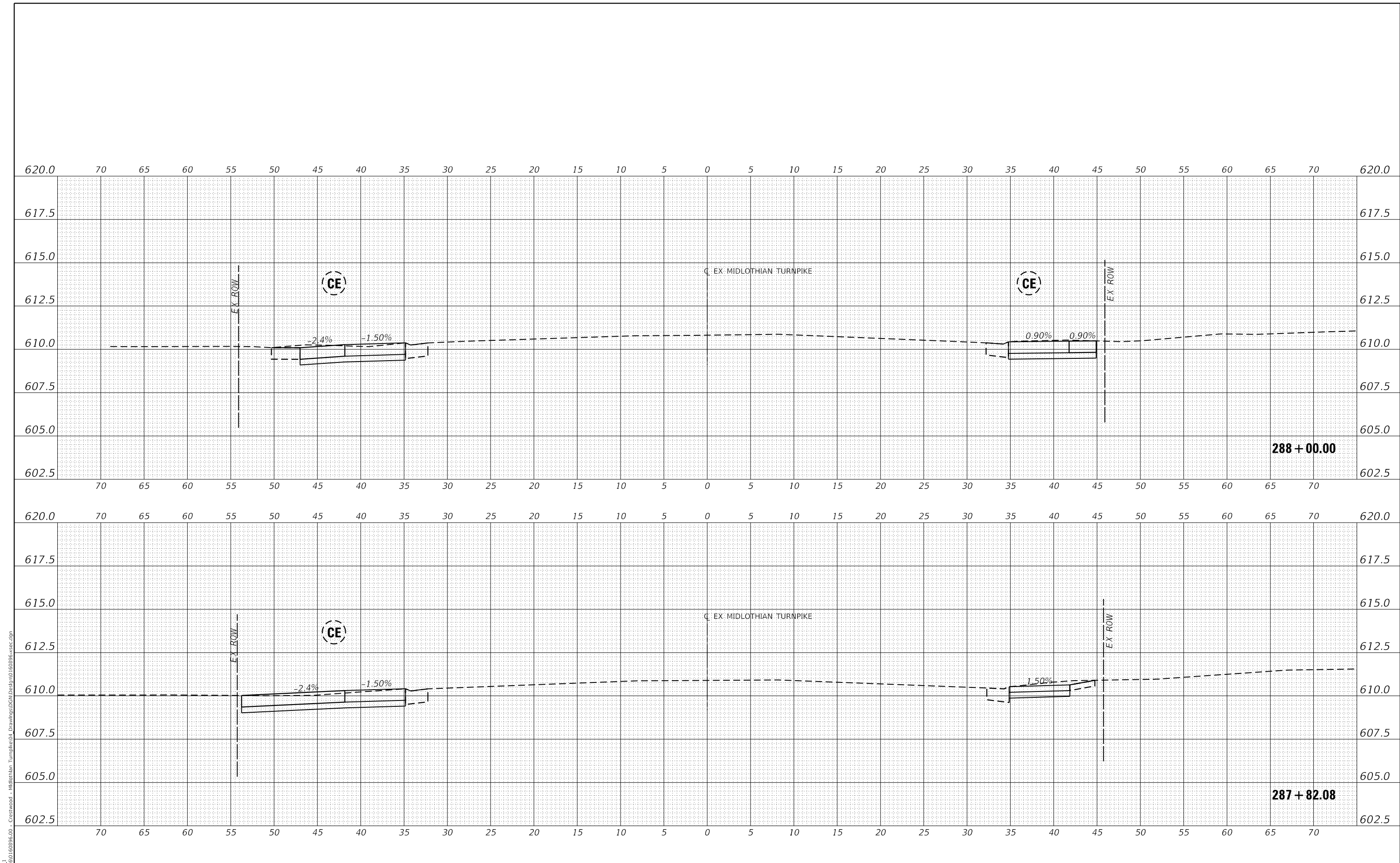
**STATE OF ILLINOIS
 DEPARTMENT OF TRANSPORTATION**

CROSS SECTIONS	
SCALE: H: 1"=5'	SHEET 110 OF 147 SHEETS
V: 1"=2.5'	STA. 287+50.00 TO STA. 287+63.63

F.A.U. RTE.	SECTION	COUNTY	TOTAL SHEETS	SHEET NO.
1600	15-00036-00-BT	COOK	271	234
				CONTRACT NO. 61H12
				ILLINOIS FED. AID PROJECT

DATE	
BY	
REVISIONS	
PLANNED	
ALIGNED	
CHECKED	
NO.	
NOTE BOOK	
NO.	
CADD FILE NAME	

DATE	
BY	
REVISIONS	
PLANNED	
GRADES	
CHECKED	
NO.	
NOTE BOOK	
NO.	
STRUCTURE	
NOTATION	
CPWD	



MODEL: EXMIDCL_1
 FILE NAME: J:\2016\160996\00 - Crestwood - Midlothian Turnpike\04 Drawings\04 Design\160996-sec.dgn

USER NAME = dreimer	DESIGNED MEP	REVISED -
	DRAWN MEP	REVISED -
PLOT SCALE = 10.0000' / in.	CHECKED ERB	REVISED -
PLOT DATE = 9/6/2022	DATE 09/02/22	REVISED -

STATE OF ILLINOIS
 DEPARTMENT OF TRANSPORTATION

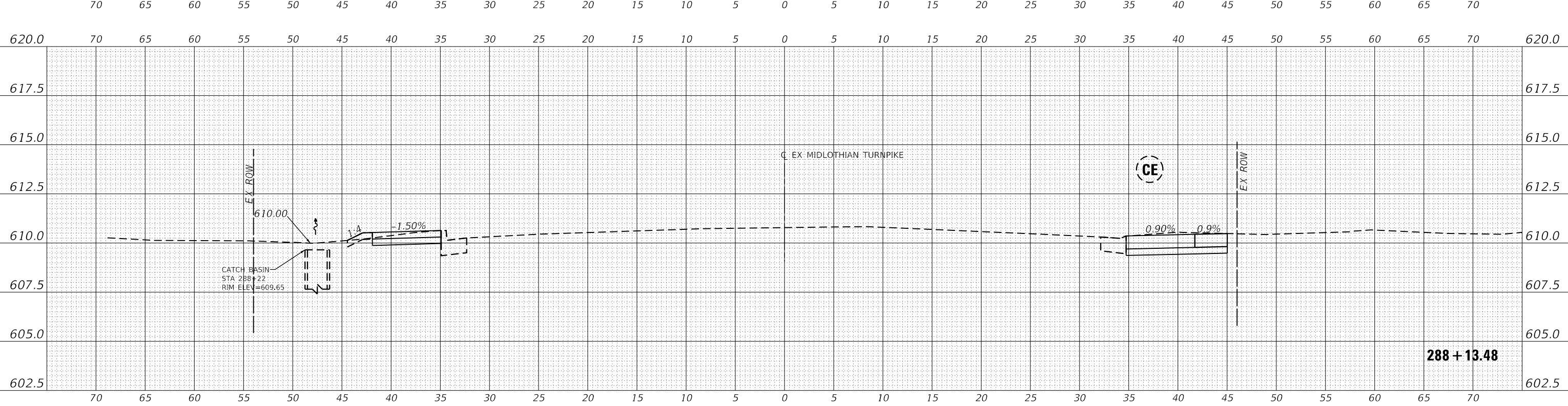
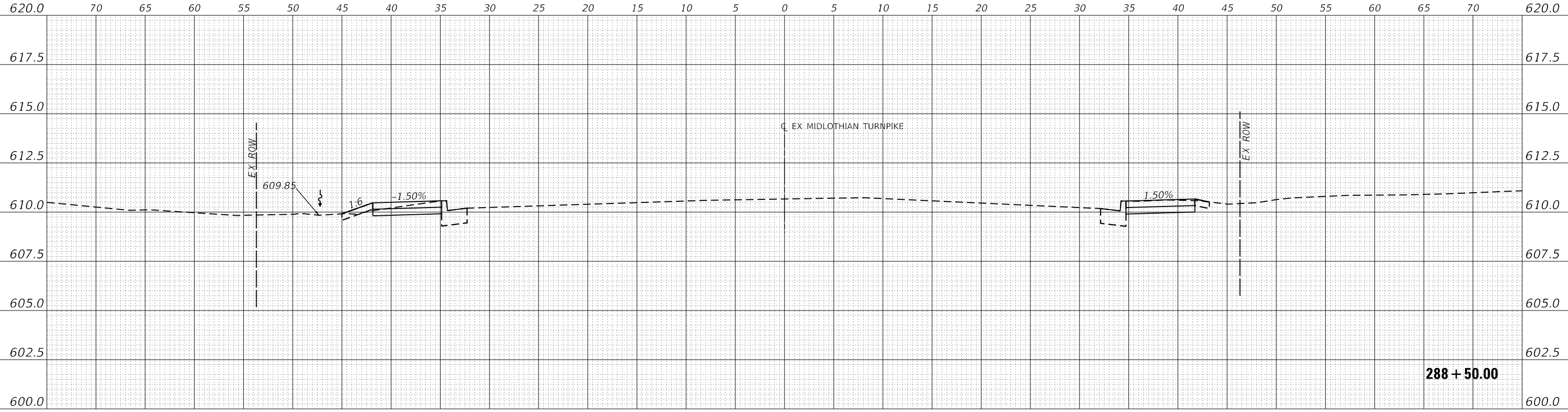
SCALE: H: 1" = 5'	
V: 1" = 2.5'	
SHEET 111 OF 147 SHEETS	STA. 287+81.62 TO STA. 288+00.00

CROSS SECTIONS

F.A.U. RTE.	SECTION	COUNTY	TOTAL SHEETS	SHEET NO.
1600	15-00036-00-BT	COOK	271	235
CONTRACT NO. 61H12				
ILLINOIS FED. AID PROJECT				

REVISIONS	DATE
BY	
PLANNED	
ALIGNED	
CHECKED	
NO.	
NOTE BOOK	
CADD FILE NAME	

REVISIONS	DATE
BY	
PLANNED	
GRADES CHECKED	
STRUCTURE	
NO.	
NOTE BOOK	
CADD FILE NAME	



MODEL: EX.MIDCL_1
 FILE NAME: J:\20160160996-00 - Crestwood - Midlothian Turnpike\04 Drawings\04\Design\160996-sec.dgn



USER NAME = dreimer	DESIGNED MEP	REVISED -
	DRAWN MEP	REVISED -
PLOT SCALE = 10.0000' / in.	CHECKED ERB	REVISED -
PLOT DATE = 9/6/2022	DATE 09/02/22	REVISED -

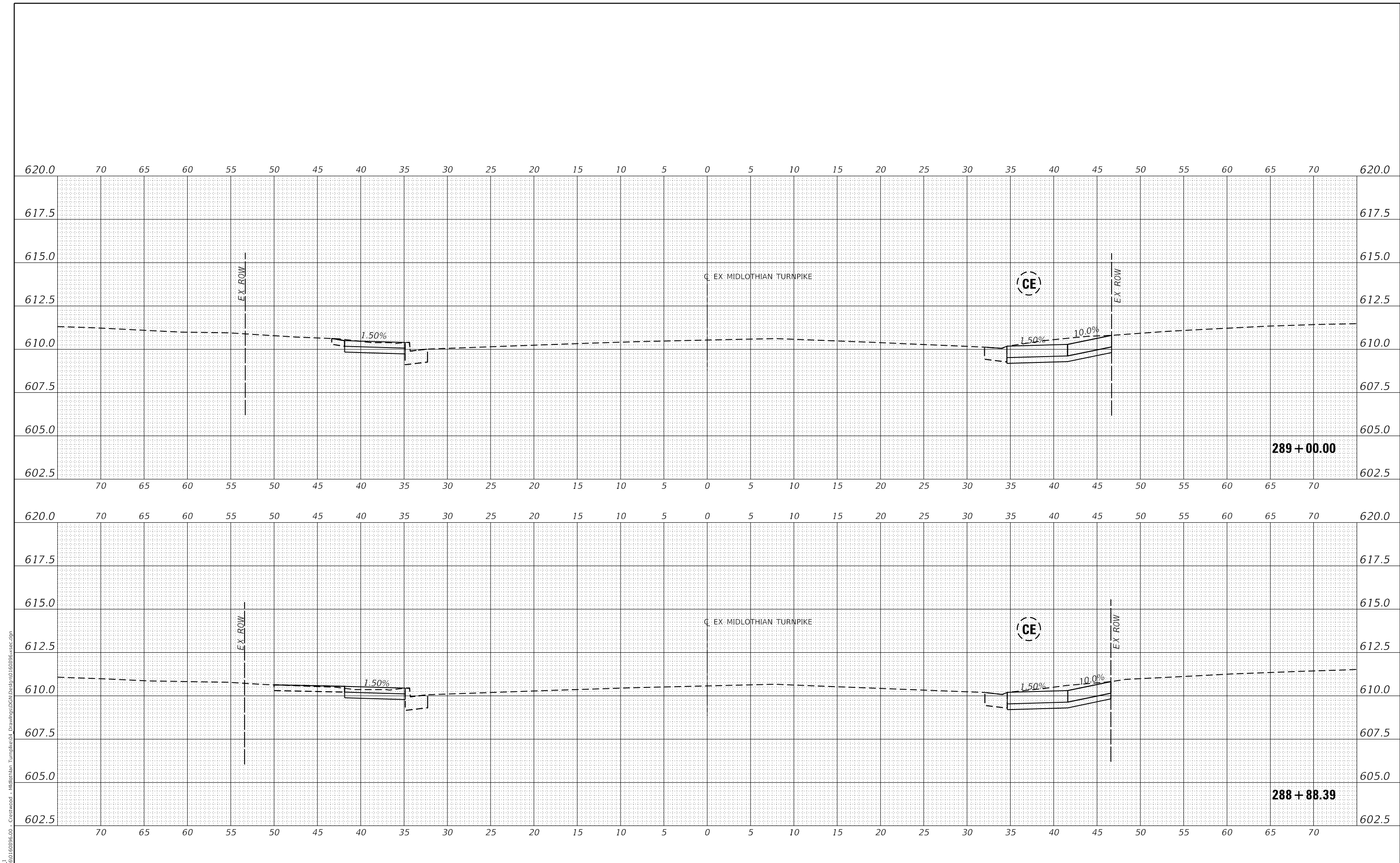
**STATE OF ILLINOIS
DEPARTMENT OF TRANSPORTATION**

CROSS SECTIONS	
SCALE: H: 1" = 5'	SHEET 112 OF 147 SHEETS
V: 1" = 2.5'	STA. 288+13.46 TO STA. 288+50.00

F.A.U. RTE. 1600	SECTION 15-00036-00-BT	COUNTY COOK	TOTAL SHEETS 271	SHEET NO. 236
CONTRACT NO. 61H12				
ILLINOIS FED. AID PROJECT				

DATE	
BY	
REVISIONS	
PLANNED	
ALIGNED	
CHECKED	
NO.	
NOTE BOOK	
CADD FILE NAME	

DATE	
BY	
REVISIONS	
PLANNED	
GRADES	
CHECKED	
NO.	
NOTE BOOK	
STRUCTURE	
NOTATION	
CPWD	



Farnsworth GROUP
 1011 WARRENVILLE ROAD, SUITE 375
 LISLE, ILLINOIS 60532
 (630) 296-5877 / info@f-w.com

USER NAME = dreimer	DESIGNED MEP	REVISED -
PLOT SCALE = 10.0000' / in.	DRAWN MEP	REVISED -
PLOT DATE = 9/6/2022	CHECKED ERB	REVISED -
	DATE 09/02/22	REVISED -

STATE OF ILLINOIS
DEPARTMENT OF TRANSPORTATION

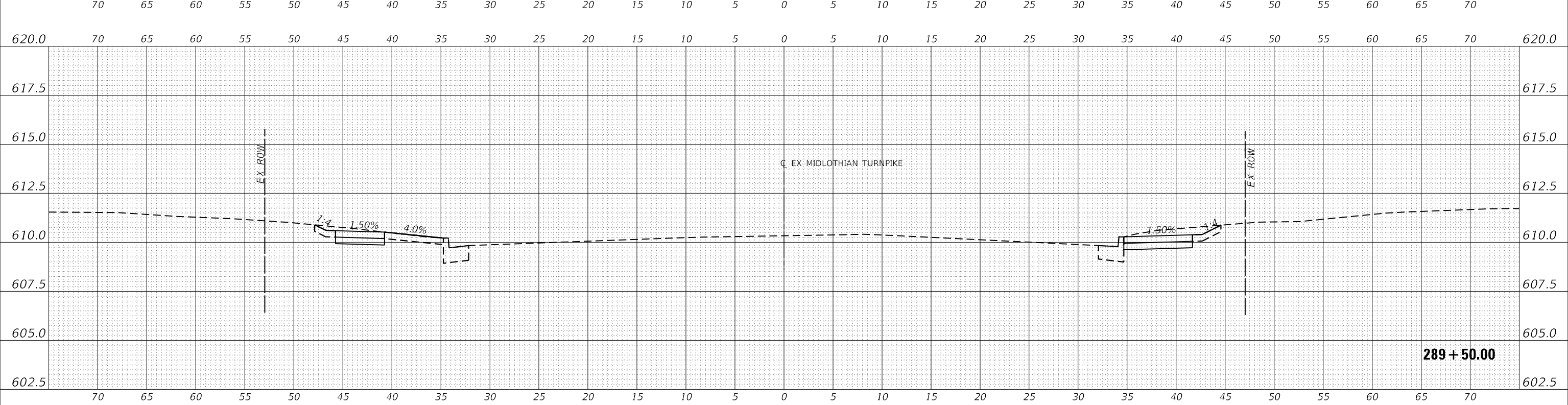
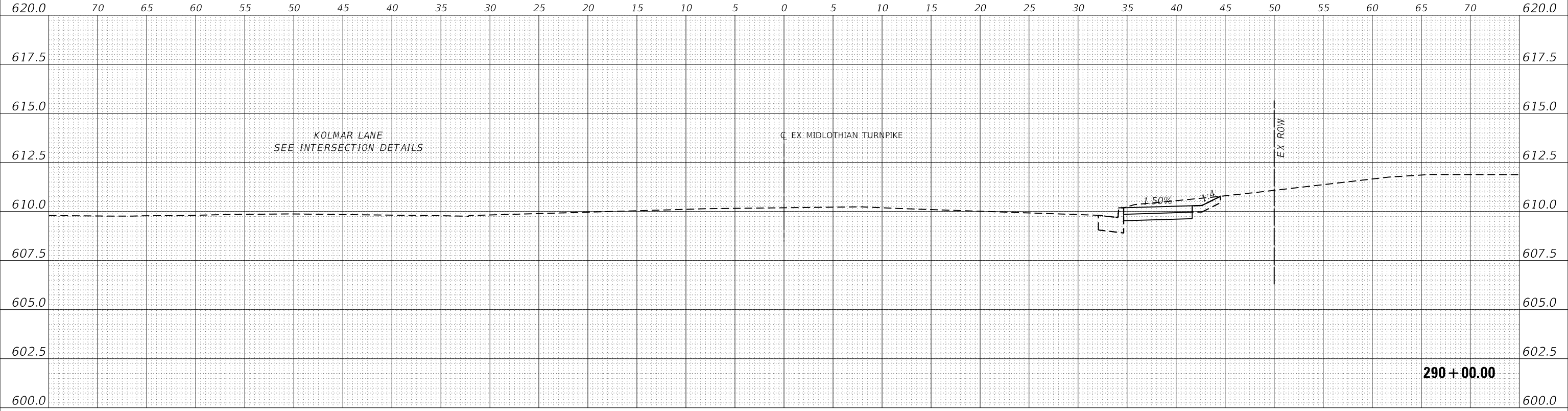
SCALE: H: 1" = 5'	SHEET 113 OF 147 SHEETS	STA. 288+88.20 TO STA. 289+00.00
V: 1" = 2.5'		

CROSS SECTIONS

F.A.U. RTE.	SECTION	COUNTY	TOTAL SHEETS	SHEET NO.
1600	15-00036-00-BT	COOK	271	237
CONTRACT NO. 61H12				
ILLINOIS FED. AID PROJECT				

DATE	
BY	
REVISIONS	
PLANNED	
ALIGNED	
CHECKED	
NO.	
NOTE BOOK	
CADD FILE NAME	

DATE	
BY	
REVISIONS	
PLANNED	
GRADES	
CHECKED	
NO.	
NOTE BOOK	
CADD FILE NAME	



MODEL: E:\MIDCL_1
 FILE NAME: J:\20160160996-00 - Crestwood - Midlothian Turnpike\04 - Drawings\04 - Design\0160996-sec.dgn



USER NAME	= dreimer
DESIGNED	MEP
DRAWN	MEP
CHECKED	ERB
DATE	09/02/22

REVISIONS	
NO.	
DATE	
DESCRIPTION	

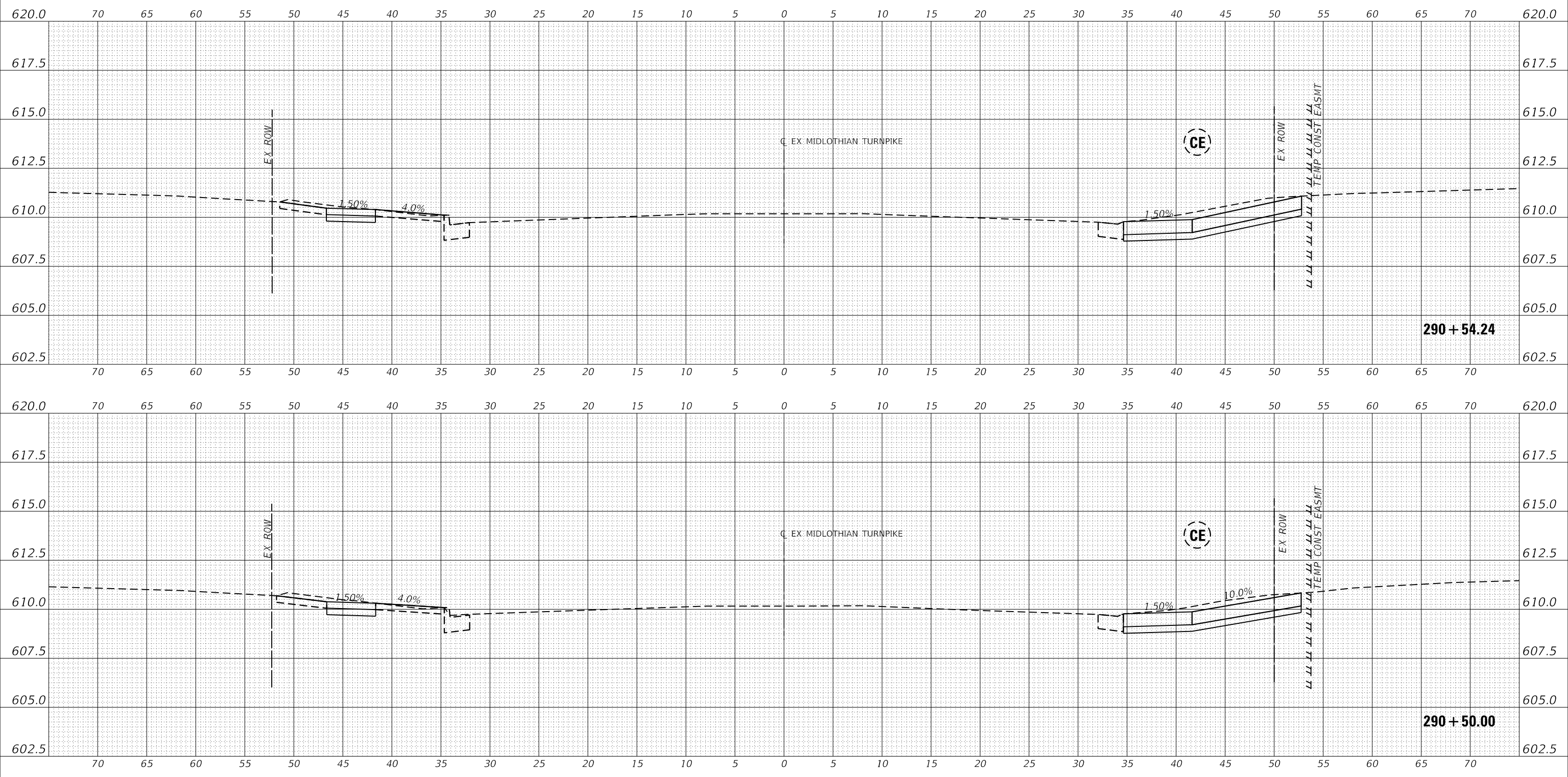
STATE OF ILLINOIS
 DEPARTMENT OF TRANSPORTATION

SCALE:	H: 1"=5'	V: 1"=2.5'
SHEET	114	OF 147 SHEETS
STA.	289+50.00	TO STA. 290+00.00

F.A.U. RTE.	SECTION	COUNTY	TOTAL SHEETS	SHEET NO.
1600	15-00036-00-BT	COOK	271	238
CONTRACT NO. 61H12				
ILLINOIS FED. AID PROJECT				

DATE	
BY	
REVISIONS	
PLANNED	
ALIGNED	
CHECKED	
NO.	
NOTE BOOK	
NO.	
CADD FILE NAME	

DATE	
BY	
REVISIONS	
PLANNED	
GRADES	
CHECKED	
NO.	
NOTE BOOK	
NO.	
STRUCTURE	
NO.	
DATE	
BY	
REVISIONS	
PLANNED	
GRADES	
CHECKED	
NO.	
NOTE BOOK	
NO.	
STRUCTURE	
NO.	



MODEL: EXMIDCL_1
 FILE NAME: J:\2016\160946-00 - Crestwood - Midlothian Turnpike\04 Drawings\04 Design\160946-sec.dgn



USER NAME	= dreimer
DESIGNED	MEP
DRAWN	MEP
CHECKED	ERB
DATE	09/02/22
PLLOT SCALE	= 10.0000' / in.
PLLOT DATE	= 9/6/2022

REVISED	-
REVISED	-
REVISED	-
REVISED	-

STATE OF ILLINOIS
 DEPARTMENT OF TRANSPORTATION


SCALE: H: 1"=5'	
V: 1"=2.5'	
SHEET	115 OF 147 SHEETS
STA. 290+50.00 TO STA. 290+55.39	

CROSS SECTIONS

F.A.U. RTE.	SECTION	COUNTY	TOTAL SHEETS	SHEET NO.
1600	15-00036-00-BT	COOK	271	239
CONTRACT NO. 61H12				
ILLINOIS FED. AID PROJECT				

DATE	
BY	
REVISIONS	
PLANNED	
ALIGNED	
CHECKED	
NO. _____	
NOTE BOOK	
NO. _____	
CADD FILE NAME	

DATE	
BY	
REVISIONS	
PLANNED	
GRADES	
CHECKED	
NO. _____	
NOTE BOOK	
NO. _____	
STRUCTURE	
NOTATION	
CPWD	



1011 WARRENVILLE ROAD, SUITE 375

 LISLE, ILLINOIS 60532

 (630) 296-5877 / info@f-w.com

USER NAME = dreimer	DESIGNED MEP	REVISED -
	DRAWN MEP	REVISED -
PLOT SCALE = 10.0000' / in.	CHECKED ERB	REVISED -
PLOT DATE = 9/6/2022	DATE 09/02/22	REVISED -

STATE OF ILLINOIS
DEPARTMENT OF TRANSPORTATION

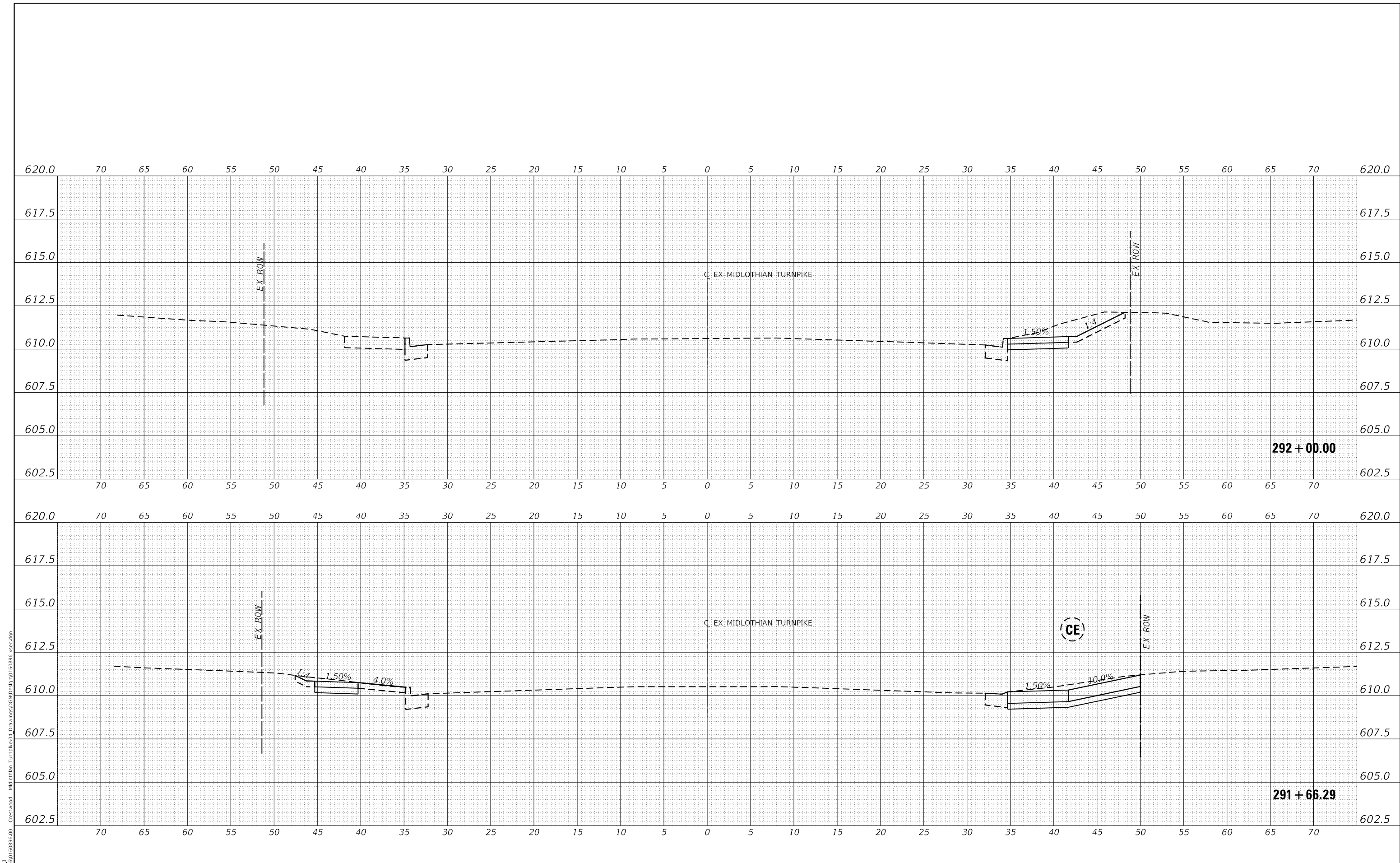
SCALE: $\frac{H:1}{V:1} = \frac{1"}{20'}$	SHEET 116 OF 147 SHEETS	STA. 291+00.00 TO STA. 291+50.00
---	-------------------------	----------------------------------

CROSS SECTIONS

F.A.U. RTE.	SECTION	COUNTY	TOTAL SHEETS	SHEET NO.
1600	15-00036-00-BT	COOK	271	240
CONTRACT NO. 61H12				
ILLINOIS FED. AID PROJECT				

DATE	
BY	
REVISIONS	
PLANNED	
ALIGNED	
CHECKED	
NO.	
NOTE BOOK	
CADD FILE NAME	

DATE	
BY	
REVISIONS	
PLANNED	
GRADES	
CHECKED	
NO.	
NOTE BOOK	
STRUCTURE	
NO.	
NO.	



MODEL: EXMIDCL_1
 FILE NAME: J:\20160160996-00 - Crestwood - Midlothian Turnpike\04 - Drawings\04 - Design\0160996-00.dwg



USER NAME	= dreimer
DESIGNED	MEP
DRAWN	MEP
CHECKED	ERB
DATE	09/02/22

REVISIONS	-
REVISIONS	-
REVISIONS	-
REVISIONS	-

STATE OF ILLINOIS
 DEPARTMENT OF TRANSPORTATION

SCALE: H:1"=5'	
V:1"=2.5'	
SHEET 117 OF 147 SHEETS	STA. 291+66.92 TO STA. 292+00.00

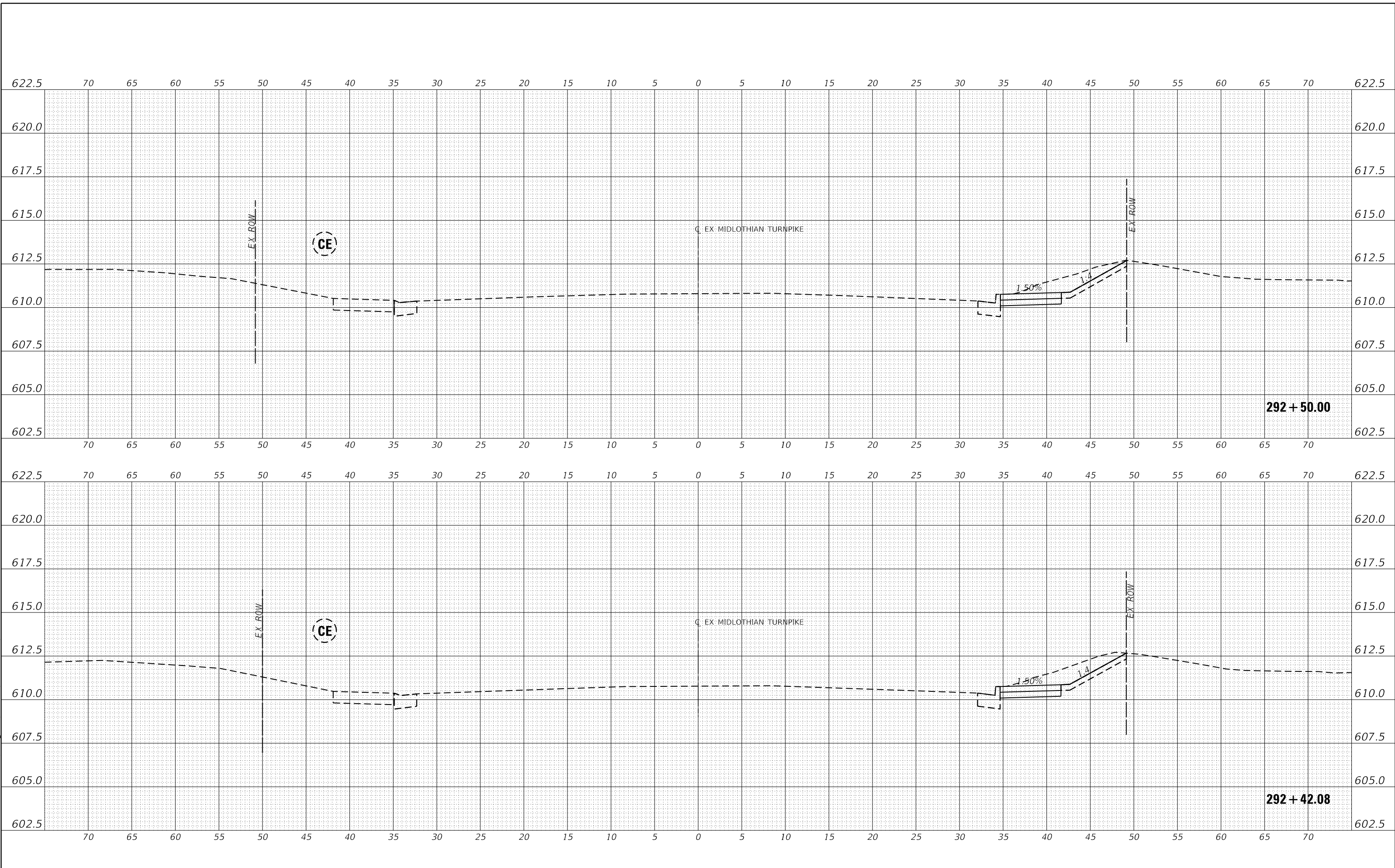
CROSS SECTIONS

F.A.U. RTE.	SECTION	COUNTY	TOTAL SHEETS	SHEET NO.
1600	15-00036-00-BT	COOK	271	241
CONTRACT NO. 61H12				
ILLINOIS FED. AID PROJECT				

DATE	
BY	
REVISIONS	
PLANNED	
ALIGNED	
CHECKED	
NO.	
CADD FILE NAME	

DATE	
BY	
REVISIONS	
PROFILES	
GRADES	
CHECKED	
NO.	
STRUCTURE	
NOTATION	
CPWD	

MODEL: E:\MIDCL_1
FILE NAME: J:\2016\160996-00 - Crestwood - Midlothian Turnpike\04 - Drawings\DCM\Design\160996-sec.dgn



Farnsworth GROUP
1011 WARRENVILLE ROAD, SUITE 375
LISLE, ILLINOIS 60532
(630) 296-5877 / info@f-w.com

USER NAME	= dreimer	DESIGNED	MEP	REVISED	-
		DRAWN	MEP	REVISED	-
PLOT SCALE	= 10.0000' / in.	CHECKED	ERB	REVISED	-
PLOT DATE	= 9/6/2022	DATE	09/02/22	REVISED	-

**STATE OF ILLINOIS
DEPARTMENT OF TRANSPORTATION**

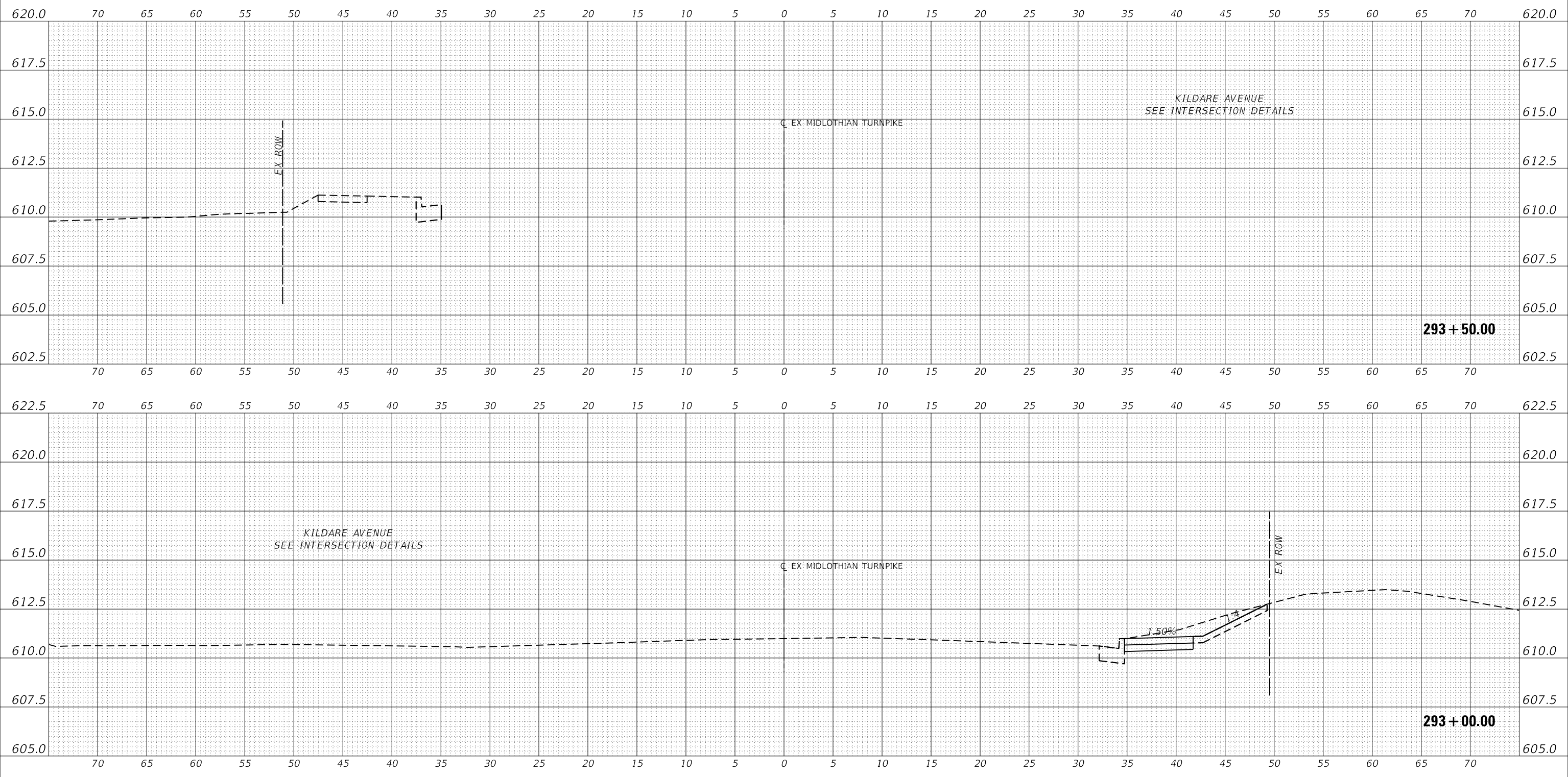
SCALE: H: 1" = 5' V: 1" = 2.5'		SHEET	118 OF 147 SHEETS	STA. 292+42.80 TO STA. 292+50.00
-----------------------------------	--	-------	-------------------	----------------------------------

CROSS SECTIONS

F.A.U. RTE.	SECTION	COUNTY	TOTAL SHEETS	SHEET NO.
1600	15-00036-00-BT	COOK	271	242
				CONTRACT NO. 61H12
		ILLINOIS	FED. AID PROJECT	

DATE	
BY	
REVISIONS	
PLANNED	
ALIGNED	
CHECKED	
NO.	
NOTE BOOK	
NO.	
CADD FILE NAME	

DATE	
BY	
REVISIONS	
PLANNED	
GRADES	
CHECKED	
NO.	
NOTE BOOK	
NO.	
CADD FILE NAME	



MODEL: EXMIDCL_1
 FILE NAME: J:\2016\160996\00 - Crestwood - Midlothian Turnpike\04 - Drawings\DCM\Design\160996-sec.dgn



USER NAME	= dreimer
PLOT SCALE	= 10.0000' / in.
PLOT DATE	= 9/6/2022

DESIGNED	MEP
DRAWN	MEP
CHECKED	ERB
DATE	09/02/22

REVISED	-
REVISED	-
REVISED	-
REVISED	-

STATE OF ILLINOIS
 DEPARTMENT OF TRANSPORTATION

SCALE: H: 1" = 5'
 V: 1" = 2.5'
 SHEET 119 OF 147 SHEETS STA. 293+00.00 TO STA. 293+50.00

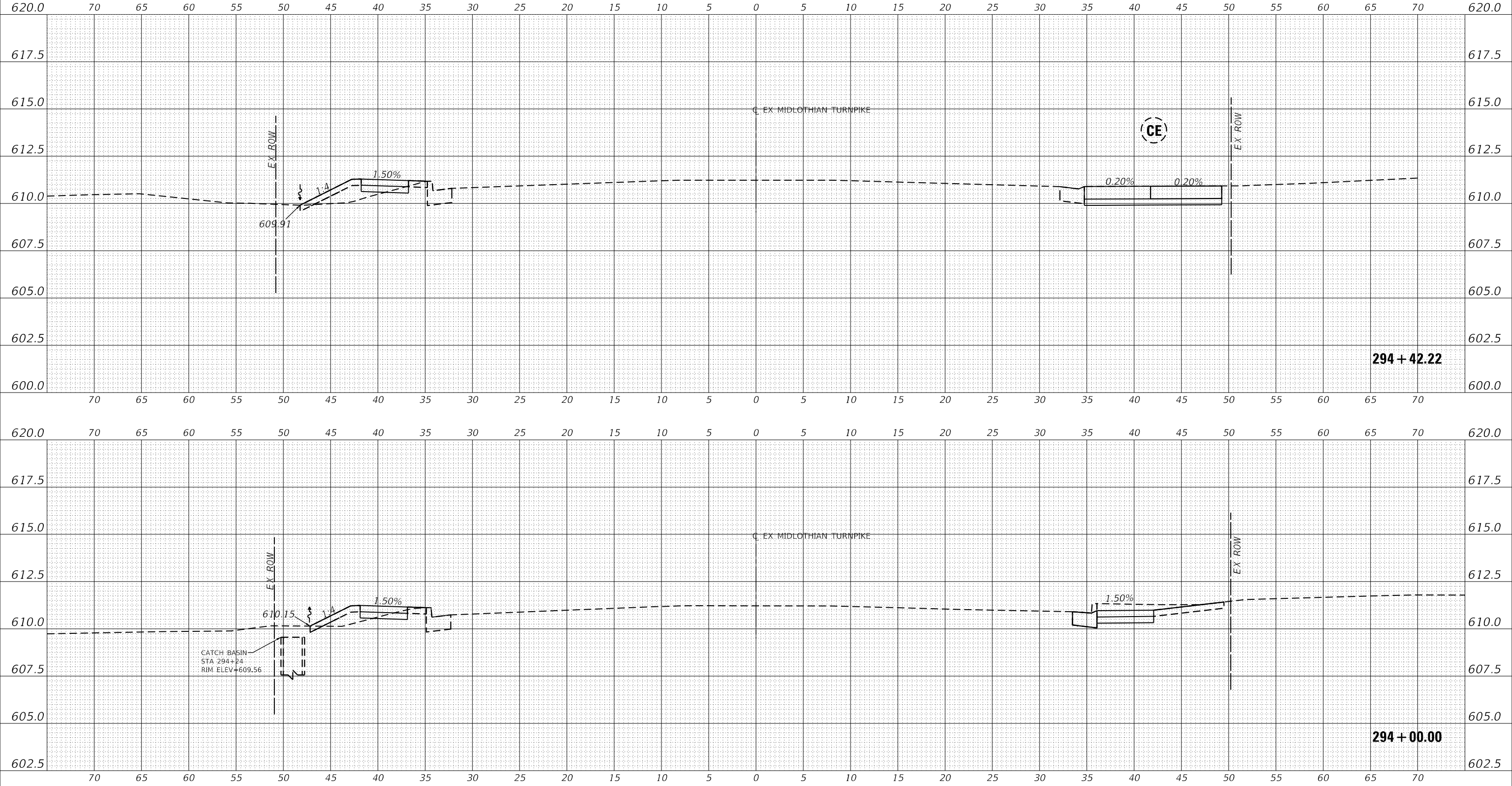
CROSS SECTIONS

F.A.U. RTE.	SECTION	COUNTY	TOTAL SHEETS	SHEET NO.
1600	15-00036-00-BT	COOK	271	243
				CONTRACT NO. 61H12
				ILLINOIS FED. AID PROJECT

DATE	
BY	
REVISIONS	
PLANNED	
ALIGNED	
CHECKED	
NO.	
NOTE BOOK	
CADD FILE NAME	

DATE	
BY	
REVISIONS	
PLANNED	
GRADES	
CHECKED	
NO.	
NOTE BOOK	
STRUCTURE	
NOTATION	
CPWD	

MODEL: EXMIDCL_1
 FILE NAME: J:\2016\160996\00 - Crestwood - Midlothian Turnpike\04 Drawings\04\Design\160996-sec.dgn



USER NAME = dreimer
 PLOT SCALE = 10.0000' / in.
 PLOT DATE = 9/6/2022

DESIGNED MEP
 DRAWN MEP
 CHECKED ERB
 DATE 09/02/22

REVISED -
 REVISED -
 REVISED -
 REVISED -

STATE OF ILLINOIS
 DEPARTMENT OF TRANSPORTATION

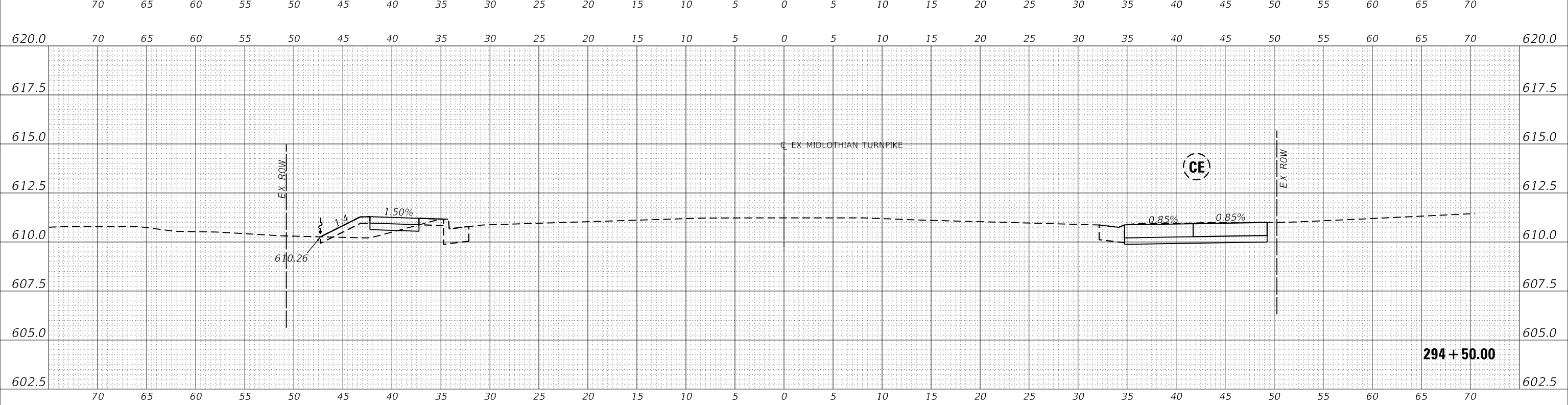
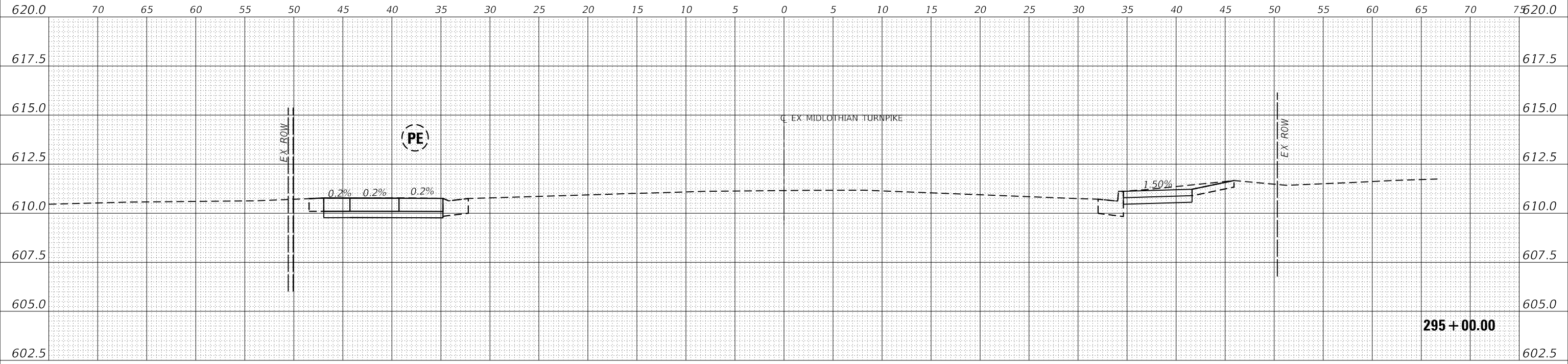
CROSS SECTIONS
 SCALE: H: 1" = 5'
 V: 1" = 2.5'
 SHEET 120 OF 147 SHEETS
 STA. 294+00.00 TO STA. 294+42.11

F.A.U. RTE.	SECTION	COUNTY	TOTAL SHEETS	SHEET NO.
1600	15-00036-00-BT	COOK	271	244
CONTRACT NO. 61H12				
ILLINOIS FED. AID PROJECT				

DATE	
BY	
REVISIONS	
PLANNED	
ALIGNED	
CHECKED	
NO.	
NOTE BOOK	
NO.	
CADD FILE NAME	

DATE	
BY	
REVISIONS	
PLANNED	
GRADES	
CHECKED	
NO.	
NOTE BOOK	
NO.	
CADD FILE NAME	

MODEL: E:\MIDCL_1
FILE NAME: J:\20160160996-00 - Crestwood - Midlothian Turnpike\04 - Drawings\DCM\Design\160996-sec.dgn



USER NAME = dreimer
PLOT SCALE = 10.0000 ' / in.
PLOT DATE = 9/6/2022

DESIGNED MEP
DRAWN MEP
CHECKED ERB
DATE 09/02/22

REVISED -
REVISED -
REVISED -
REVISED -

STATE OF ILLINOIS
DEPARTMENT OF TRANSPORTATION

SCALE: H: 1" = 5'
V: 1" = 2.5'
SHEET 121 OF 147 SHEETS STA. 294+50.00 TO STA. 295+00.00

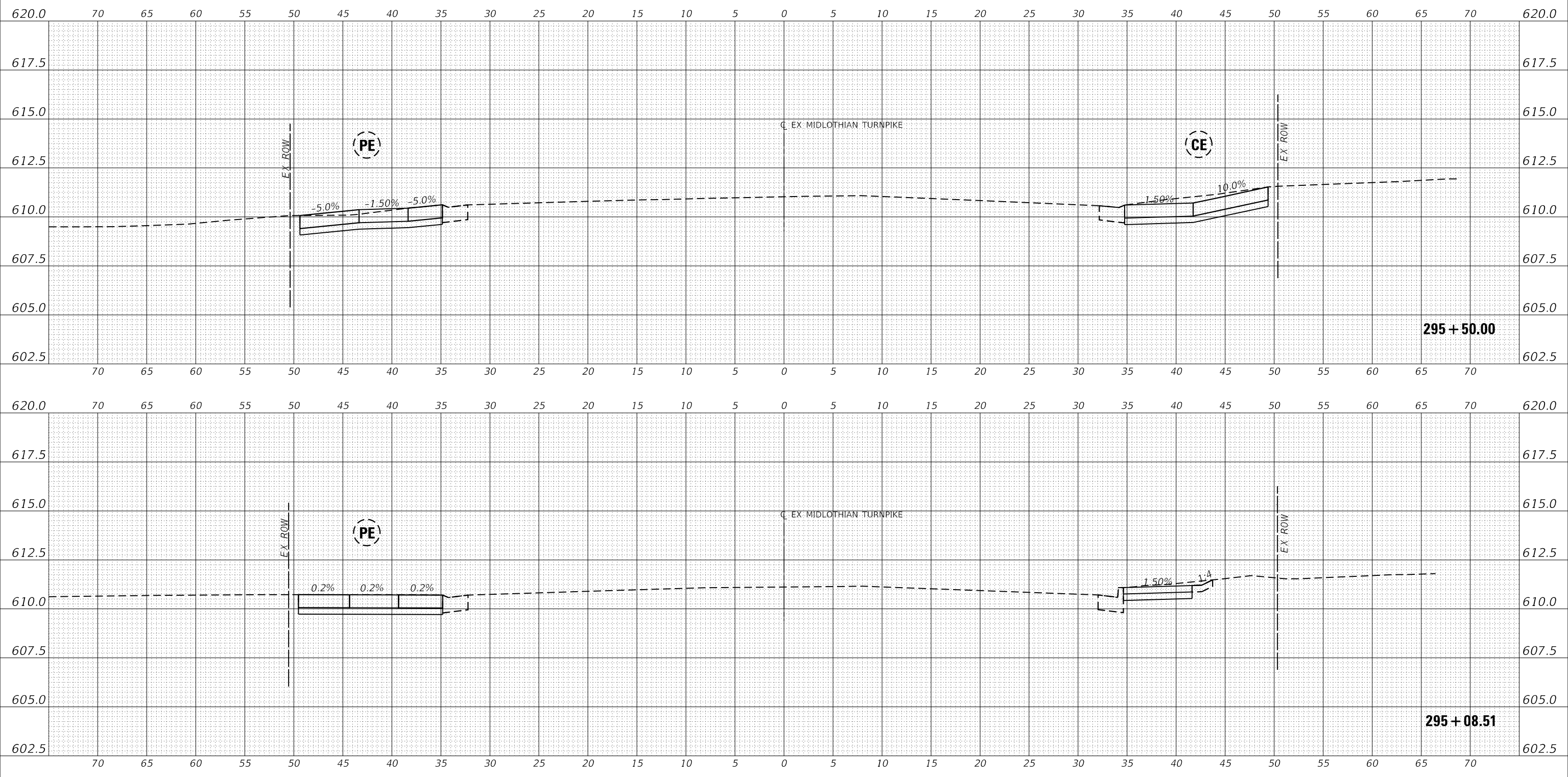
CROSS SECTIONS

F.A.U. RTE.	SECTION	COUNTY	TOTAL SHEETS	SHEET NO.
1600	15-00036-00-BT	COOK	271	245
CONTRACT NO. 61H12				
ILLINOIS FED. AID PROJECT				

DATE	
BY	
REVISIONS	
PLANNED	
ALIGNED	
CHECKED	
NO.	
NOTE BOOK	
NO.	
CADD FILE NAME	

DATE	
BY	
REVISIONS	
PLANNED	
GRADES	
CHECKED	
NO.	
NOTE BOOK	
NO.	
STRUCTURE	
NOTATION	
CPWD	

MODEL: E:\MIDCL_1
 FILE NAME: J:\20160160996-00 - Crestwood - Midlothian Turnpike\04 - Drawings\DCM\Design\160996-sec.dgn



USER NAME = dreimer
 PLOT SCALE = 10.0000 ' / in.
 PLOT DATE = 9/6/2022

DESIGNED MEP
 DRAWN MEP
 CHECKED ERB
 DATE 09/02/22

REVISED -
 REVISED -
 REVISED -
 REVISED -

STATE OF ILLINOIS
 DEPARTMENT OF TRANSPORTATION

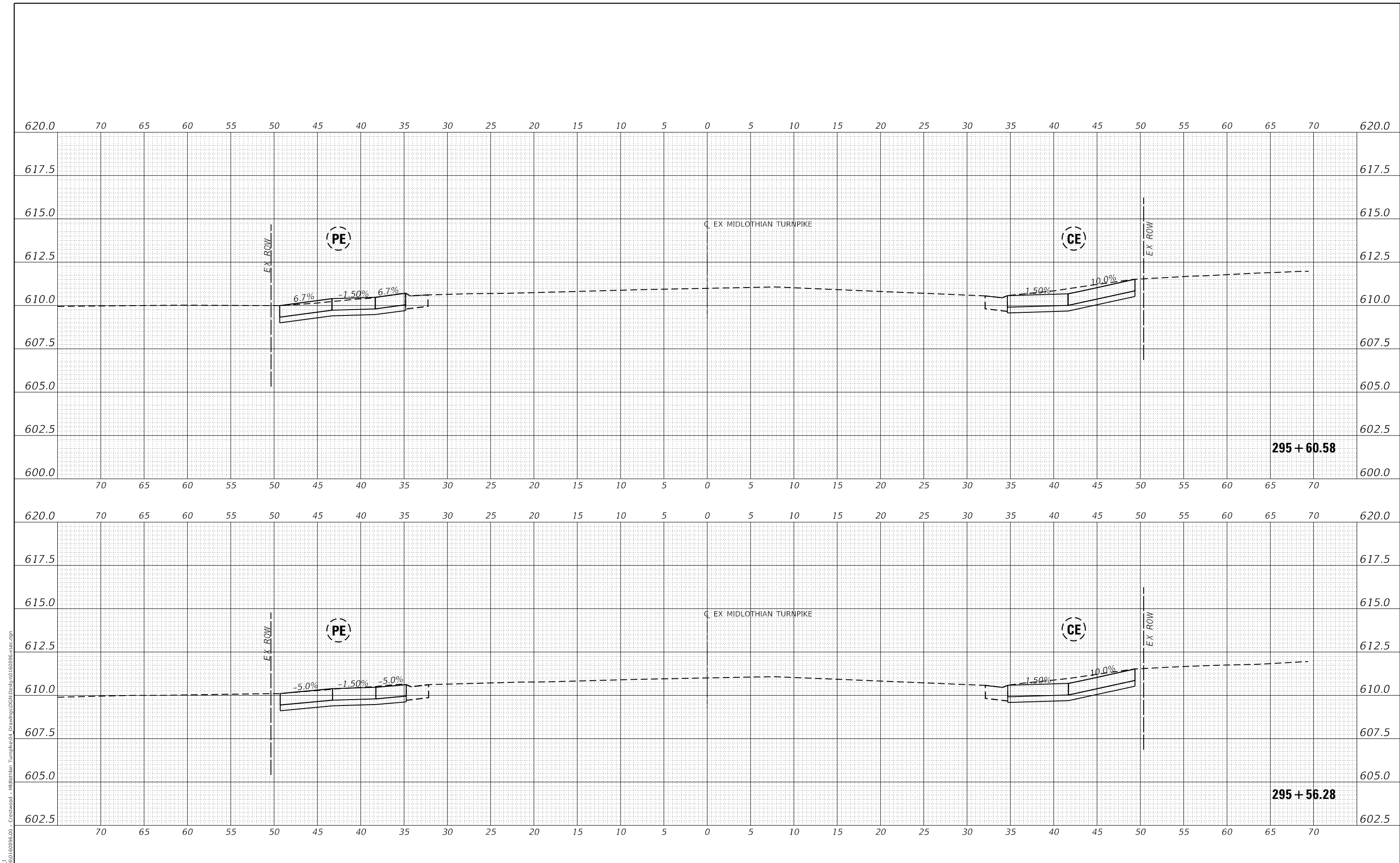
SCALE: H: 1" = 5'
 V: 1" = 2.5'
 SHEET 122 OF 147 SHEETS STA. 295+10.04 TO STA. 295+50.00

CROSS SECTIONS

F.A.U. RTE.	SECTION	COUNTY	TOTAL SHEETS	SHEET NO.
1600	15-00036-00-BT	COOK	271	246
				CONTRACT NO. 61H12
				ILLINOIS FED. AID PROJECT

DATE	
BY	
REVISIONS	
PLANNED	
ALIGNED	
CHECKED	
NO.	
CADD FILE NAME	

DATE	
BY	
REVISIONS	
PLANNED	
GRADES	
CHECKED	
NO.	
STRUCTURE	
NOTATION	
CHWD	



MODEL: EXMIDCL_1
FILE NAME: J:\2016\160996\00 - Crestwood - Midlothian Turnpike\04 - Drawings\DWG\Design\160996-sec.dwg

USER NAME	= dreimer
DESIGNED	MEP
DRAWN	MEP
CHECKED	ERB
DATE	09/02/22
REVISIONS	-
REVISIONS	-
REVISIONS	-
REVISIONS	-
REVISIONS	-

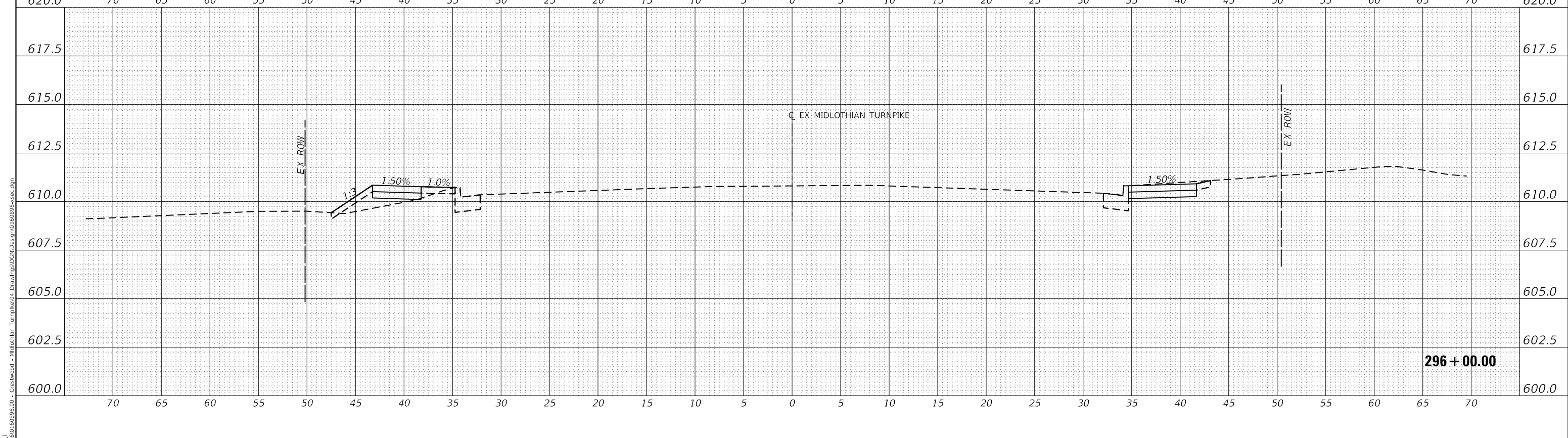
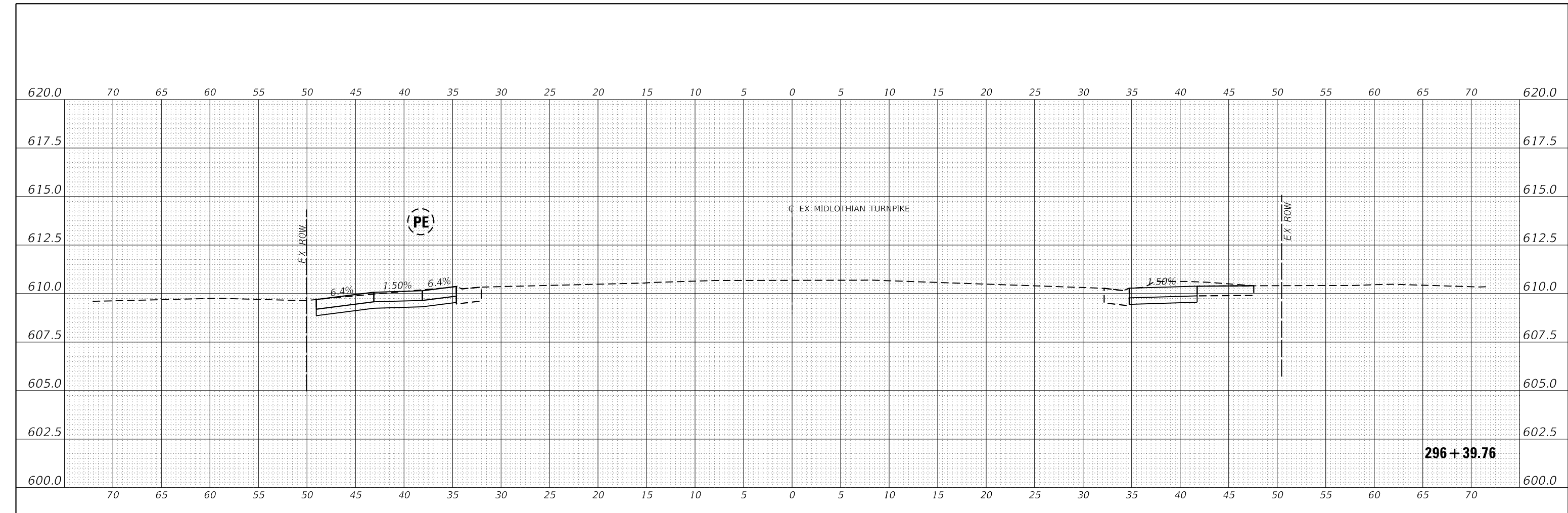
**STATE OF ILLINOIS
DEPARTMENT OF TRANSPORTATION**

CROSS SECTIONS	
SCALE: H: 1"=5'	SHEET 123 OF 147 SHEETS
V: 1"=2.5'	STA. 295+56.24 TO STA. 295+60.58

F.A.U. RTE.	SECTION	COUNTY	TOTAL SHEETS	SHEET NO.
1600	15-00036-00-BT	COOK	271	247
				CONTRACT NO. 61H12
				ILLINOIS FED. AID PROJECT

DATE	
BY	
REVISIONS	
PLANNED	
ALIGNED	
CHECKED	
NO.	
NOTE BOOK	
NO.	
CADD FILE NAME	

DATE	
BY	
REVISIONS	
PLANNED	
GRADES	
CHECKED	
NO.	
NOTE BOOK	
NO.	
STRUCTURE	
NOTATION	
CPWD	



1011 WARRENVILLE ROAD, SUITE 375

 LISLE, ILLINOIS 60532

 (630) 296-5877 / info@f-w.com

USER NAME = dreimer	DESIGNED MEP	REVISED -
	DRAWN MEP	REVISED -
PLOT SCALE = 10.0000' / in.	CHECKED ERB	REVISED -
PLOT DATE = 9/6/2022	DATE 09/02/22	REVISED -

STATE OF ILLINOIS
DEPARTMENT OF TRANSPORTATION

SCALE: H: 1" = 5'	SHEET 124 OF 147 SHEETS	STA. 296+00.00 TO STA. 296+39.43
V: 1" = 2.5'		

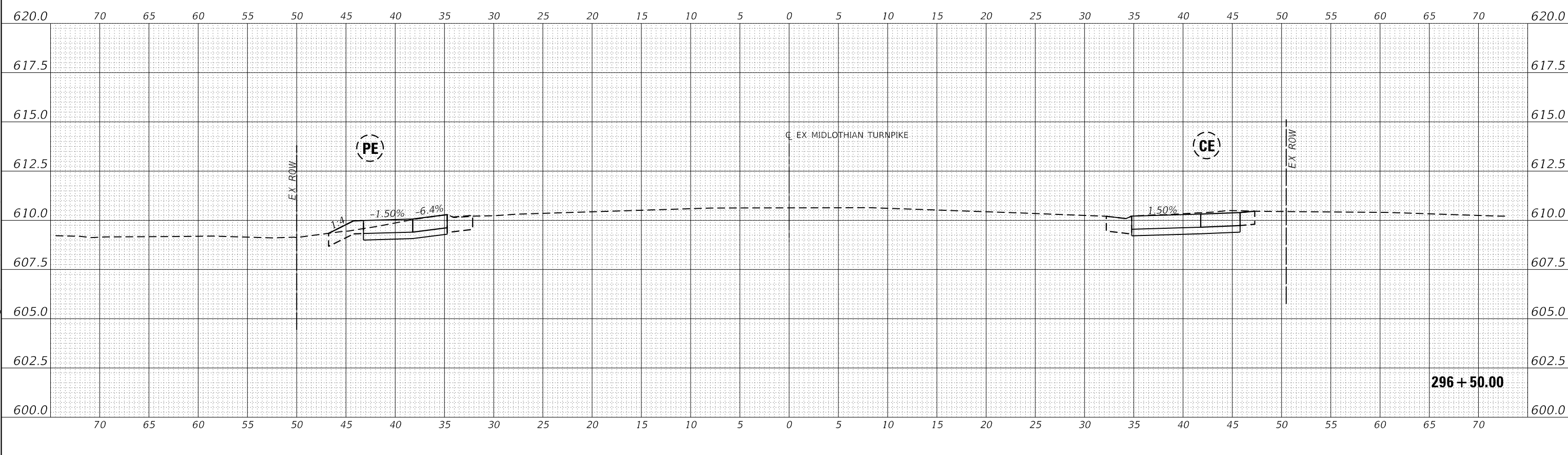
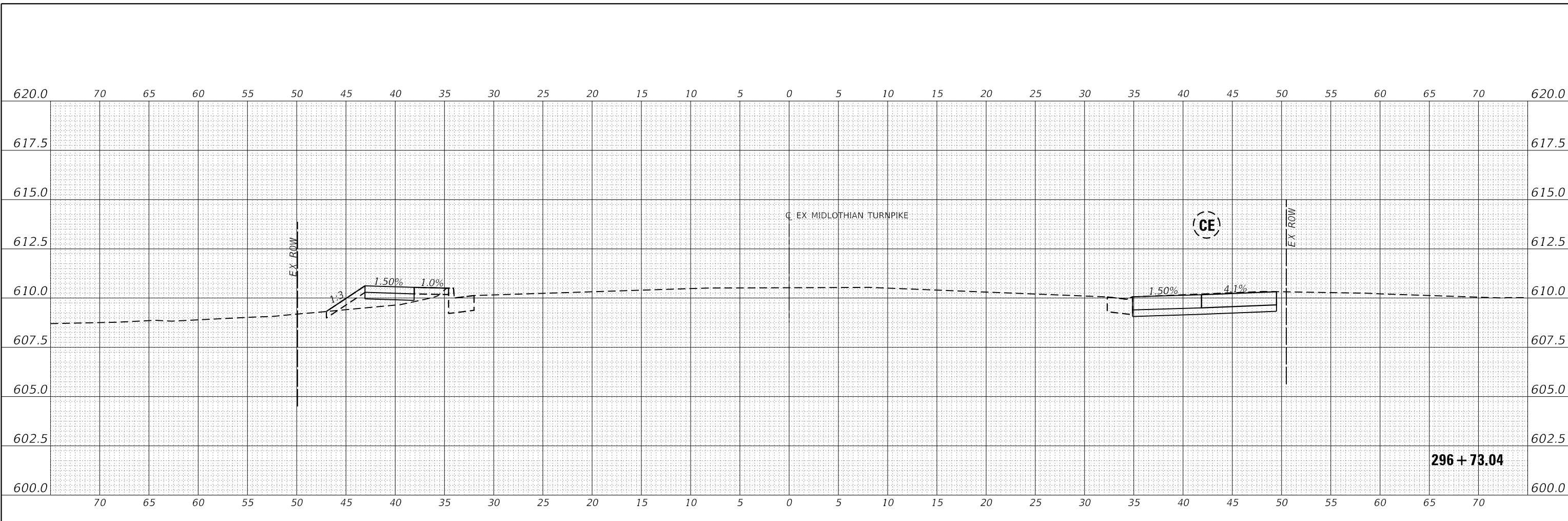
CROSS SECTIONS

F.A.U. RTE.	SECTION	COUNTY	TOTAL SHEETS	SHEET NO.
1600	15-00036-00-BT	COOK	271	248
CONTRACT NO. 61H12			ILLINOIS FED. AID PROJECT	

REVISIONS	DATE
PLANNED	
ALIGNED	
CHECKED	
CADD FILE NAME	
PLAN	
NOTE BOOK NO.	

REVISIONS	DATE
PLANNED	
GRADES CHECKED	
STRUCTURE NOTATIONS	
PROFILE	
NOTE BOOK NO.	

MODEL: EXMIDCL_1
FILE NAME: J:\20160160996-00 - Crestwood - Midlothian Turnpike\04 - Drawings\DCM\Design\0160996-sec.dgn



USER NAME	= dreimer	DESIGNED	MEP	REVISED	-
		DRAWN	MEP	REVISED	-
PLOT SCALE	= 10.0000' / in.	CHECKED	ERB	REVISED	-
PLOT DATE	= 9/6/2022	DATE	09/02/22	REVISED	-

STATE OF ILLINOIS
DEPARTMENT OF TRANSPORTATION

CROSS SECTIONS

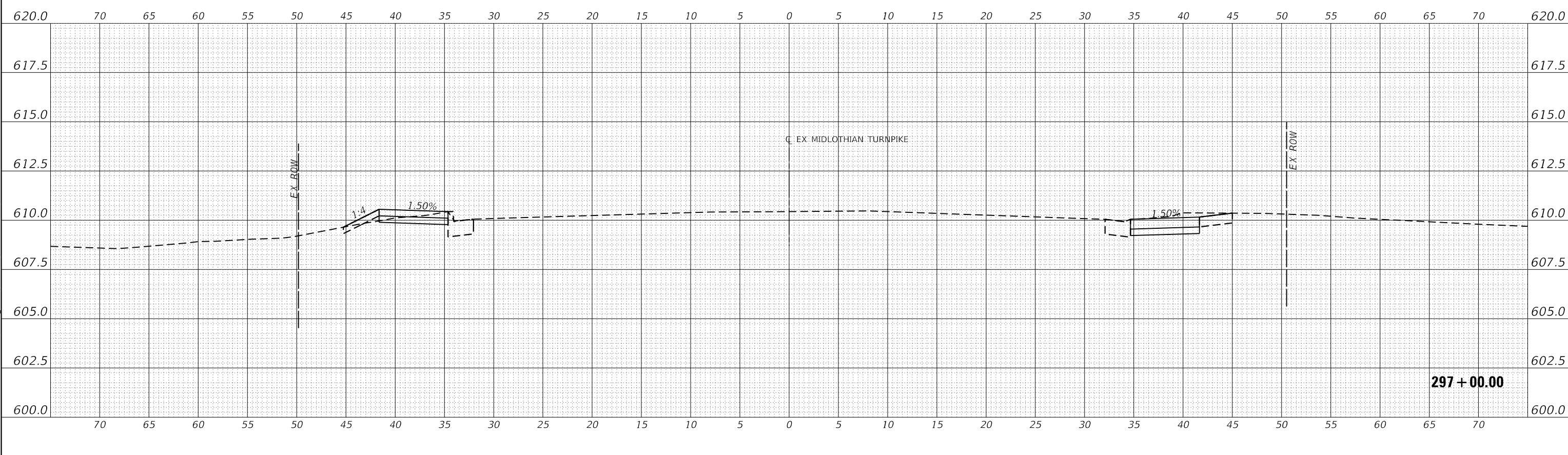
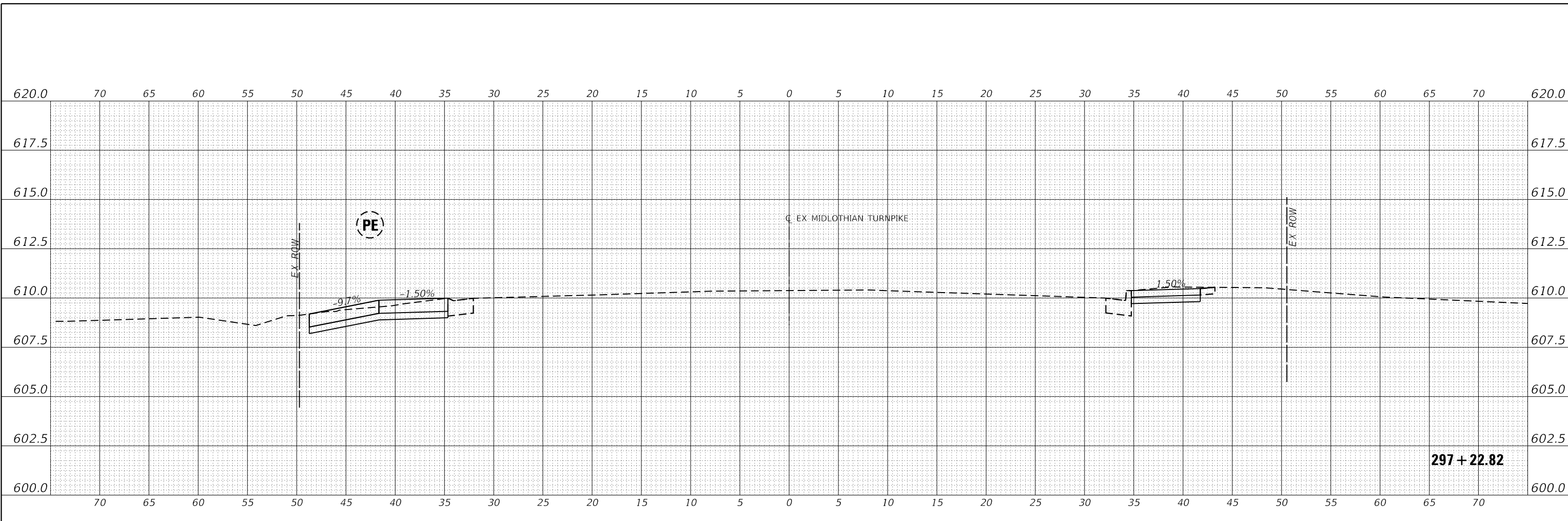
SCALE: H: 1" = 5'
V: 1" = 2.5'
SHEET 125 OF 147 SHEETS STA. 296+50.00 TO STA. 296+73.03

F.A.U. RTE.	SECTION	COUNTY	TOTAL SHEETS	SHEET NO.
1600	15-00036-00-BT	COOK	271	249
				CONTRACT NO. 61H12
ILLINOIS FED. AID PROJECT				

DATE	
BY	
REVISIONS	
PLANNED	
ALIGNED	
CHECKED	
NO.	
NOTE BOOK	
NO.	
CADD FILE NAME	

DATE	
BY	
REVISIONS	
PLANNED	
GRADES	
CHECKED	
NO.	
NOTE BOOK	
NO.	
STRUCTURE	
NOTATION	
CPWD	

MODEL: E:\MIDCL_1
 FILE NAME: J:\20160160996-00 - Crestwood - Midlothian Turnpike\04 - Drawings\04\Design\0160996-00.dwg



USER NAME	= dreimer
DESIGNED	MEP
DRAWN	MEP
CHECKED	ERB
DATE	09/02/22
PLLOT SCALE	= 10.0000' / in.
PLLOT DATE	= 9/6/2022

REVISED	-
REVISED	-
REVISED	-
REVISED	-

STATE OF ILLINOIS
 DEPARTMENT OF TRANSPORTATION

SCALE: H: 1" = 5'	
V: 1" = 2.5'	
SHEET 126 OF 147 SHEETS	STA. 297+00.00 TO STA. 297+22.93


CROSS SECTIONS

F.A.U. RTE.	SECTION	COUNTY	TOTAL SHEETS	SHEET NO.
1600	15-00036-00-BT	COOK	271	250
CONTRACT NO. 61H12				
ILLINOIS FED. AID PROJECT				

DATE	
BY	
REVISIONS	
PLANNED	
ALIGNED	
CHECKED	
NO.	
NOTE BOOK	
NO.	
CADD FILE NAME	

DATE	
BY	
REVISIONS	
PLANNED	
GRADES CHECKED	
NO.	
NOTE BOOK	
NO.	
STRUCTURE DATA/THIS CIVWD	

MODEL: E:\MIDCL_1
 FILE NAME: J:\20160160996-00 - Crestwood - Midlothian Turnpike\04 - Drawings\04 - Design\0160996-sec.dgn



USER NAME	= dreimer	DESIGNED	MEP	REVISED	-
		DRAWN	MEP	REVISED	-
PLOT SCALE	= 10.0000' / in.	CHECKED	ERB	REVISED	-
PLOT DATE	= 9/6/2022	DATE	09/02/22	REVISED	-

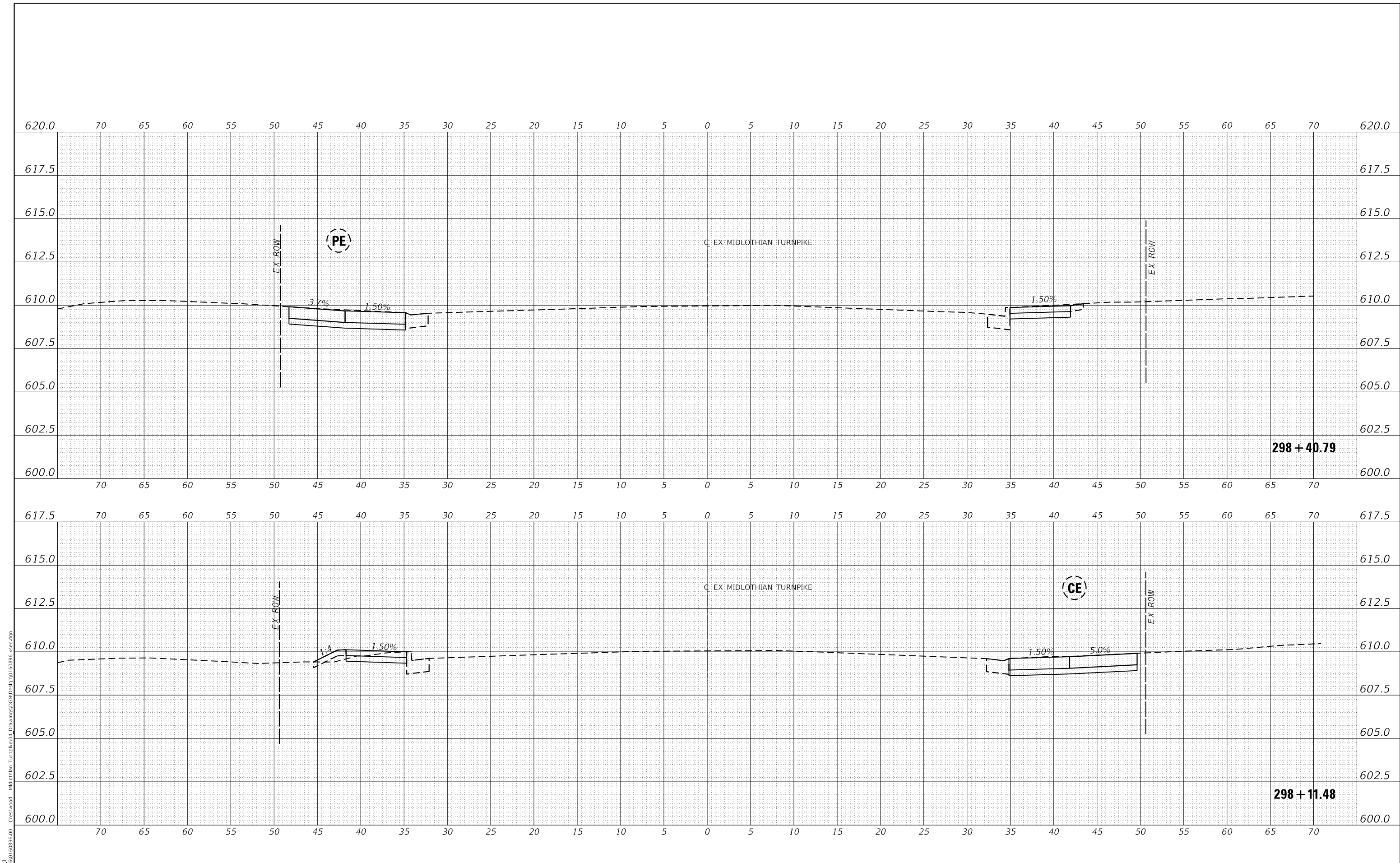
**STATE OF ILLINOIS
 DEPARTMENT OF TRANSPORTATION**

CROSS SECTIONS	
SCALE: H: 1" = 5'	SHEET 127 OF 147 SHEETS
V: 1" = 2.5'	STA. 297+50.00 TO STA. 298+00.00

F.A.U. RTE.	SECTION	COUNTY	TOTAL SHEETS	SHEET NO.
1600	15-00036-00-BT	COOK	271	251
CONTRACT NO. 61H12				
ILLINOIS FED. AID PROJECT				

DATE	
BY	
REVISIONS	
PLANNED	
ALIGNED	
CHECKED	
NO.	
CADD FILE NAME	

DATE	
BY	
REVISIONS	
PLANNED	
GRADES CHECKED	
NO.	
STRUCTURE DATA/THIS CIVWD	



MODEL: EXMIDCL_1
 FILE NAME: J:\20160160996-00 - Crestwood - Midlothian Turnpike\04 - Drawings\DCM\Design\0160996-sec.dgn

USER NAME	= dreimer
DESIGNED	MEP
DRAWN	MEP
CHECKED	ERB
DATE	09/02/22
REVISIONS	-
REVISIONS	-
REVISIONS	-
REVISIONS	-

STATE OF ILLINOIS
 DEPARTMENT OF TRANSPORTATION

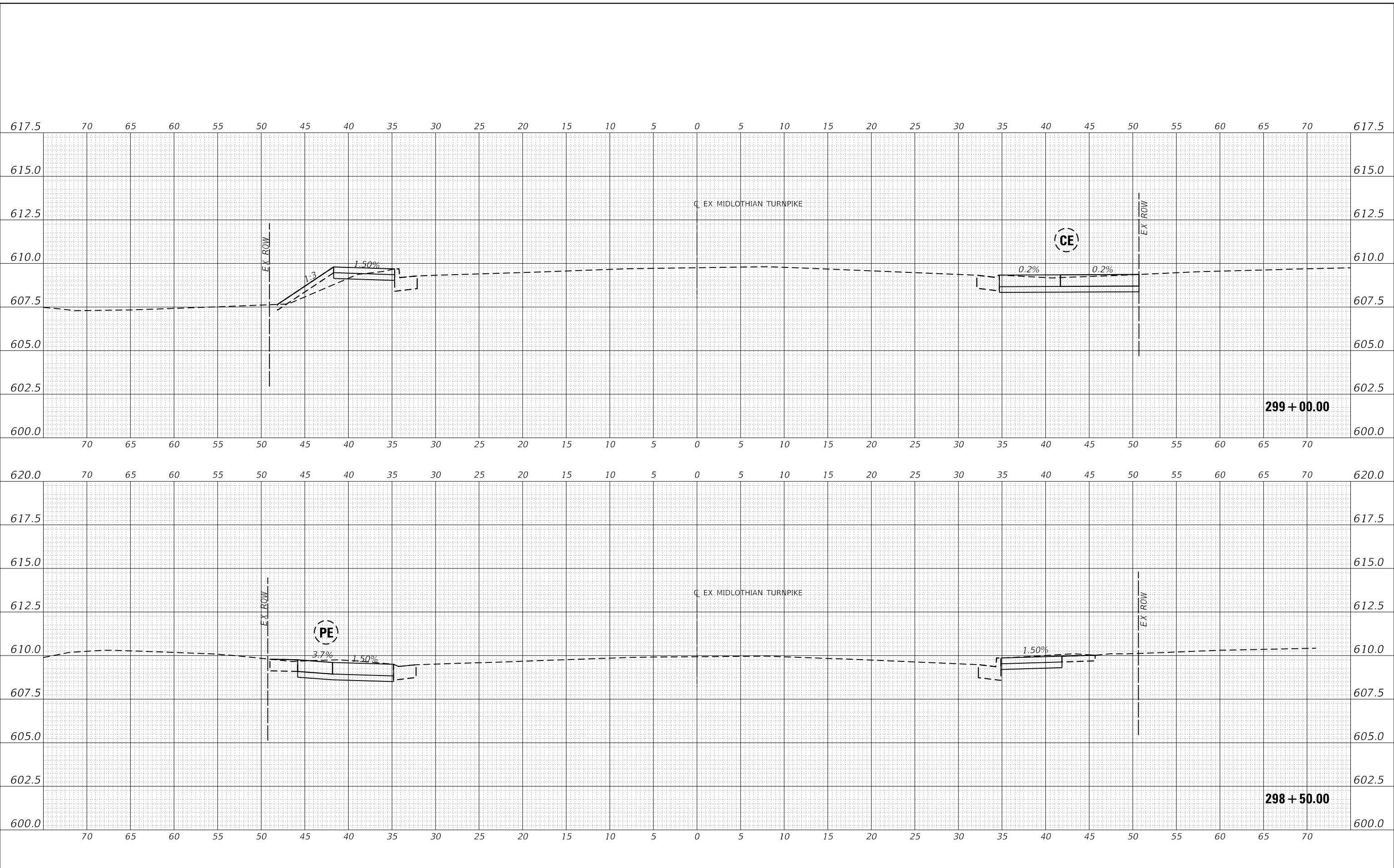
CROSS SECTIONS	
SCALE: H: 1" = 5'	SHEET 128 OF 147 SHEETS
V: 1" = 2.5'	STA. 298+11.44 TO STA. 298+40.62

F.A.U. RTE.	SECTION	COUNTY	TOTAL SHEETS	SHEET NO.
1600	15-00036-00-BT	COOK	271	252
CONTRACT NO. 61H12				
ILLINOIS FED. AID PROJECT				

DATE	
BY	
REVISIONS	
PLANNED	
ALIGNED	
CHECKED	
NO.	
PLAN	
NOTE BOOK	
NO.	
CADD FILE NAME	

DATE	
BY	
REVISIONS	
PLANNED	
GRADES	
CHECKED	
NO.	
PROFILE	
NOTE BOOK	
NO.	
STRUCTURE	
DATA/TWIS	
CPWD	

MODEL: E:\MIDCL_1
FILE NAME: J:\20160160996-00 - Crestwood - Midlothian Turnpike\04 - Drawings\DCM\Design\0160996-sec.dgn



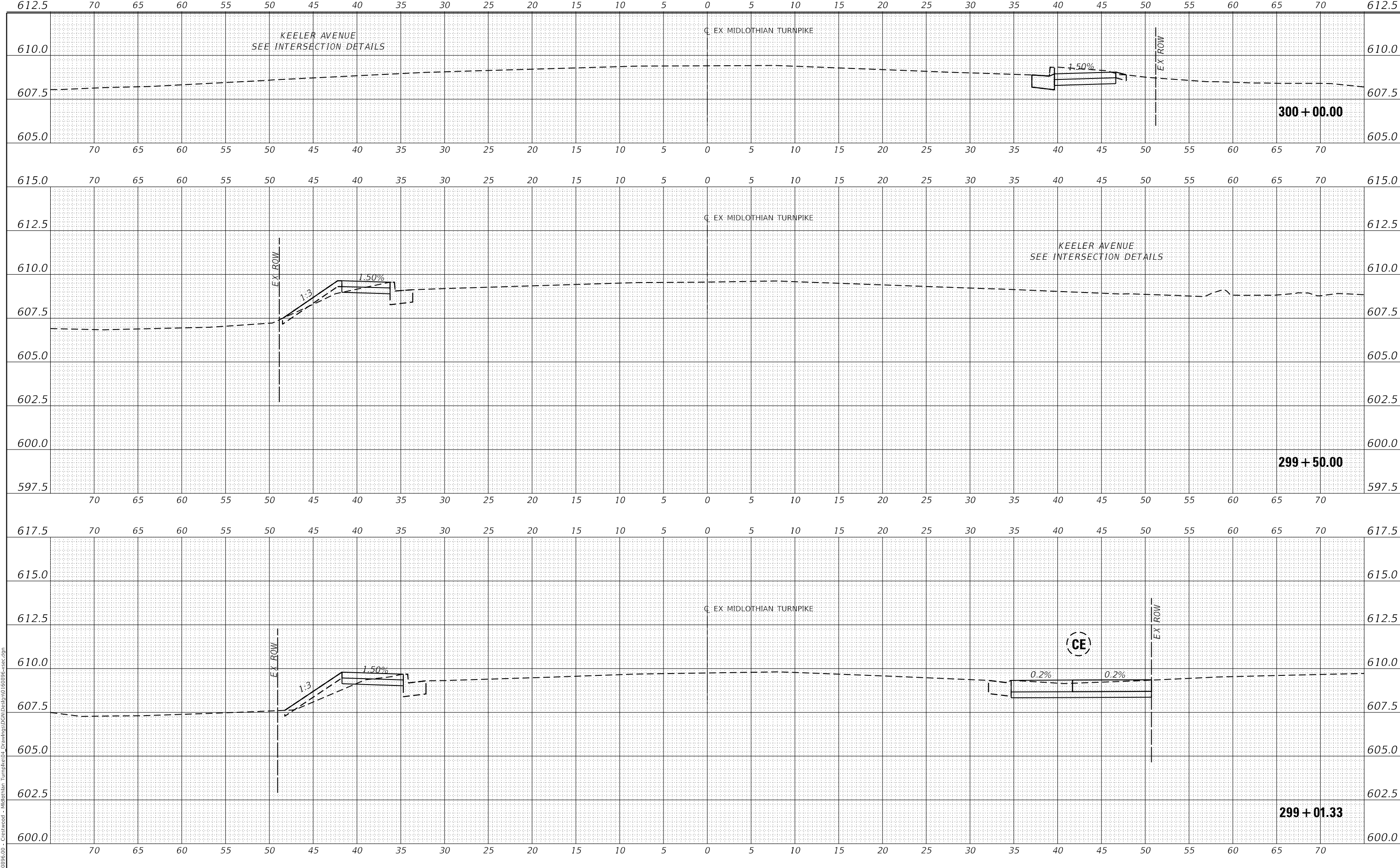
USER NAME	= dreimer	DESIGNED	MEP	REVISED	-
		DRAWN	MEP	REVISED	-
PLOT SCALE	= 10.0000' / in.	CHECKED	ERB	REVISED	-
PLOT DATE	= 9/6/2022	DATE	09/02/22	REVISED	-

STATE OF ILLINOIS
DEPARTMENT OF TRANSPORTATION

SCALE: H: 1"=5'	
V: 1"=2.5'	
SHEET	129 OF 147 SHEETS
STA. 298+50.00 TO STA. 299+00.00	

CROSS SECTIONS

F.A.U. RTE.	SECTION	COUNTY	TOTAL SHEETS	SHEET NO.
1600	15-00036-00-BT	COOK	271	253
CONTRACT NO. 61H12				
ILLINOIS FED. AID PROJECT				



DATE	
BY	
REVISIONS	
PLANNED	
ALIGNMENT CHECKED	
GRADES CHECKED	
STRUCTURE NOTATIONS	
DATE	
NO.	
PLAN	
NOTE BOOK	
NO.	

DATE	
BY	
REVISIONS	
PLANNED	
GRADES CHECKED	
STRUCTURE NOTATIONS	
DATE	
NO.	
PROFILE	
NOTE BOOK	
NO.	

MODEL: EXMIDCL_1
 FILE NAME: J:\20160160996-00 - Crestwood - Midlothian Turnpike\04 - Drawings\DCM\Design\0160996-sec.dgn

Farnsworth GROUP
 1011 WARRENVILLE ROAD, SUITE 375
 LISLE, ILLINOIS 60532
 (630) 296-5877 / info@f-w.com

USER NAME	= dreimer
DESIGNED	MEP
DRAWN	MEP
CHECKED	ERB
DATE	09/02/22
PLOT SCALE	= 10.0000 ' / in.
PLOT DATE	= 9/6/2022

REVISED	-
REVISED	-
REVISED	-
REVISED	-

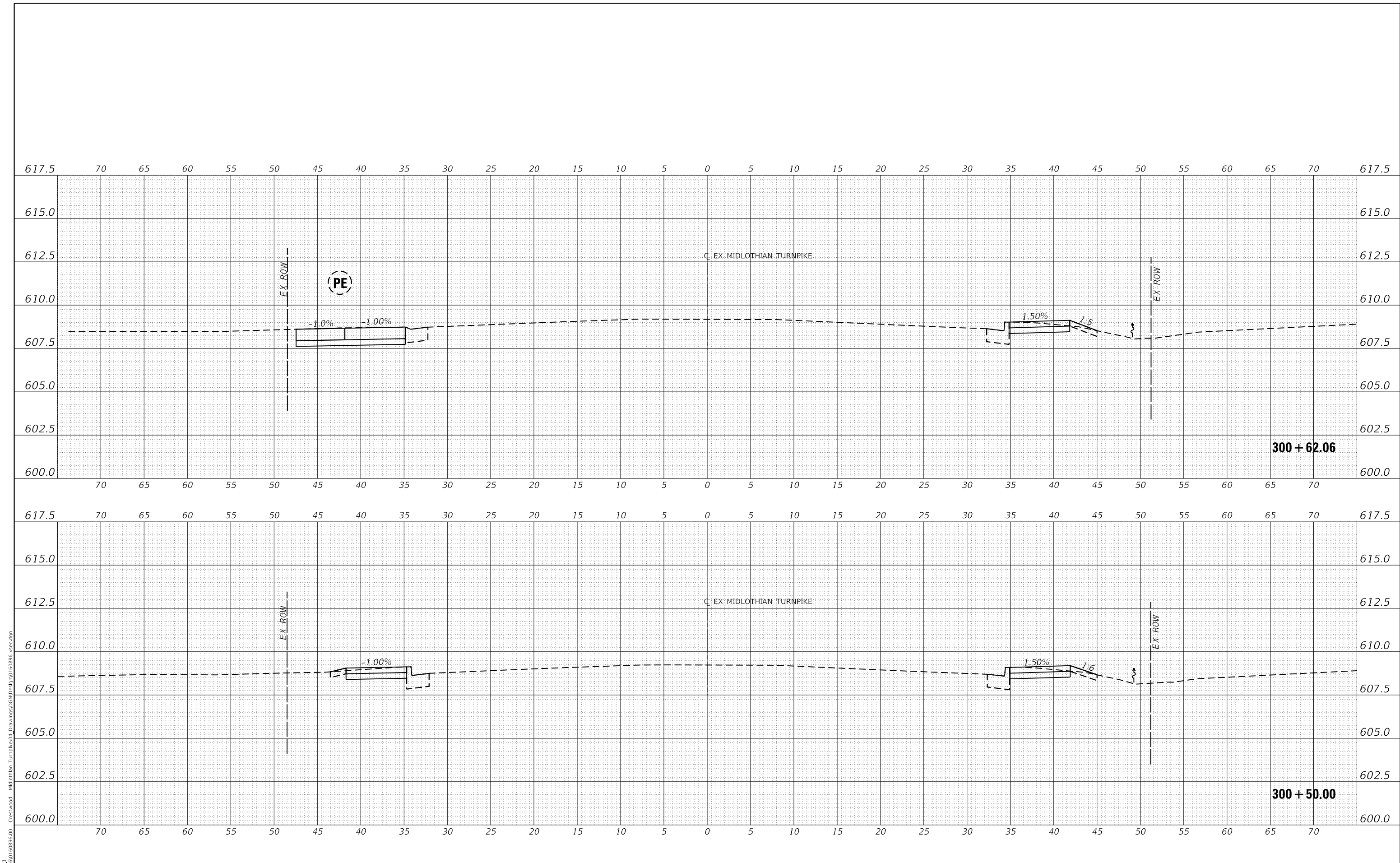
**STATE OF ILLINOIS
 DEPARTMENT OF TRANSPORTATION**

CROSS SECTIONS	
SCALE: H: 1"=5'	SHEET 130 OF 147 SHEETS
V: 1"=2.5'	STA. 299+01.33 TO STA. 300+00.00

F.A.U. RTE.	SECTION	COUNTY	TOTAL SHEETS	SHEET NO.
1600	15-00036-00-BT	COOK	271	254
				CONTRACT NO. 61H12
				ILLINOIS FED. AID PROJECT

DATE	
BY	
REVISIONS	
PLANNED	
ALIGNED	
CHECKED	
NO.	
NOTE BOOK	
NO.	
CADD FILE NAME	

DATE	
BY	
REVISIONS	
PLANNED	
GRADES	
CHECKED	
NO.	
NOTE BOOK	
NO.	
STRUCTURE	
NO.	
STATUS	
FILE NAME	



Farnsworth GROUP
 1011 WARRENVILLE ROAD, SUITE 375
 LISLE, ILLINOIS 60532
 (630) 296-5877 / info@f-w.com

USER NAME = dreimer	DESIGNED MEP	REVISED -
	DRAWN MEP	REVISED -
PLOT SCALE = 10.0000' / in.	CHECKED ERB	REVISED -
PLOT DATE = 9/6/2022	DATE 09/02/22	REVISED -

STATE OF ILLINOIS
DEPARTMENT OF TRANSPORTATION

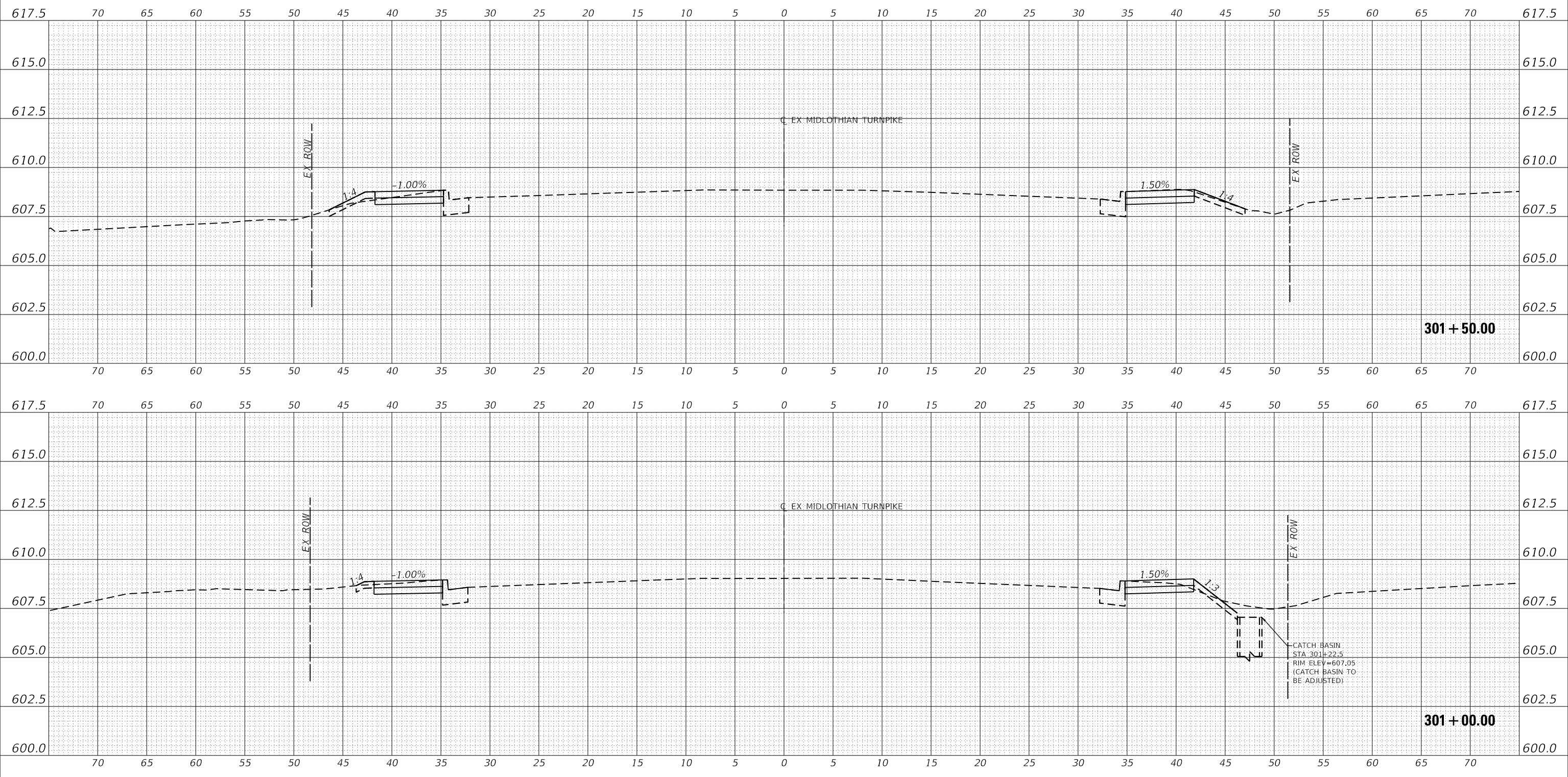
CROSS SECTIONS		
SCALE: H: 1"=5'	SHEET 131 OF 147 SHEETS	STA. 300+50.00 TO STA. 300+62.02
V: 1"=2.5'		

F.A.U. RTE.	SECTION	COUNTY	TOTAL SHEETS	SHEET NO.
1600	15-00036-00-BT	COOK	271	255
			CONTRACT NO. 61H12	
			ILLINOIS FED. AID PROJECT	

DATE	
BY	
REVISIONS	
PLANNED	
ALIGNED	
CHECKED	
NO.	
NOTE BOOK	
NO.	
CADD FILE NAME	

DATE	
BY	
REVISIONS	
PLANNED	
GRADES CHECKED	
NO.	
NOTE BOOK	
NO.	
STRUCTURE DATA/TWIS CIPWD	

MODEL: E:\MIDCL_1
FILE NAME: J:\2016\160996-00 - Crestwood - Midlothian Turnpike\04 - Drawings\DCM\Design\160996-sec.dgn



USER NAME	= dreimer
DESIGNED	MEP
DRAWN	MEP
CHECKED	ERB
DATE	09/02/22
REVISIONS	-
REVISIONS	-
REVISIONS	-
REVISIONS	-

STATE OF ILLINOIS
DEPARTMENT OF TRANSPORTATION

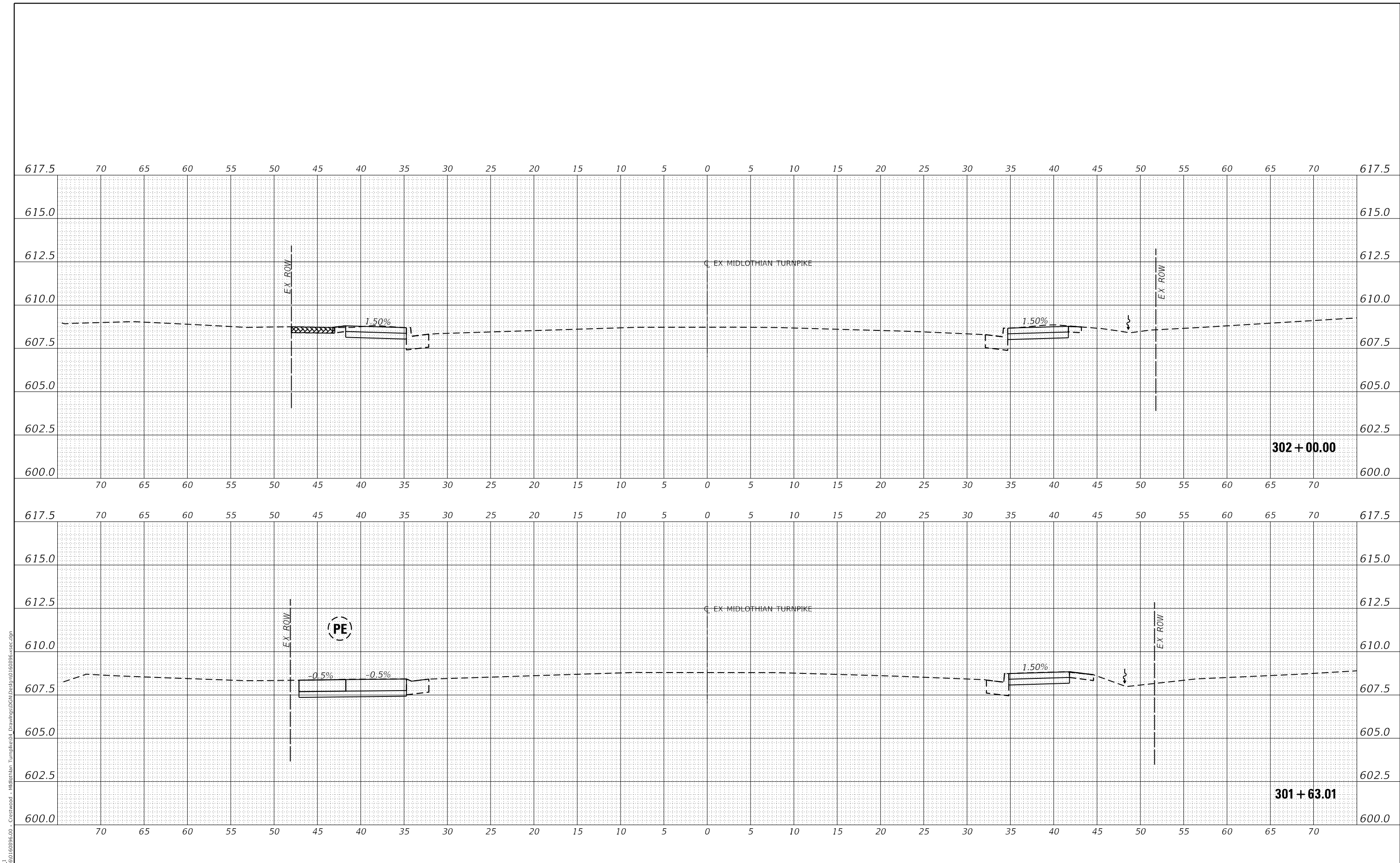
SCALE: H: 1"=5'	
V: 1"=2.5'	
SHEET 132	OF 147 SHEETS
STA. 301+00.00 TO STA. 301+50.00	

CROSS SECTIONS

F.A.U. RTE.	SECTION	COUNTY	TOTAL SHEETS	SHEET NO.
1600	15-00036-00-BT	COOK	271	256
CONTRACT NO. 61H12				
ILLINOIS FED. AID PROJECT				

DATE	
BY	
REVISIONS	
PLANNED	
ALIGNED	
CHECKED	
NO.	
NOTE BOOK	
CADD FILE NAME	

DATE	
BY	
REVISIONS	
PLANNED	
GRADES	
CHECKED	
NO.	
NOTE BOOK	
STRUCTURE	
NO.	
NO.	



MODEL: EXMIDCL_1
 FILE NAME: J:\2016\160996\00 - Crestwood - Midlothian Turnpike\04 - Drawings\DCM\Design\160996-sec.dgn

USER NAME	= dreimer
DESIGNED	MEP
DRAWN	MEP
CHECKED	ERB
DATE	09/02/22
PLOT SCALE	= 10.0000 ' / in.
PLOT DATE	= 9/6/2022

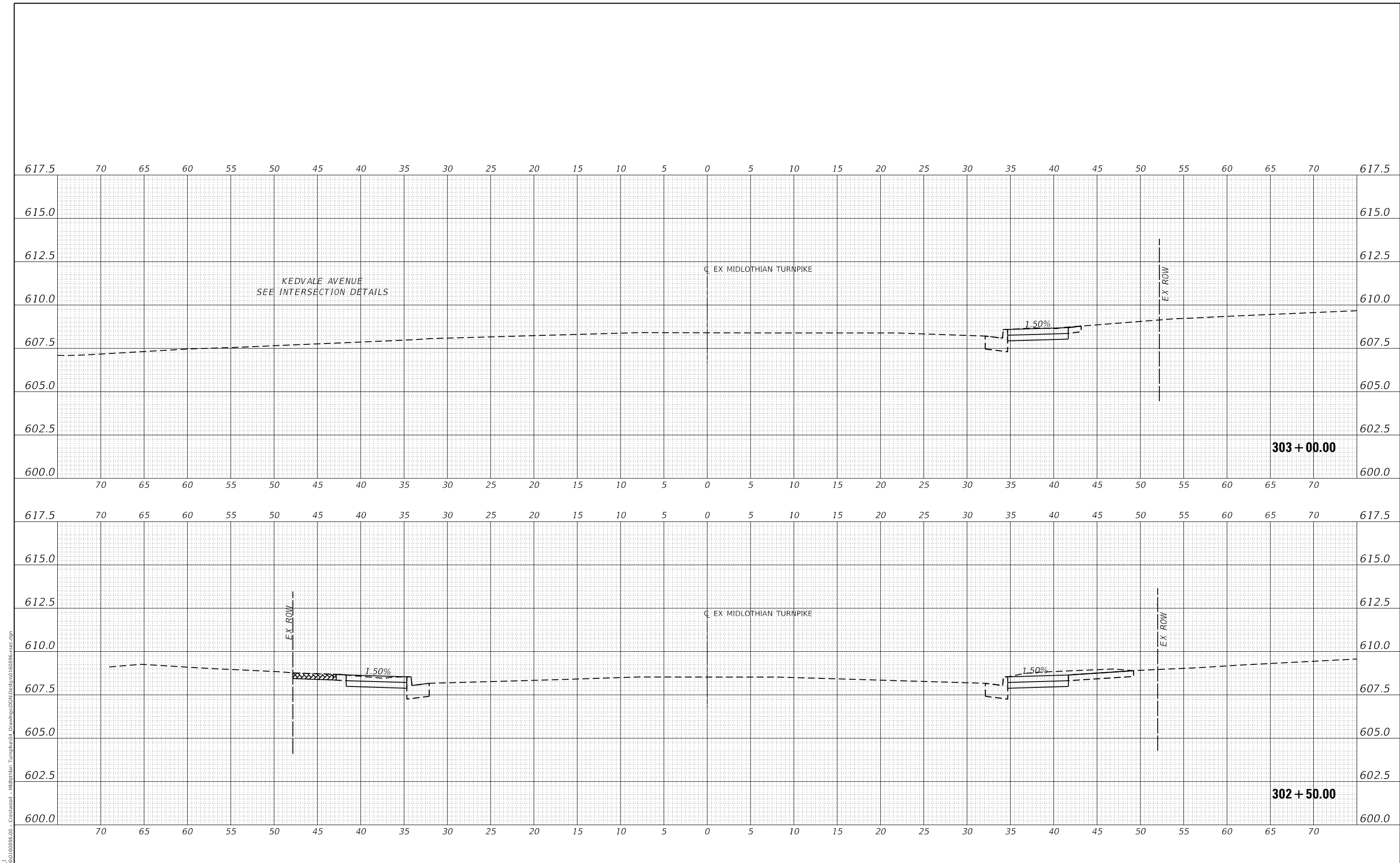
**STATE OF ILLINOIS
 DEPARTMENT OF TRANSPORTATION**

CROSS SECTIONS	
SCALE: H: 1"=5'	SHEET 133 OF 147 SHEETS
V: 1"=2.5'	STA. 301+62.37 TO STA. 302+00.00

F.A.U. RTE.	SECTION	COUNTY	TOTAL SHEETS	SHEET NO.
CH B80	15-00036-00-BT	COOK	271	257
CONTRACT NO. 61H12				
ILLINOIS FED. AID PROJECT				

DATE	
BY	
REVISIONS	
PLANNED	
ALIGNED	
CHECKED	
NO.	
NOTE BOOK	
NO.	
CADD FILE NAME	

DATE	
BY	
REVISIONS	
PLANNED	
GRADES CHECKED	
STRUCTURE	
NO.	
NOTE BOOK	
NO.	
CADD FILE NAME	



MODEL: EXMIDCL_1
FILE NAME: J:\2016\160946-00 - Crestwood - Midlothian Turnpike\04 - Drawings\DCM\Design\160946-sec.dgn



USER NAME	= dreimer	DESIGNED	MEP	REVISED	-
		DRAWN	MEP	REVISED	-
PLOT SCALE	= 10.0000' / in.	CHECKED	ERB	REVISED	-
PLOT DATE	= 9/6/2022	DATE	09/02/22	REVISED	-

STATE OF ILLINOIS
DEPARTMENT OF TRANSPORTATION

SCALE: H: 1"=5'	
V: 1"=2.5'	
SHEET	134 OF 147 SHEETS
STA. 302+50.00 TO STA. 303+00.00	

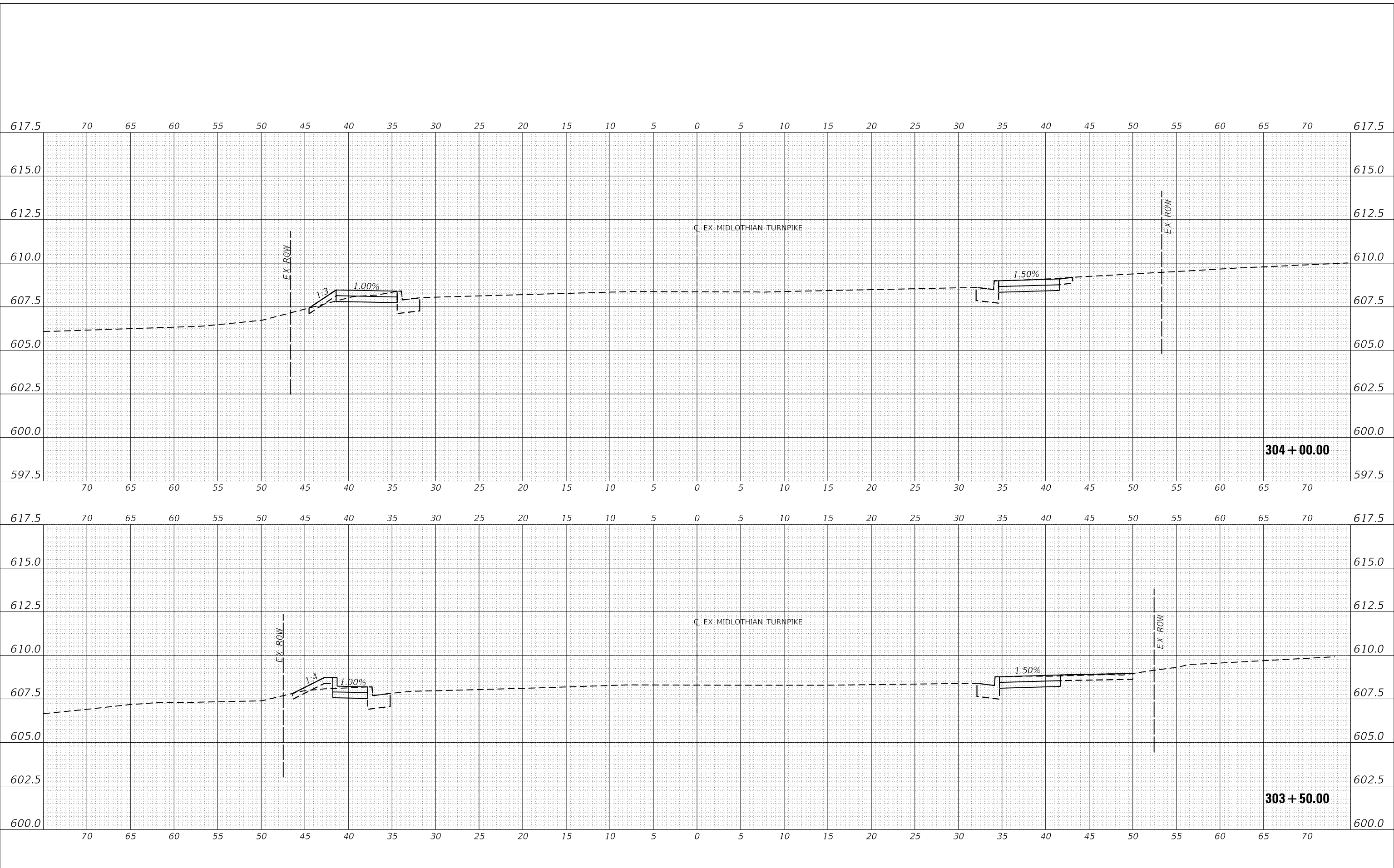
CROSS SECTIONS

F.A.U. RTE.	SECTION	COUNTY	TOTAL SHEETS	SHEET NO.
1600	15-00036-00-BT	COOK	271	258
CONTRACT NO. 61H12				
ILLINOIS FED. AID PROJECT				

DATE	
BY	
REVISIONS	
PLANNED	
ALIGNED	
CHECKED	
NO.	
NOTE BOOK	
CADD FILE NAME	

DATE	
BY	
REVISIONS	
PLANNED	
GRADES	
CHECKED	
NO.	
NOTE BOOK	
CADD FILE NAME	

MODEL: E:\MIDCL_1
FILE NAME: J:\20160160996-00 - Crestwood - Midlothian Turnpike\04 - Drawings\DCM\Design\160996-sec.dgn



USER NAME	= dreimer	DESIGNED	MEP	REVISED	-
		DRAWN	MEP	REVISED	-
PLOT SCALE	= 10.0000 ' / in.	CHECKED	ERB	REVISED	-
PLOT DATE	= 9/6/2022	DATE	09/02/22	REVISED	-

**STATE OF ILLINOIS
DEPARTMENT OF TRANSPORTATION**

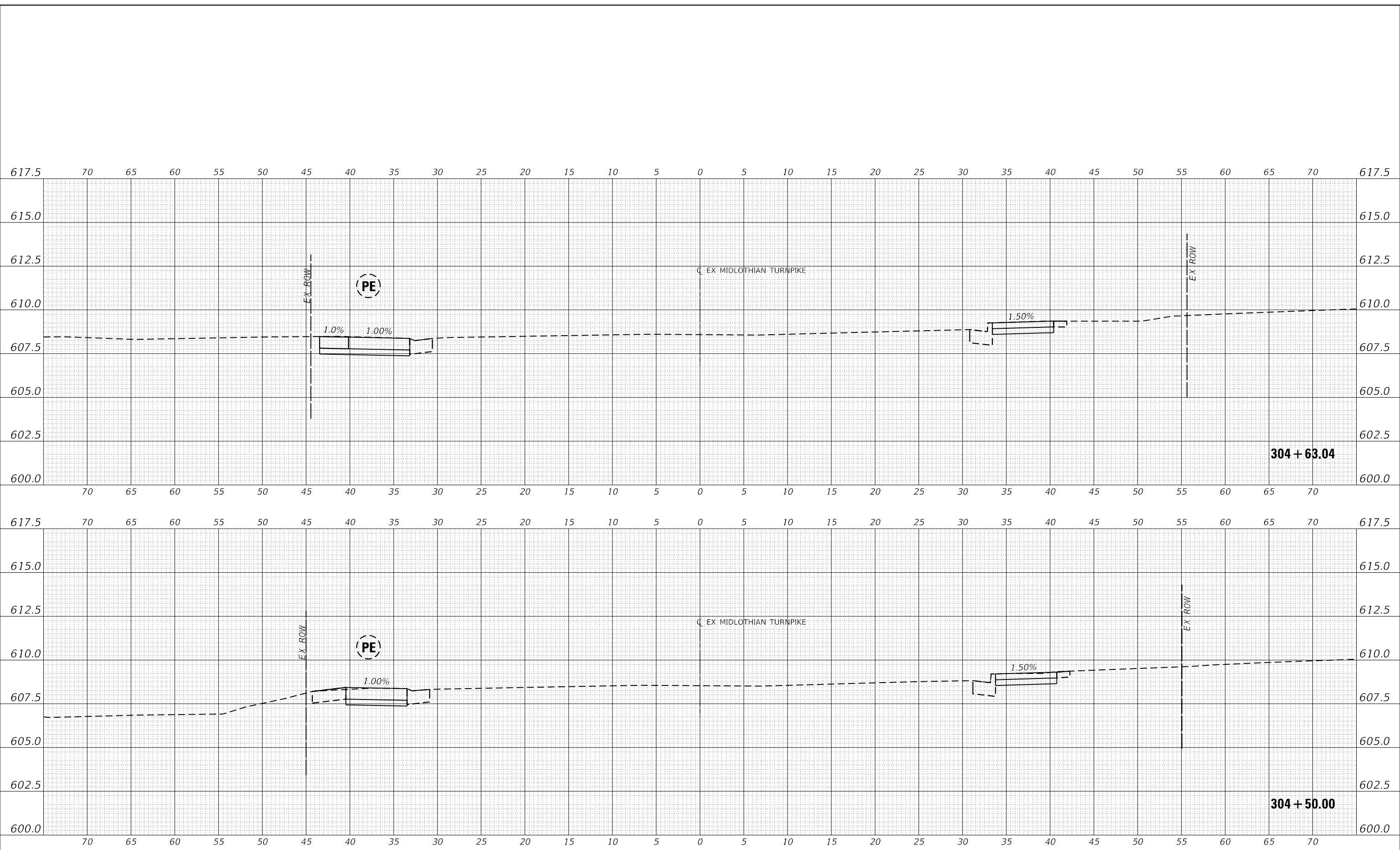
CROSS SECTIONS	
SCALE: H: 1"=5'	SHEET 135 OF 147 SHEETS
V: 1"=2.5'	STA. 303+50.00 TO STA. 304+00.00

F.A.U. RTE.	SECTION	COUNTY	TOTAL SHEETS	SHEET NO.
1600	15-00036-00-BT	COOK	271	259
				CONTRACT NO. 61H12
ILLINOIS FED. AID PROJECT				

DATE	
BY	
REVISIONS	
PLANNED	
ALIGNED	
CHECKED	
NO.	
NOTE BOOK	
CADD FILE NAME	

DATE	
BY	
REVISIONS	
PROFILES	
CHECKED	
NO.	
NOTE BOOK	
STRUCTURE	
NO.	
DATE	
BY	
REVISIONS	
PLANNED	
ALIGNED	
CHECKED	
NO.	
NOTE BOOK	
CADD FILE NAME	

MODEL: EXMIDCL_1
 FILE NAME: J:\20160160996-00 - Crestwood - Midlothian Turnpike\04 - Drawings\DCM\Design\0160996-sec.dgn



USER NAME	= dreimer
DESIGNED	MEP
DRAWN	MEP
CHECKED	ERB
DATE	09/02/22
PLOT SCALE	= 10.0000 "/td>
PLOT DATE	= 9/6/2022

REVISED	-
REVISED	-
REVISED	-
REVISED	-

**STATE OF ILLINOIS
DEPARTMENT OF TRANSPORTATION**

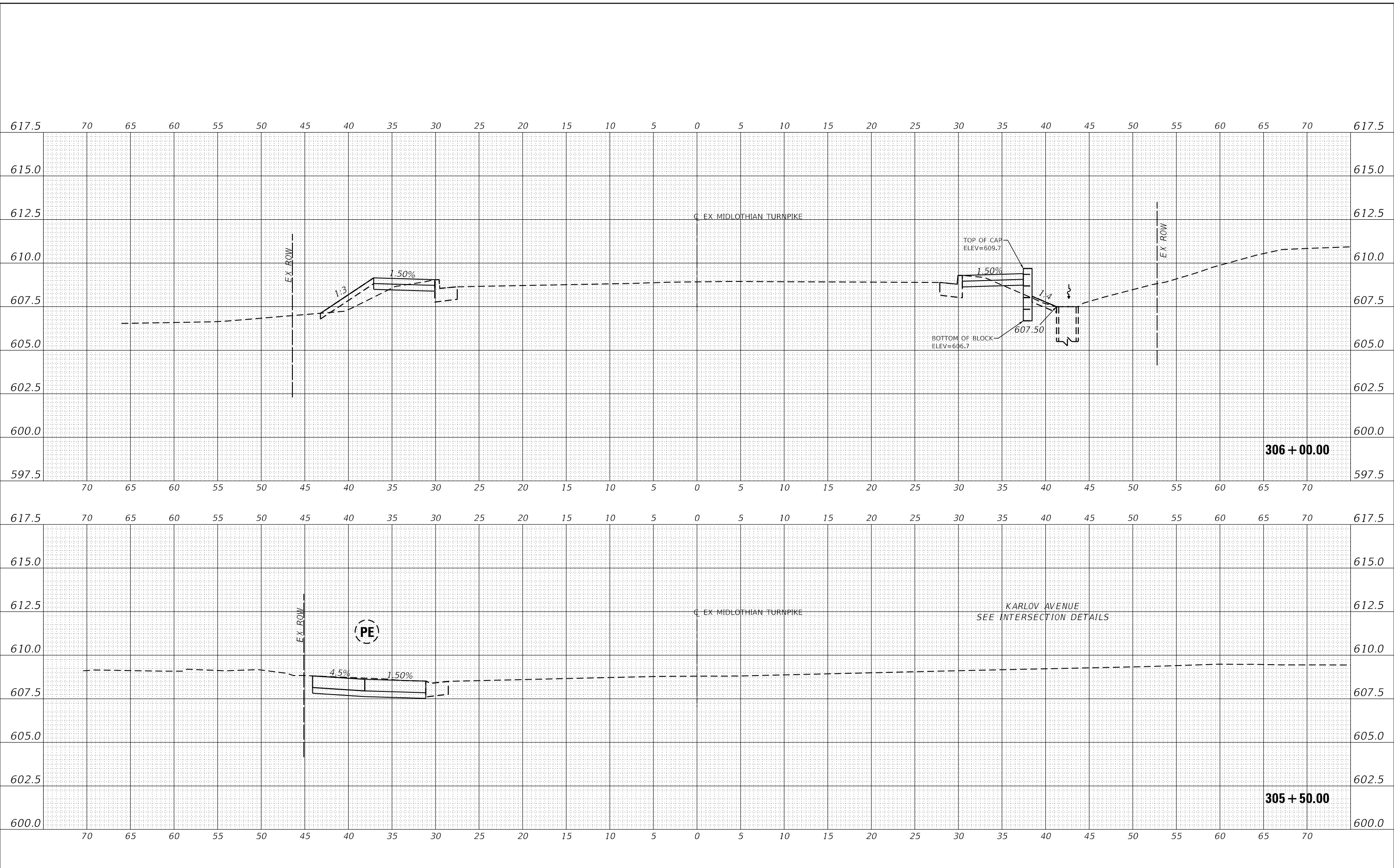
CROSS SECTIONS	
SCALE: H: 1"=5'	SHEET 136 OF 147 SHEETS
V: 1"=2.5'	STA. 304+50.00 TO STA. 304+62.75

F.A.U. RTE.	SECTION	COUNTY	TOTAL SHEETS	SHEET NO.
1600	15-00036-00-BT	COOK	271	260
CONTRACT NO. 61H12				
ILLINOIS FED. AID PROJECT				

DATE	
BY	
REVISIONS	
PLANNED	
ALIGNED	
CHECKED	
NO.	
NOTE BOOK	
CADD FILE NAME	

DATE	
BY	
REVISIONS	
PLANNED	
GRADES	
CHECKED	
NO.	
NOTE BOOK	
CADD FILE NAME	

MODEL: E:\MIDCL_1
FILE NAME: J:\2016\160996-00 - Crestwood - Midlothian Turnpike\04 - Drawings\DCM\Design\160996-sec.dgn



1011 WARRENVILLE ROAD, SUITE 375
 LISLE, ILLINOIS 60532
 (630) 296-5877 / info@f-w.com

USER NAME	= dreimer
DESIGNED	MEP
DRAWN	MEP
CHECKED	ERB
DATE	09/02/22
REVISIONS	
REVISIONS	
REVISIONS	
REVISIONS	

STATE OF ILLINOIS
 DEPARTMENT OF TRANSPORTATION

SCALE: H: 1"=5'	
V: 1"=2.5'	
SHEET	138 OF 147 SHEETS
STA. 305+50.001 TO STA. 306+00.00	

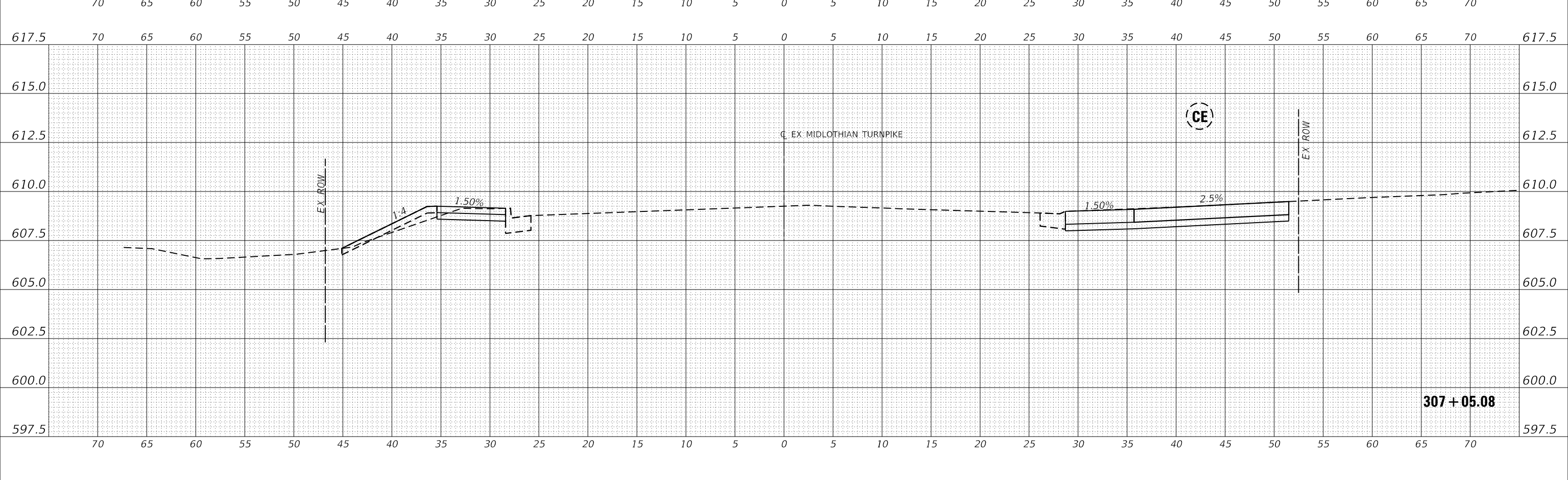
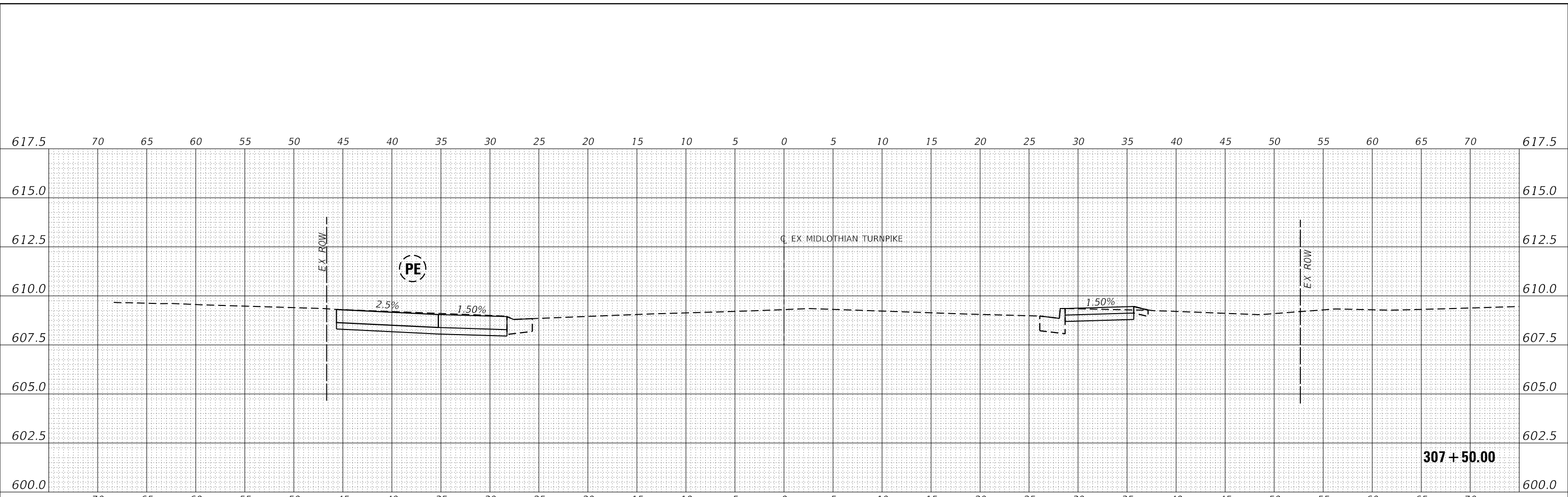
CROSS SECTIONS

F.A.U. RTE.	SECTION	COUNTY	TOTAL SHEETS	SHEET NO.
1600	15-00036-00-BT	COOK	271	262
CONTRACT NO. 61H12				
ILLINOIS FED. AID PROJECT				

DATE	
BY	
REVISIONS	
PLANNED	
ALIGNED	
CHECKED	
NO.	
NOTE BOOK	
NO.	
CADD FILE NAME	

DATE	
BY	
REVISIONS	
PLANNED	
GRADES	
CHECKED	
NO.	
NOTE BOOK	
NO.	
STRUCTURE	
NO.	
NO.	
NO.	
NO.	

MODEL: E:\MIDCL_1
 FILE NAME: J:\20160160996-00 - Crestwood - Midlothian Turnpike\04 - Drawings\04 - Design\0160996-sec.dgn



USER NAME	= dreimer	DESIGNED	MEP	REVISED	-
		DRAWN	MEP	REVISED	-
PLOT SCALE	= 10.0000' / in.	CHECKED	ERB	REVISED	-
PLOT DATE	= 9/6/2022	DATE	09/02/22	REVISED	-

STATE OF ILLINOIS
 DEPARTMENT OF TRANSPORTATION

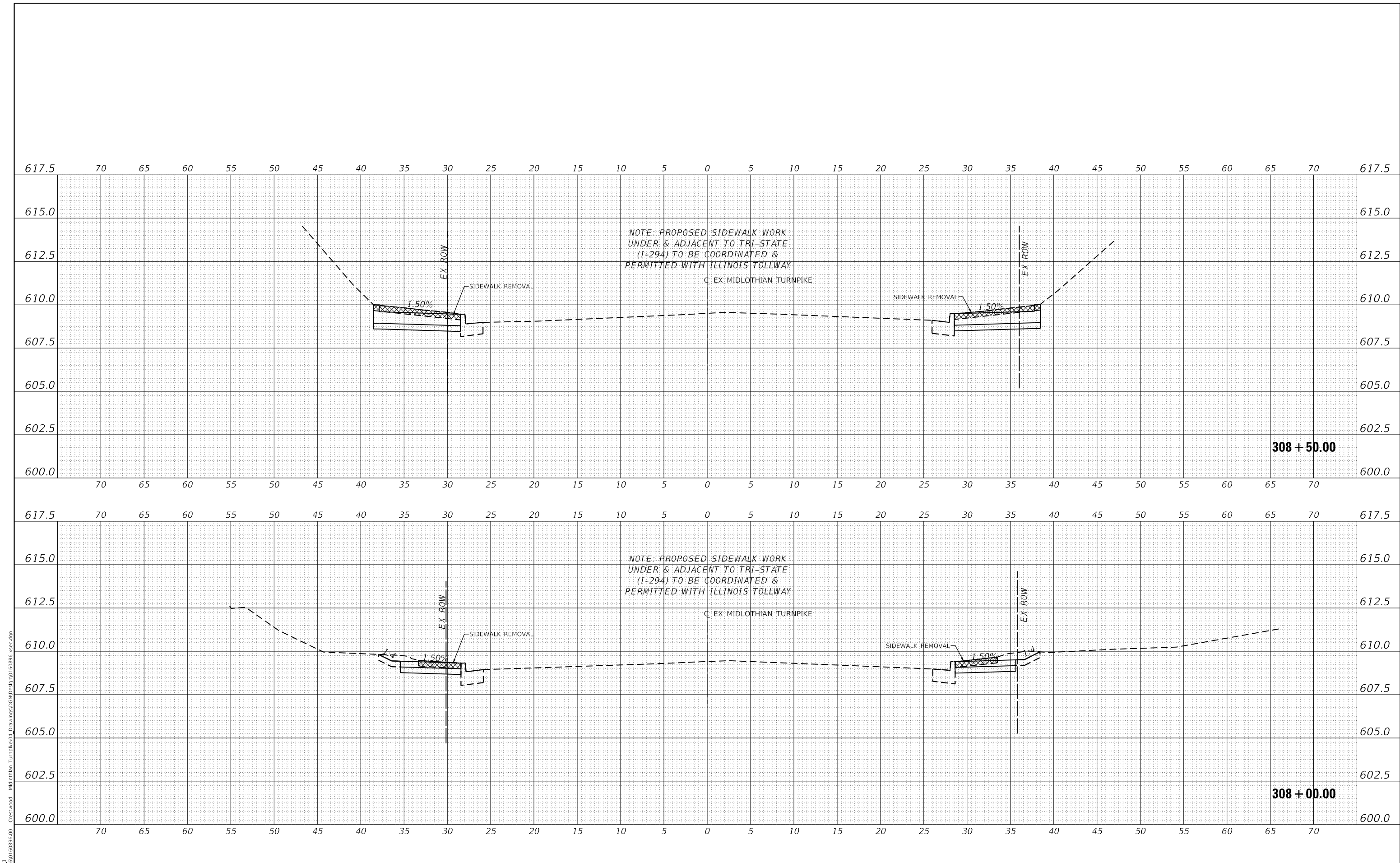
SCALE: H: 1"=5'	
V: 1"=2.5'	
SHEET	140 OF 147 SHEETS
STA. 307+02.48 TO STA. 307+50.00	

CROSS SECTIONS

F.A.U. RTE.	SECTION	COUNTY	TOTAL SHEETS	SHEET NO.
1600	15-00036-00-BT	COOK	271	264
CONTRACT NO. 61H12				
ILLINOIS FED. AID PROJECT				

DATE	
BY	
REVISIONS	
PLANNED	
ALIGNED	
CHECKED	
NO.	
NOTE BOOK	
NO.	
CADD FILE NAME	

DATE	
BY	
REVISIONS	
PLANNED	
GRADES	
CHECKED	
NO.	
NOTE BOOK	
NO.	
STRUCTURE	
NOTATION	
CPWD	



MODEL: E:\MIDCL_1
 FILE NAME: J:\2016\160946-00 - Crestwood - Midlothian Turnpike\04 - Drawings\DC\Design\160946-00.dwg
Farnsworth GROUP
 1011 WARRENVILLE ROAD, SUITE 375
 LISLE, ILLINOIS 60532
 (630) 296-5877 / info@f-w.com

USER NAME	= dreimer
DESIGNED	MEP
DRAWN	MEP
CHECKED	ERB
DATE	09/02/22
REVISIONS	-
REVISIONS	-
REVISIONS	-
REVISIONS	-

**STATE OF ILLINOIS
 DEPARTMENT OF TRANSPORTATION**

SCALE: H: 1"=5'	
V: 1"=2.5'	
SHEET	141 OF 147 SHEETS
STA. 308+00.00 TO STA. 308+50.00	

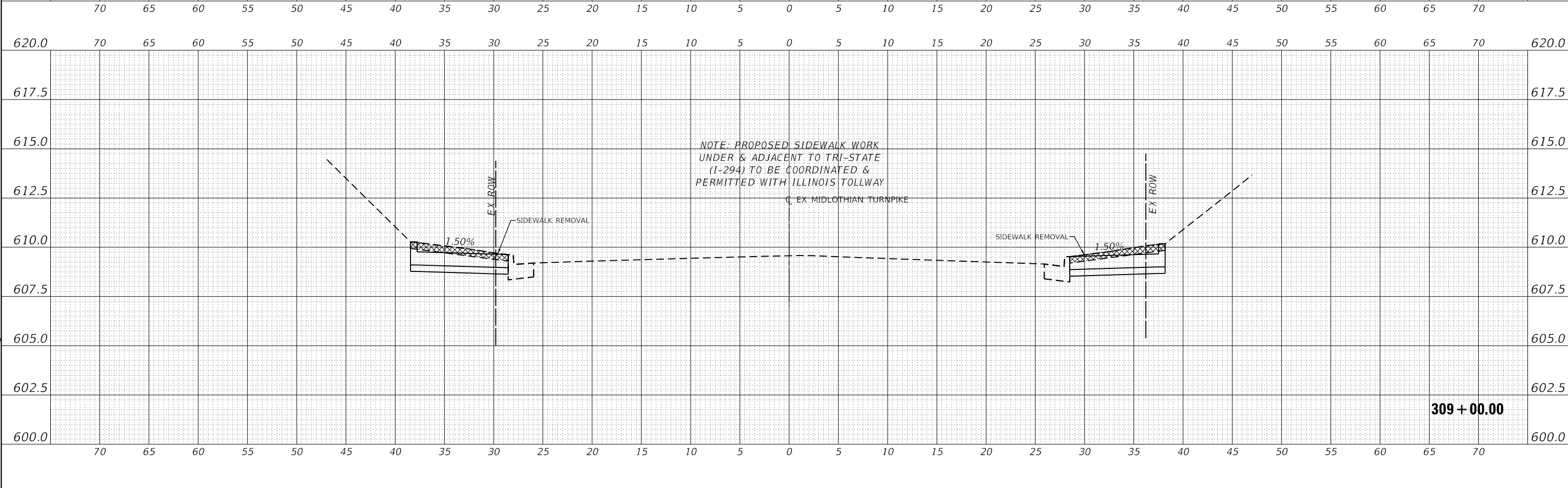
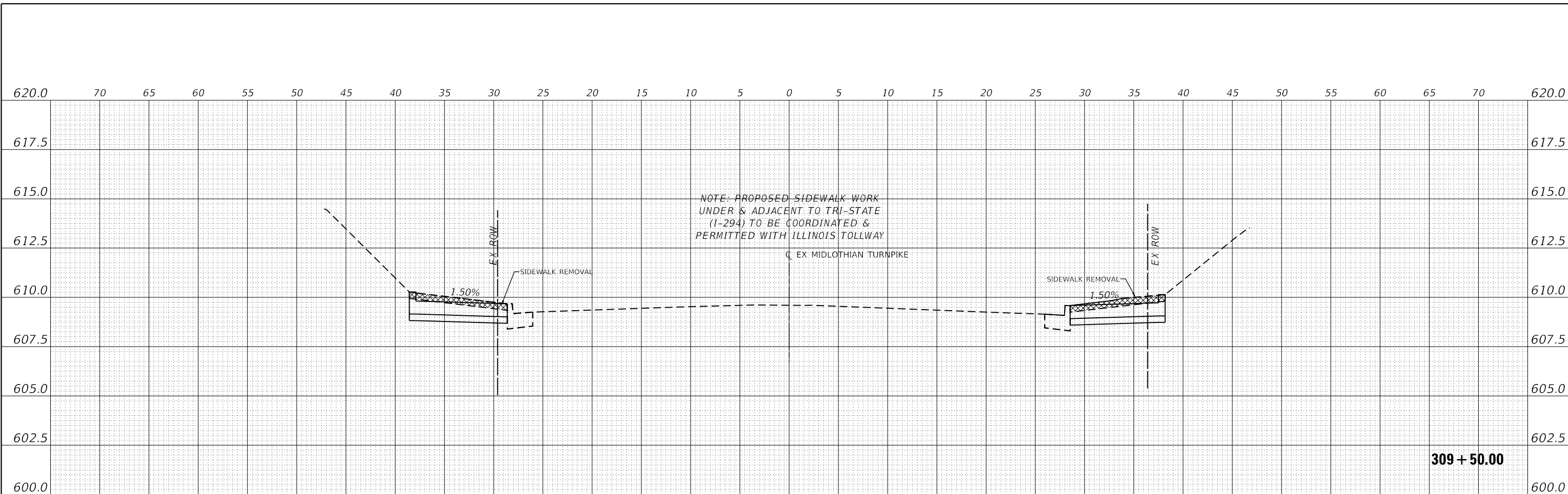
CROSS SECTIONS

F.A.U. RTE.	SECTION	COUNTY	TOTAL SHEETS	SHEET NO.
1600	15-00036-00-BT	COOK	271	265
CONTRACT NO. 61H12				
ILLINOIS FED. AID PROJECT				

DATE	
BY	
REVISIONS	
PLANNED	
ALIGNED	
CHECKED	
NO.	
NOTE BOOK	
NO.	
CADD FILE NAME	

DATE	
BY	
REVISIONS	
PLANNED	
GRADES	
CHECKED	
NO.	
NOTE BOOK	
NO.	
STRUCTURE	
NO.	
DATE	
BY	
REVISIONS	
PLANNED	
NO.	
NOTE BOOK	
NO.	

MODEL: E:\MIDCL_1
 FILE NAME: J:\20160160996-00 - Crestwood - Midlothian Turnpike\04 - Drawings\04\Design\160996-00.dwg



USER NAME	= dreimer
DESIGNED	MEP
DRAWN	MEP
CHECKED	ERB
DATE	09/02/22
REVISIONS	-
REVISIONS	-
REVISIONS	-
REVISIONS	-

STATE OF ILLINOIS
 DEPARTMENT OF TRANSPORTATION

SCALE: H: 1" = 5'	
V: 1" = 2.5'	
SHEET	142 OF 147 SHEETS
STA. 309+00.00 TO STA. 309+50.00	

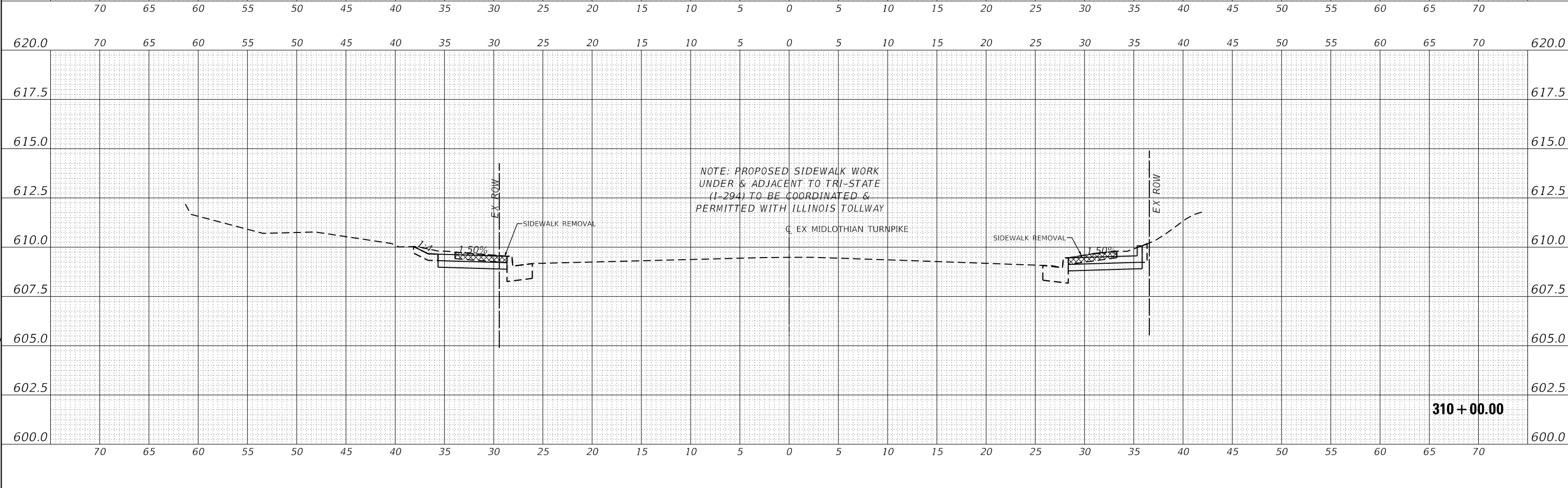
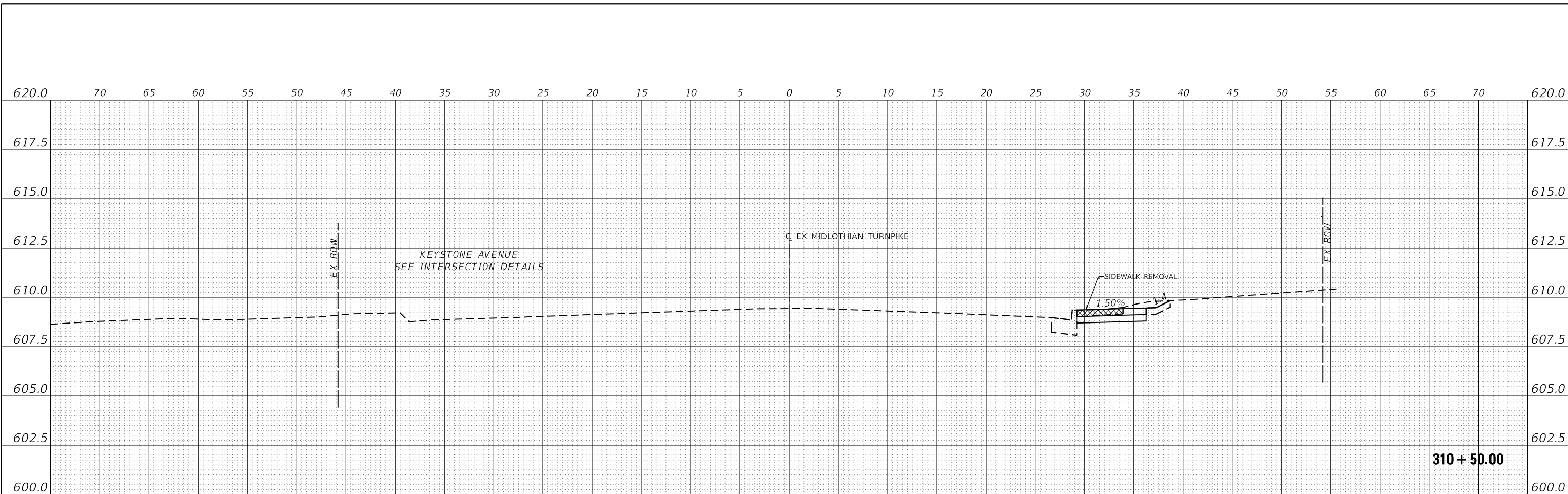
CROSS SECTIONS

F.A.U. RTE.	SECTION	COUNTY	TOTAL SHEETS	SHEET NO.
1600	15-00036-00-BT	COOK	271	266
CONTRACT NO. 61H12				
ILLINOIS FED. AID PROJECT				

DATE	
BY	
REVISIONS	
PLANNED	
ALIGNED	
CHECKED	
NO.	
NOTE BOOK	
NO.	
CADD FILE NAME	

DATE	
BY	
REVISIONS	
PLANNED	
GRADES CHECKED	
STRUCTURE	
NO.	
NOTE BOOK	
NO.	
CADD FILE NAME	

MODEL: E:\MIDCL_1
 FILE NAME: J:\20160160906-00 - Crestwood - Midlothian Turnpike\04 - Drawings\04\Design\0160906-00.dwg



USER NAME	= dreimer
DESIGNED	MEP
DRAWN	MEP
CHECKED	ERB
DATE	09/02/22
REVISIONS	-
REVISIONS	-
REVISIONS	-
REVISIONS	-
REVISIONS	-

STATE OF ILLINOIS
 DEPARTMENT OF TRANSPORTATION

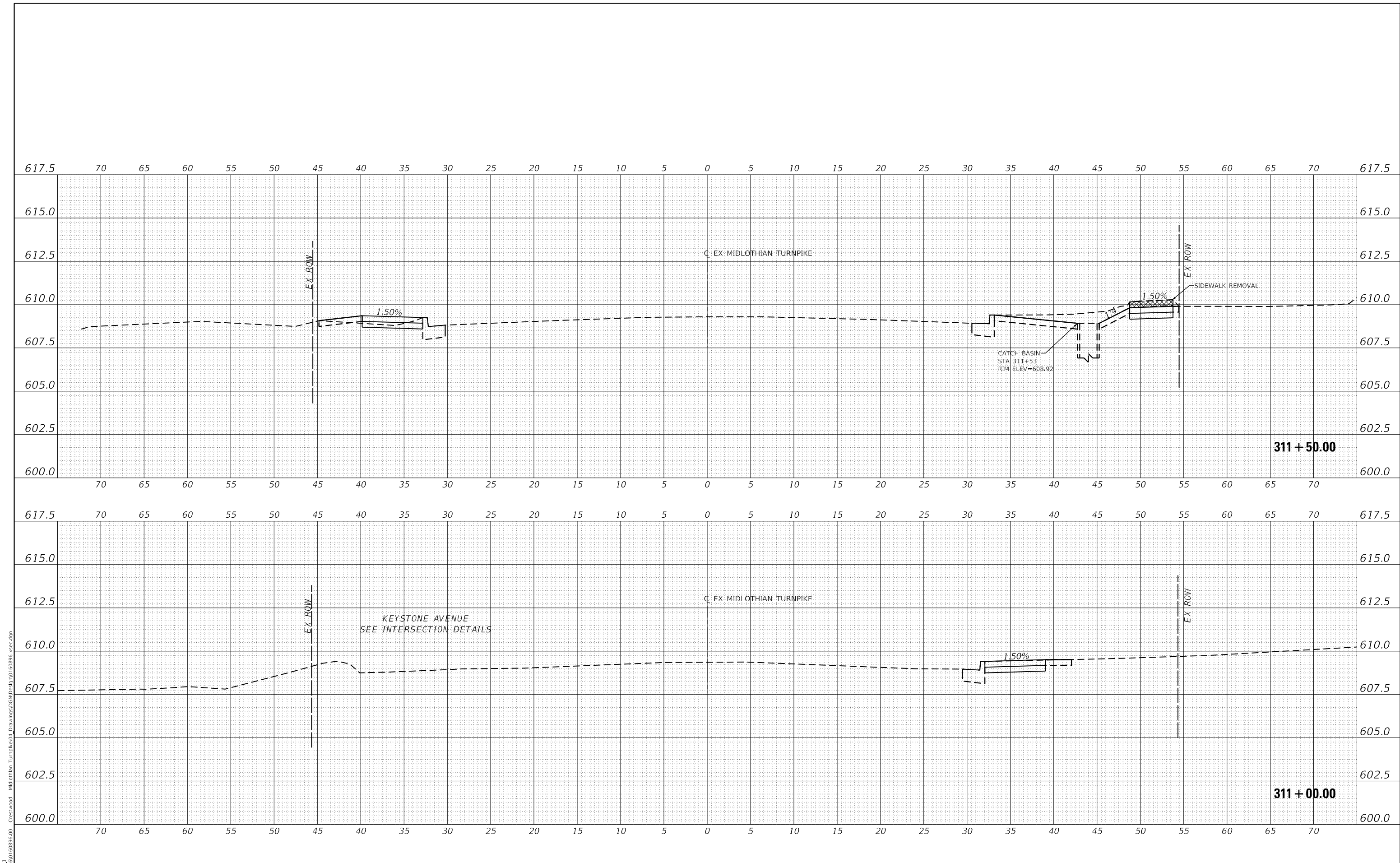
SCALE:	H: 1"=5'	SHEET	143	OF	147	SHEETS	STA. 310+00.00 TO STA. 310+50.00
	V: 1"=2.5'						

CROSS SECTIONS

F.A.U. RTE.	SECTION	COUNTY	TOTAL SHEETS	SHEET NO.
1600	15-00036-00-BT	COOK	271	267
CONTRACT NO. 61H12				
ILLINOIS FED. AID PROJECT				

DATE	
BY	
REVISIONS	
PLANNED	
ALIGNED	
CHECKED	
NO. _____	
NOTE BOOK	
NO. _____	
CADD FILE NAME	

DATE	
BY	
REVISIONS	
PLANNED	
GRADES	
CHECKED	
NO. _____	
NOTE BOOK	
NO. _____	
STRUCTURE	
NO. _____	
NO. _____	



Farnsworth GROUP
 1011 WARRENVILLE ROAD, SUITE 375
 LISLE, ILLINOIS 60532
 (630) 296-5877 / info@f-w.com

USER NAME = dreimer	DESIGNED	MEP	REVISED	-
	DRAWN	MEP	REVISED	-
PLOT SCALE = 10.0000' / in.	CHECKED	ERB	REVISED	-
PLOT DATE = 9/6/2022	DATE	09/02/22	REVISED	-

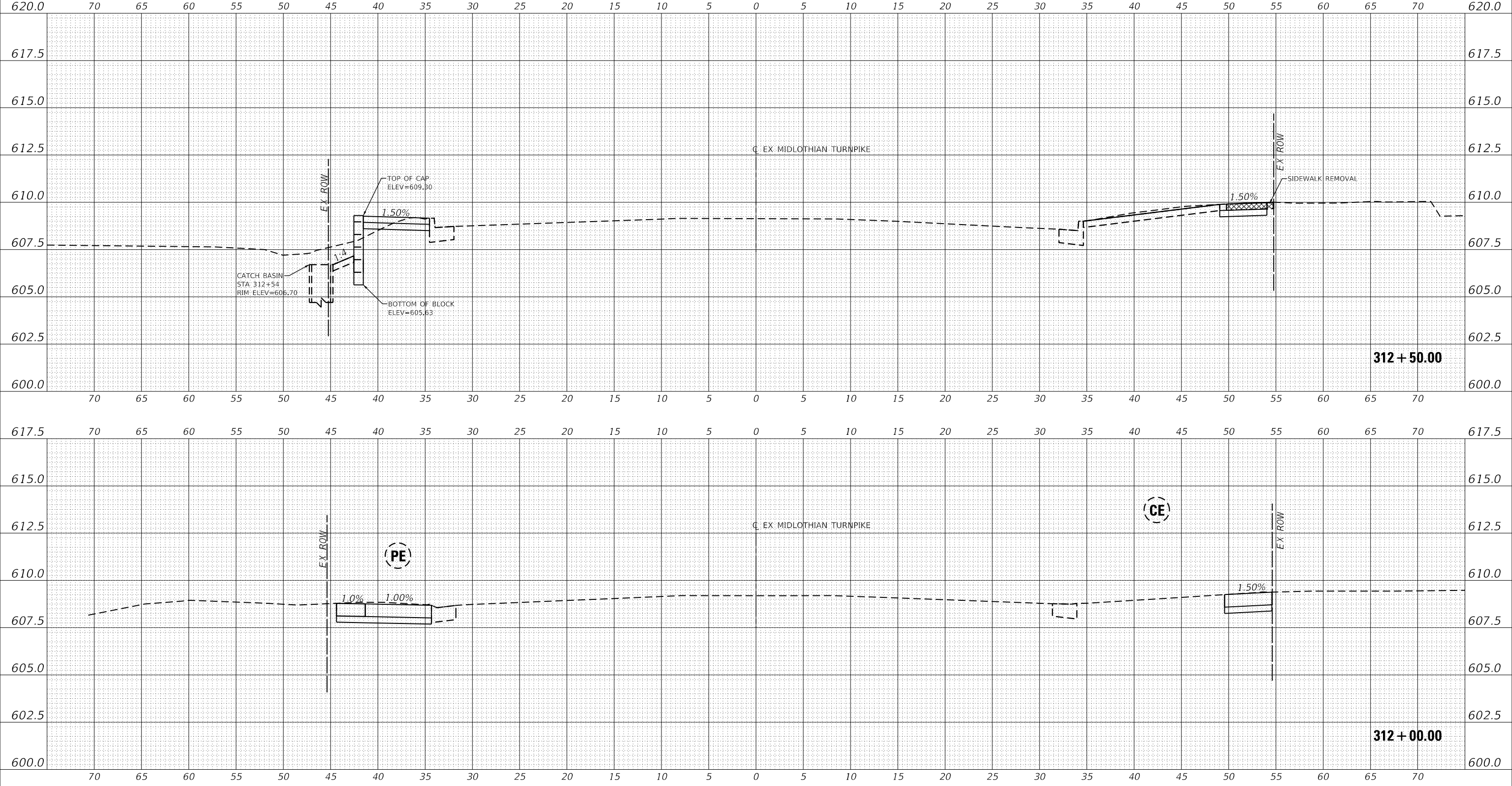
STATE OF ILLINOIS
DEPARTMENT OF TRANSPORTATION

CROSS SECTIONS	
SCALE: H: 1"=5'	V: 1"=2.5'
SHEET 144 OF 147 SHEETS	STA. 311+00.00 TO STA. 311+50.00

F.A.U. RTE.	SECTION	COUNTY	TOTAL SHEETS	SHEET NO.
1600	15-00036-00-BT	COOK	271	268
CONTRACT NO. 61H12				
ILLINOIS FED. AID PROJECT				

DATE	
BY	
REVISIONS	
PLANNED	
ALIGNED	
CHECKED	
NO. _____	_____
NOTE BOOK	
NO. _____	_____
CADD FILE NAME	

DATE	
BY	
REVISIONS	
PLANNED	
ALIGNED	
CHECKED	
NO. _____	_____
NOTE BOOK	
NO. _____	_____
CADD FILE NAME	



MODEL: EXMIDCL_1
 FILE NAME: J:\20160160996-00 - Crestwood - Midlothian Turnpike\04 Drawings\DCN\Design\0160996-00.dwg



USER NAME	= dreimer
DESIGNED	MEP
DRAWN	MEP
CHECKED	ERB
DATE	09/02/22
REVISIONS	-
REVISIONS	-
REVISIONS	-
REVISIONS	-
REVISIONS	-

STATE OF ILLINOIS
 DEPARTMENT OF TRANSPORTATION


CROSS SECTIONS	
SCALE: H: 1"=5'	SHEET 145 OF 147 SHEETS
V: 1"=2.5'	STA. 312+00.00 TO STA. 312+50.00

F.A.U. RTE.	SECTION	COUNTY	TOTAL SHEETS	SHEET NO.
1600	15-00036-00-BT	COOK	271	269
CONTRACT NO. 61H12				
ILLINOIS FED. AID PROJECT				

DATE	
BY	
REVISIONS	
PLANNED	
ALIGNED	
CHECKED	
CADD FILE NAME	
NO.	
PLAN	
NOTE BOOK	
NO.	

DATE	
BY	
REVISIONS	
PLANNED	
GRADES	
CHECKED	
STRUCTURE	
NOTATION	
NO.	
PROFILE	
NOTE BOOK	
NO.	

MODEL: EXMIDCL_1
FILE NAME: J:\2016\160916\160916.dwg - Crestwood - Midlothian Turnpike\04_Drawings\04_Cross\160916-sec.dgn



USER NAME = dreimer
DESIGNED MEP
DRAWN MEP
CHECKED ERB
DATE 09/02/22

DESIGNED MEP
DRAWN MEP
CHECKED ERB
DATE 09/02/22

REVISED -
REVISED -
REVISED -
REVISED -

STATE OF ILLINOIS
DEPARTMENT OF TRANSPORTATION

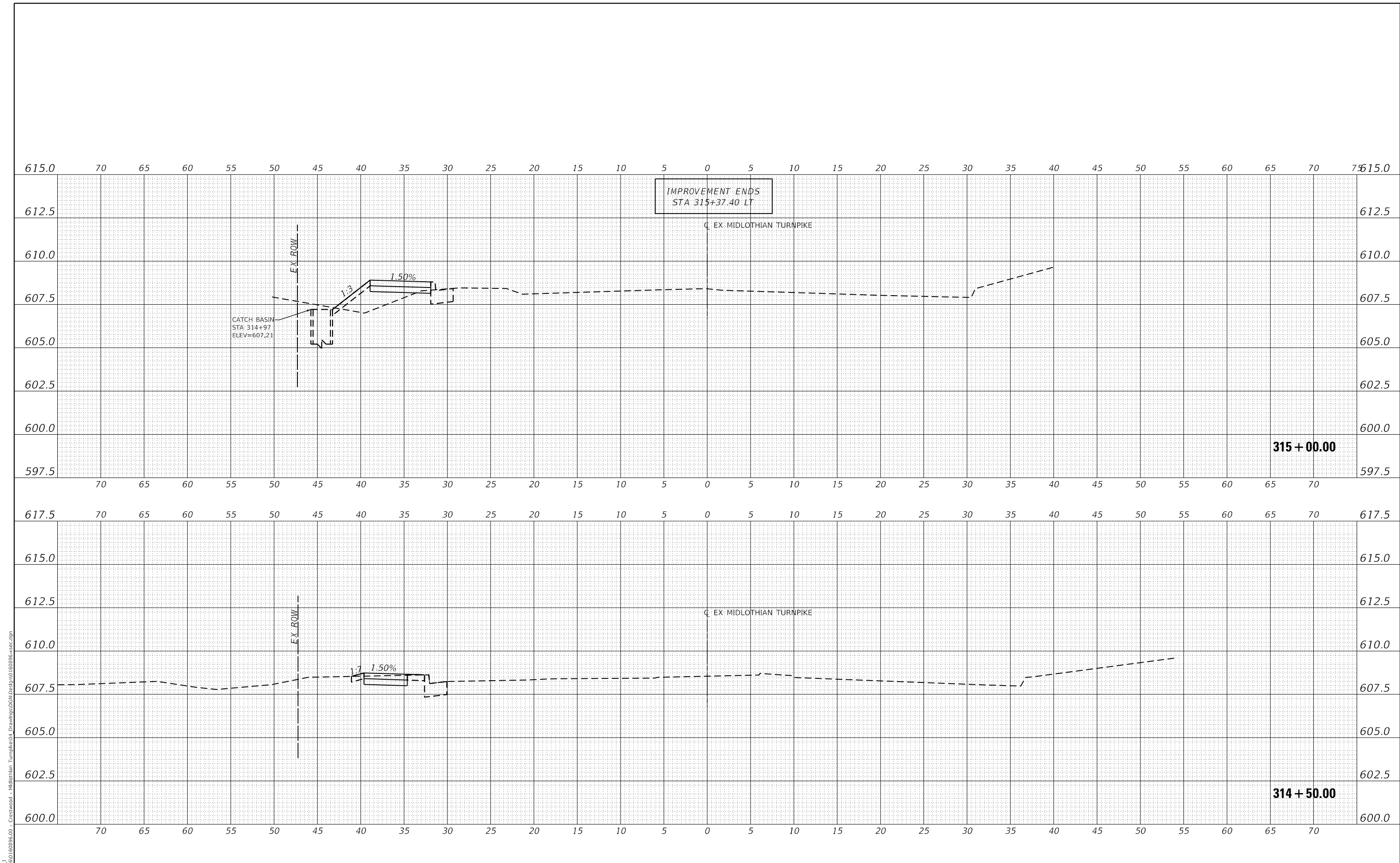
SCALE: H: 1" = 5'
V: 1" = 2.5'
SHEET 146 OF 147 SHEETS
STA. 313+00.00 TO STA. 314+00.00

CROSS SECTIONS

F.A.U. RTE.	SECTION	COUNTY	TOTAL SHEETS	SHEET NO.
1600	15-00036-00-BT	COOK	271	270
CONTRACT NO. 61H12				
ILLINOIS FED. AID PROJECT				

DATE	
BY	
REVISIONS	
PLANNED	
ALIGNMENT CHECKED	
NOTE BOOK	
NO.	
CADD FILE NAME	

DATE	
BY	
REVISIONS	
PLANNED	
GRADES CHECKED	
NOTE BOOK	
NO.	
STRUCTURE NOTATION	
STR. TYPE	
DATE	



Farnsworth GROUP
 1011 WARRENVILLE ROAD, SUITE 375
 LISLE, ILLINOIS 60532
 (630) 296-5877 / info@f-w.com

USER NAME = dreimer	DESIGNED MEP	REVISED -
	DRAWN MEP	REVISED -
PLOT SCALE = 10.0000' / in.	CHECKED ERB	REVISED -
PLOT DATE = 9/6/2022	DATE 09/02/22	REVISED -

**STATE OF ILLINOIS
 DEPARTMENT OF TRANSPORTATION**

CROSS SECTIONS
 SCALE: H: 1"=5', V: 1"=2.5'
 SHEET 147 OF 147 SHEETS STA. 314+50.00 TO STA. 315+00.00

F.A.U. RTE.	SECTION	COUNTY	TOTAL SHEETS	SHEET NO.
1600	15-00036-00-BT	COOK	271	271
CONTRACT NO. 61H12				
ILLINOIS FED. AID PROJECT				