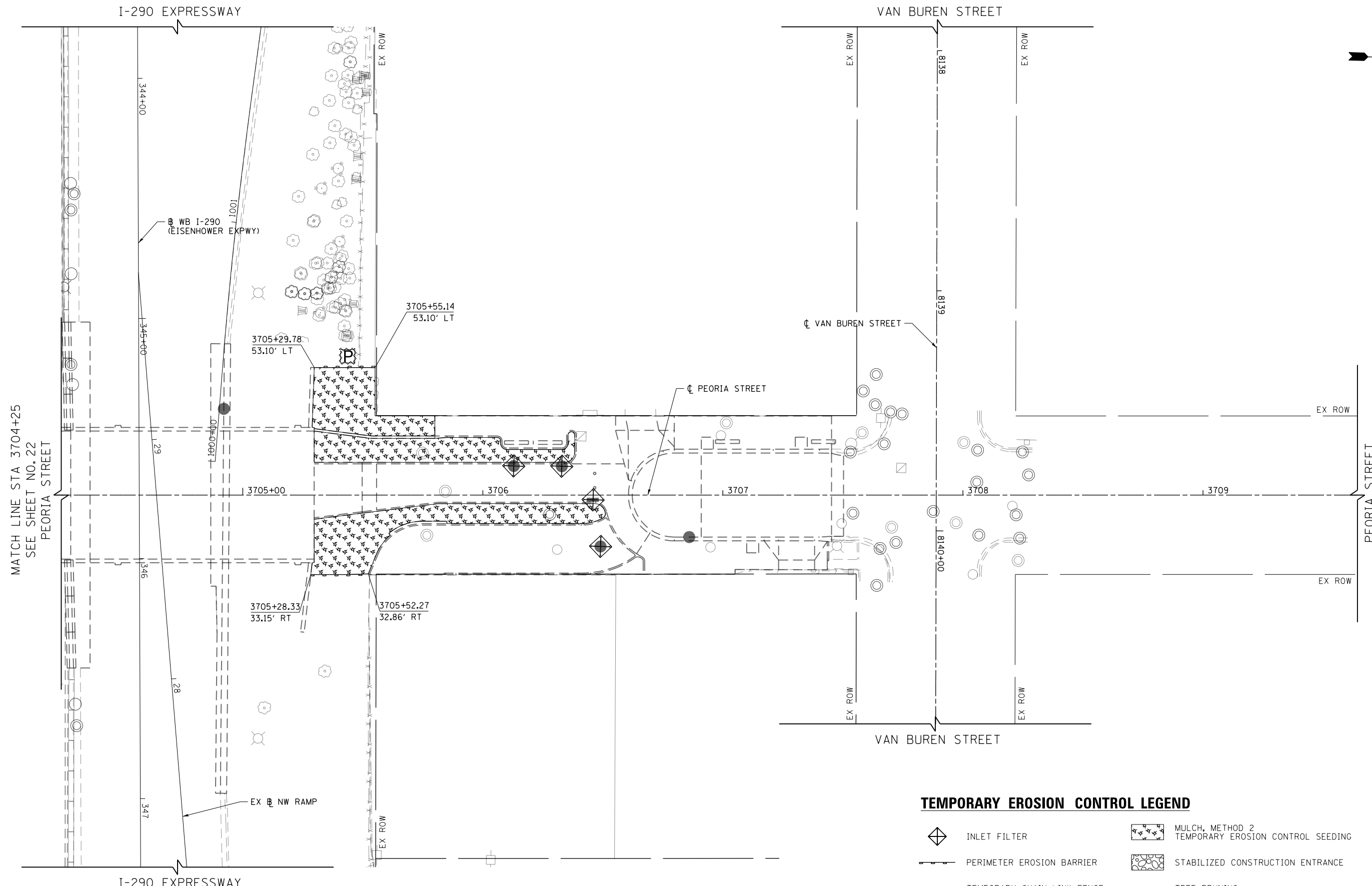








FILE PATH = p:\388035\pmt\aeconom\me\local\p\aeconom\Documents\01_Americas\Transportation\60269938_Circle\Phase\1\000_CAD\005_Roadway_Sheets\60X62_Contract\0160X62-Sht-Erosion-02.dgn



TEMPORARY EROSION CONTROL LEGEND

-  INLET FILTER
-  PERIMETER EROSION BARRIER
-  TEMPORARY CHAIN LINK FENCE
-  MULCH, METHOD 2
TEMPORARY EROSION CONTROL SEEDING
-  STABILIZED CONSTRUCTION ENTRANCE
-  TREE PRUNING
TREE ROOT PRUNING
TREE PROTECTION (PAID FOR
AS TEMPORARY FENCE)

SCALE: 1" = 20 FEET



D:\60X62-Sht-Erosion-02.dgn	DESIGNED - JLV	REVISED -
USER NAME = BAW\jlv	DRAWN - AMK	REVISED -
PLOT SCALE = 40.0000' / in.	CHECKED - JMG	REVISED -
PLOT DATE = 8/19/2014	DATE - 8/20/2014	REVISED -

**STATE OF ILLINOIS
DEPARTMENT OF TRANSPORTATION**

EROSION AND SEDIMENTATION CONTROL PLAN			
PEORIA STREET			
SCALE: 1"=20'	SHEET 2	OF 2 SHEETS	STA. 3704+25 TO STA. 3709+64

F.A.I. RTE.	SECTION	COUNTY	TOTAL SHEETS	SHEET NO.
90/94/290	2013-0741	COOK	58	23
CONTRACT NO. 60X62				
ILLINOIS FED. AID PROJECT				