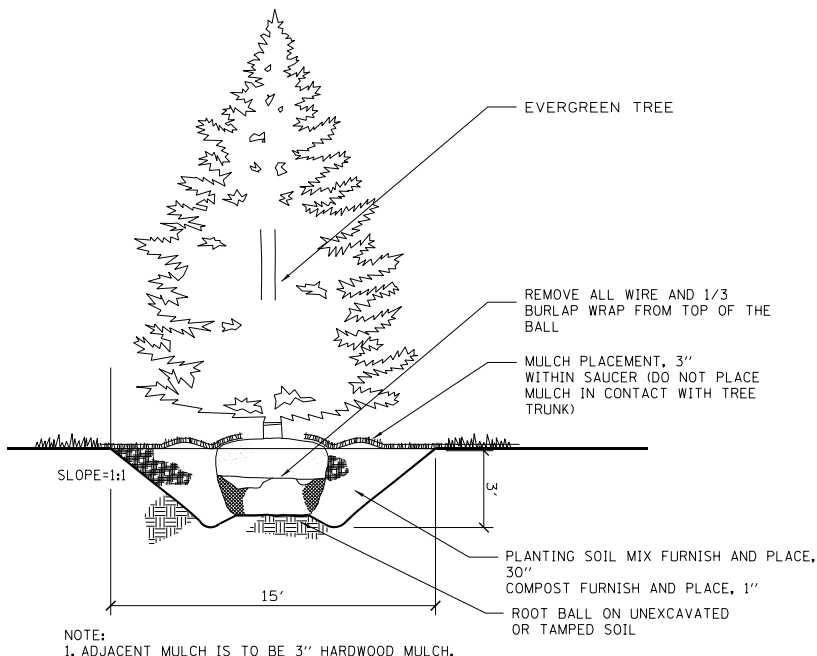
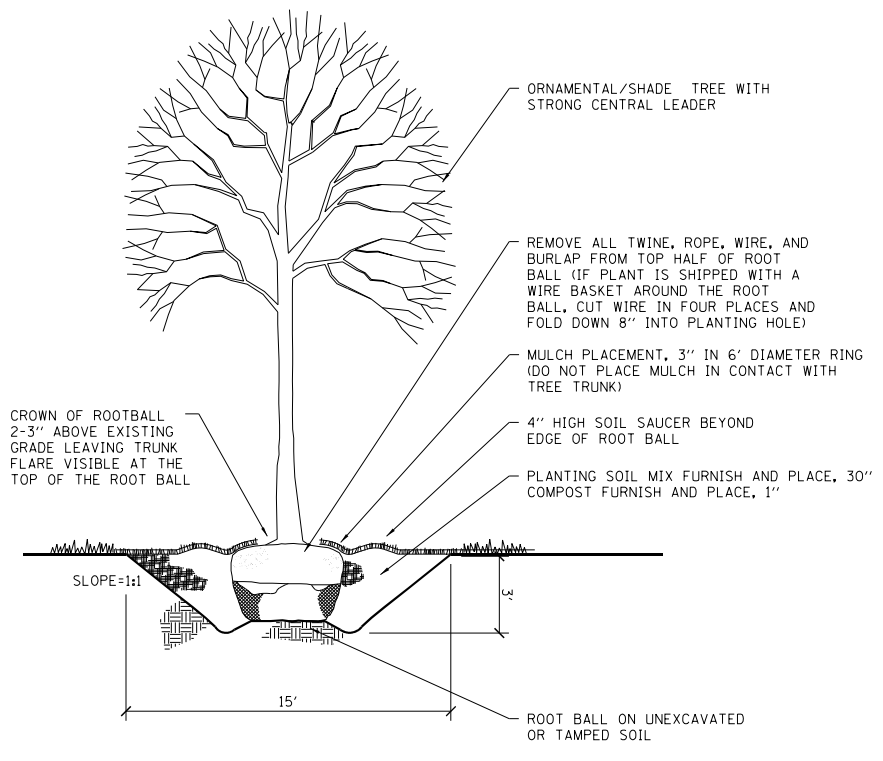


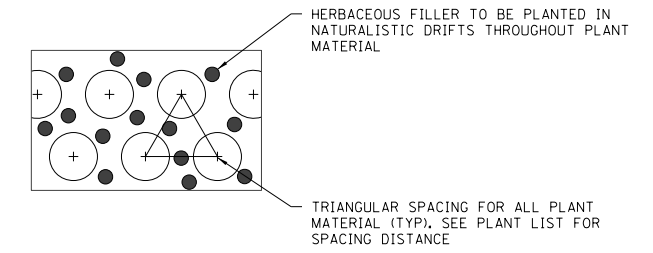
FILE PATH = p:\388035\p\mt\escomon\me\local\p\AECD\00\Documents\01_Americas\Transportation\60269938_Circle\Phase_1\000_CAD\006_Roadway_Sheets\60X62-Shr-LNDSCP-DET-01.dgn



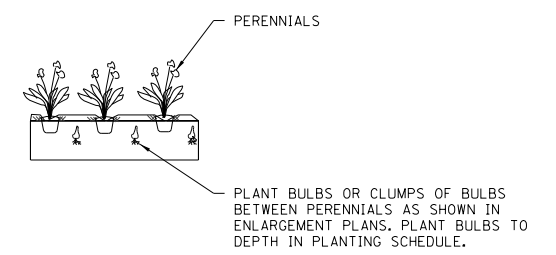
EVERGREEN TREE PLANTING DETAIL
NOT TO SCALE



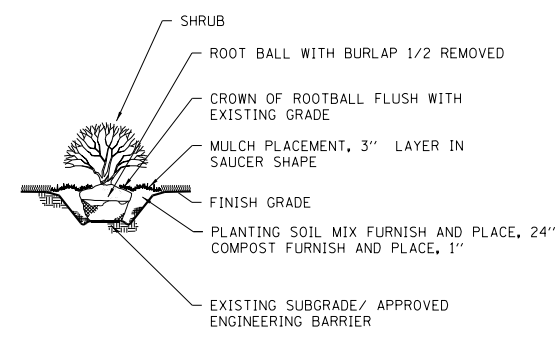
ORNAMENTAL TREE PLANTING DETAIL
NOT TO SCALE



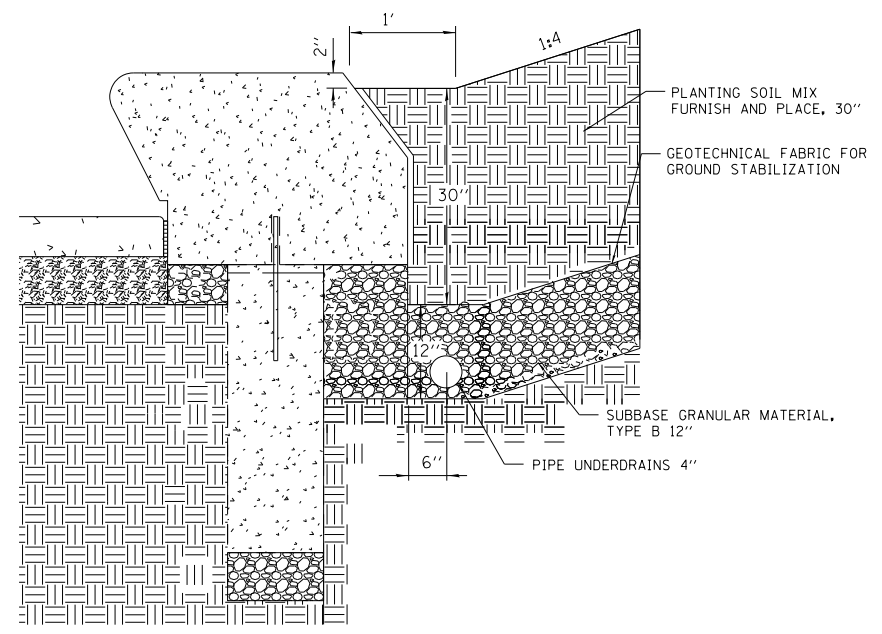
INTER-PLANTING DETAIL
NOT TO SCALE



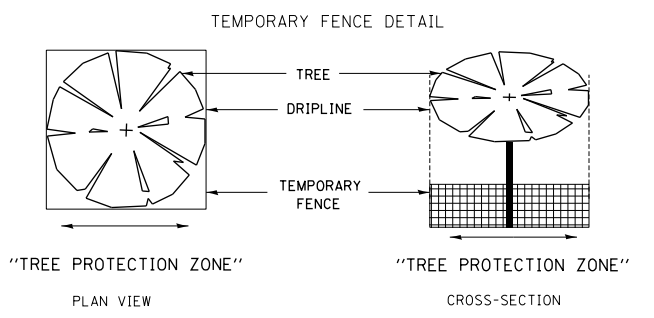
BULB INSTALLATION DETAIL
NOT TO SCALE



SHRUB PLANTING DETAIL
NOT TO SCALE



WALL DETAIL
NOT TO SCALE



NOTES:
1. SEE LANDSCAPING SCHEDULE ON SHEET NO. 29 FOR PLANT TYPE AND SPACING INFORMATION.
2. SEE LANDSCAPING DETAILS ON SHEET NO. 32 FOR PLANTING DETAILS.

TEMPORARY FENCE DETAIL
NOT TO SCALE



D:\60X62-Shr-LNDSCP-DET-01.dgn	DESIGNED - JLV	REVISED -
USER NAME = BAW\jlv	DRAWN - BAW	REVISED -
PLOT SCALE = 40.0000' / in.	CHECKED - JMG	REVISED -
PLOT DATE = 8/19/2014	DATE - 8/20/2014	REVISED -

**STATE OF ILLINOIS
DEPARTMENT OF TRANSPORTATION**

LANDSCAPING DETAILS

SCALE: NONE SHEET 1 OF 4 SHEETS STA. TO STA.

F.A.I. RTE.	SECTION	COUNTY	TOTAL SHEETS	SHEET NO.
90/94/290	2013-0741	COOK	58	32
CONTRACT NO. 60X62				
ILLINOIS FED. AID PROJECT				