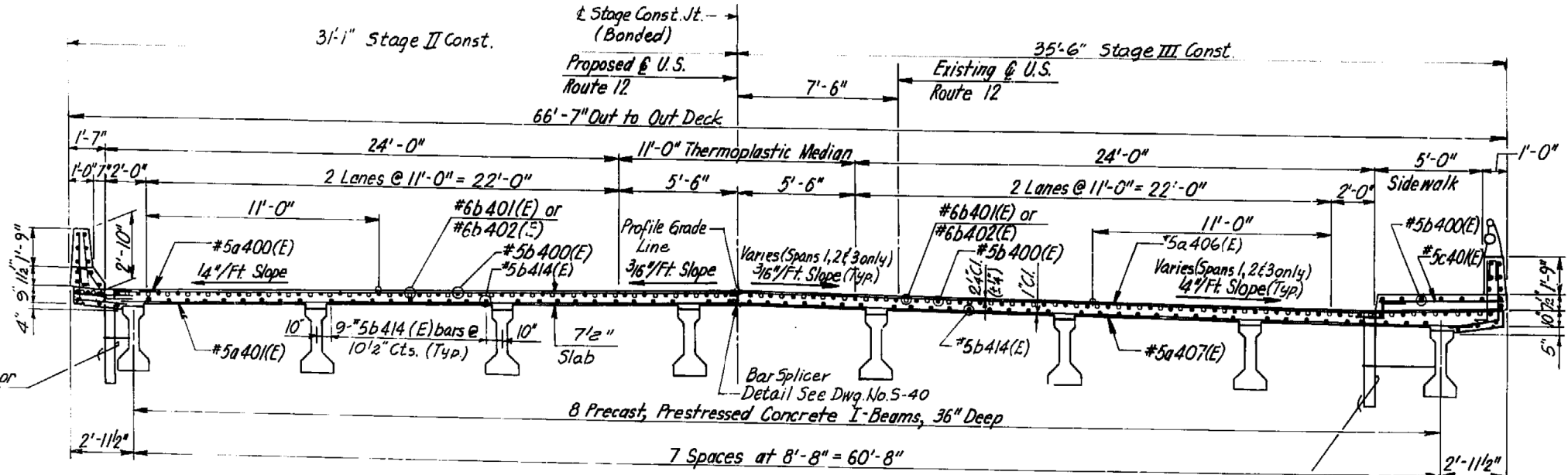
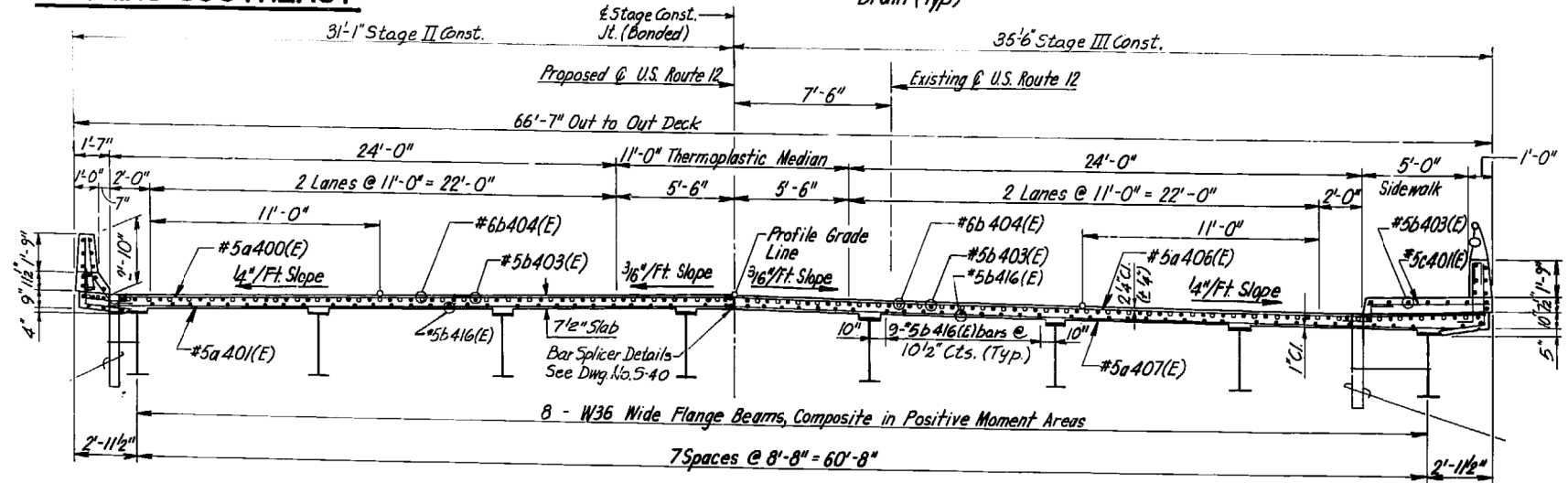


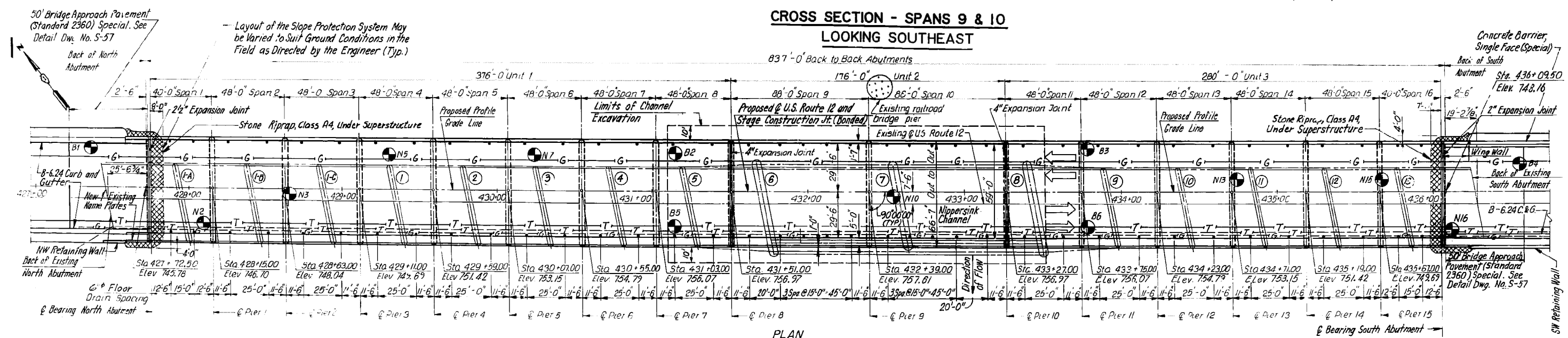
FOR INFORMATION ONLY



**CROSS SECTION - SPANS 1 THRU 8 (11 THRU 16 SIMILAR)
LOOKING SOUTHEAST**



**CROSS SECTION - SPANS 9 & 10
LOOKING SOUTHEAST**



PLAN

FILE NAME -	USER NAME = hardnettbr	DESIGNED -	REVISED -	STATE OF ILLINOIS DEPARTMENT OF TRANSPORTATION	EXISTING PLANS LOCATION 16 (SN 049-0167)		F.A.P. RTE.	SECTION	COUNTY	TOTAL SHEETS	SHEET NO.	
Default	Plot Scale = 100.0000' / in.	DRAWN -	REVISED -		SCALE:	SHEET	OF	SHEETS	STA.	TO	STA.	ILLINOIS FED. AID PROJECT
	PLOT DATE = 8/11/2014	CHECKED -	REVISED -									
		DATE -	REVISED -									