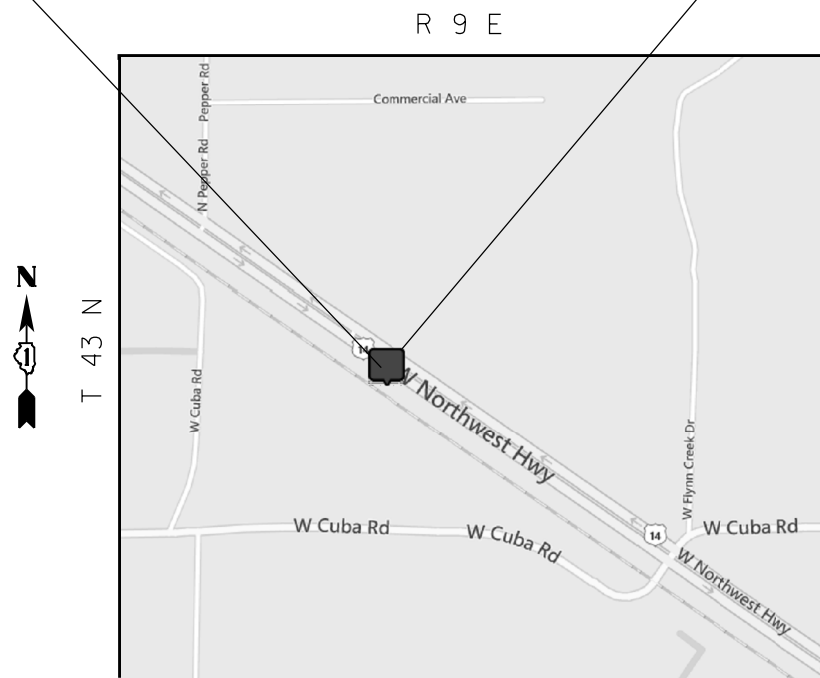


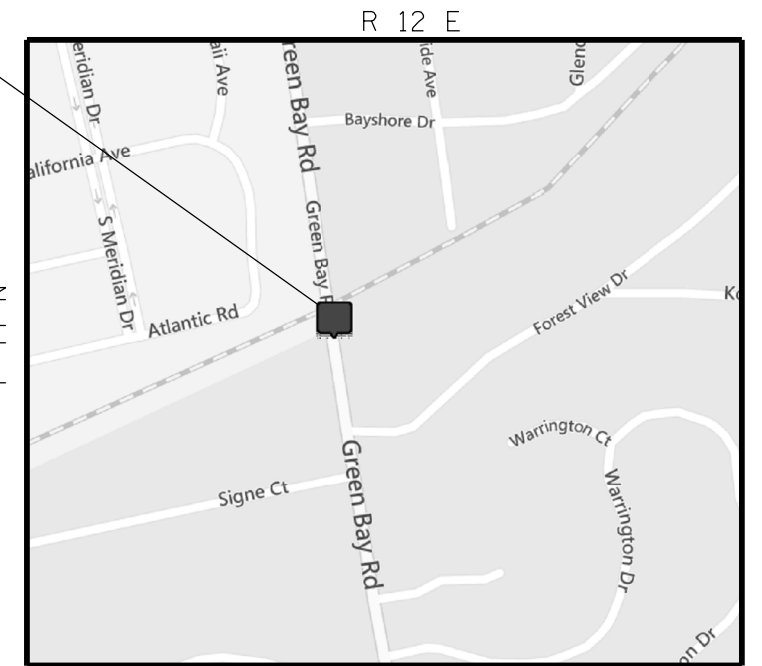
LOCATION 1: SN 049-0001  
US 14 EB OVER FLINT CREEK  
VILLAGE OF BARRINGTON HILLS AND LAKE BARRINGTON

LOCATION 2: SN 049-0002  
US 14 WB OVER FLINT CREEK  
VILLAGE OF BARRINGTON HILLS AND LAKE BARRINGTON

LOCATION 4: SN 049-0012  
IL 131 (GREEN BAY) OVER RR EJ&E  
CITY OF NORTH CHICAGO

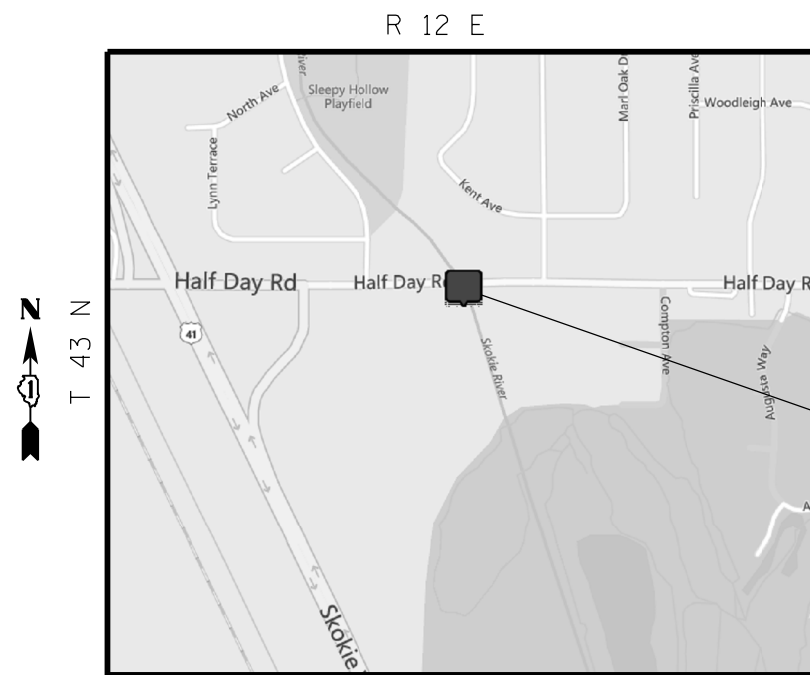


CUBA TOWNSHIP  
MAP 1 & 2



SHIELDS TOWNSHIP  
MAP 4

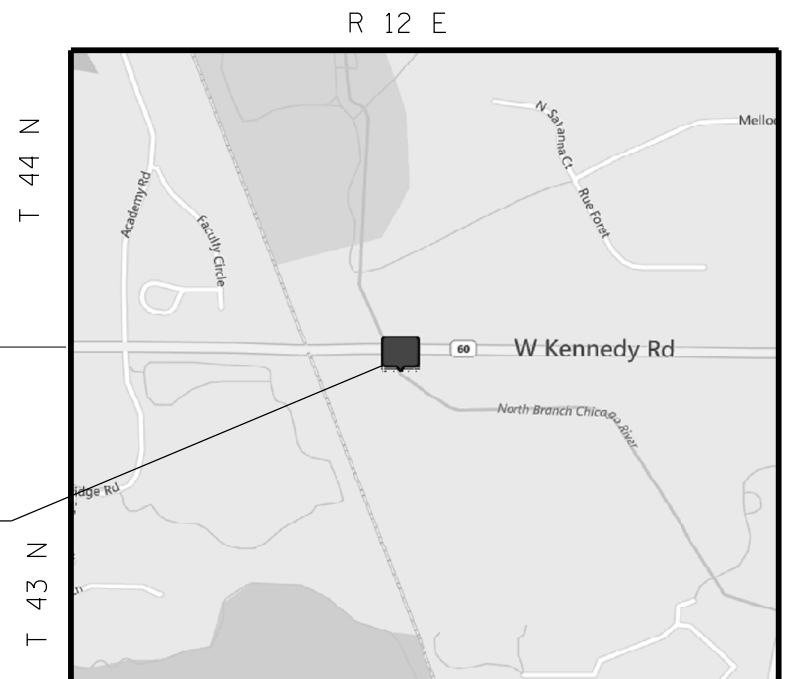
TRAFFIC DATA				
STRUCTURE NUMBER	FACILITY CARRIED	MAP #	ADT	SPEED LIMIT
049-0001	US RTE 14 (EB)	1	2013 ADT: 14300	55 MPH
049-0002	US RTE 14 (WB)	2	2013 ADT: 14300	55 MPH
049-0011	HALF DAY RD	3	2007 ADT: 10600	40 MPH
049-0012	IL 131 (GREEN BAY)	4	2013 ADT: 13801	40 MPH
049-0037	IL 60	5	2013 ADT: 21600	40 MPH



MORAIN TOWNSHIP  
MAP 3

LOCATION 3: SN 049-0011  
HALF DAY RD. OVER E. BR SKOKIE DITCH  
VILLAGE OF HIGHLAND PARK

LOCATION 5: SN 049-0037  
IL 60 (KENNEDY RD.) AT MIDDLE FORK NB CHICAGO RIVER  
VILLAGE OF LAKE FOREST



WEST DEERFIELD TOWNSHIP  
MAP 5

FILE NAME =	USER NAME = abebawa	DESIGNED -	REVISED -
ct:\pw\work\p1dot\abebawa\d0402136\013514-Design.dgn		DRAWN -	REVISED -
Default	PLOT SCALE = 100.0000' / in.	CHECKED -	REVISED -
	PLOT DATE = 8/18/2014	DATE -	REVISED -

STATE OF ILLINOIS  
DEPARTMENT OF TRANSPORTATION

LOCATION MAPS 1 - 5

SCALE: SHEET OF SHEETS STA. TO STA.

SECTION	COUNTY	TOTAL SHEETS	SHEET NO.
2014-0401	LAKE	42	5
CONTRACT NO. 60Y34			
ILLINOIS FED. AID PROJECT			