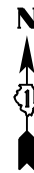
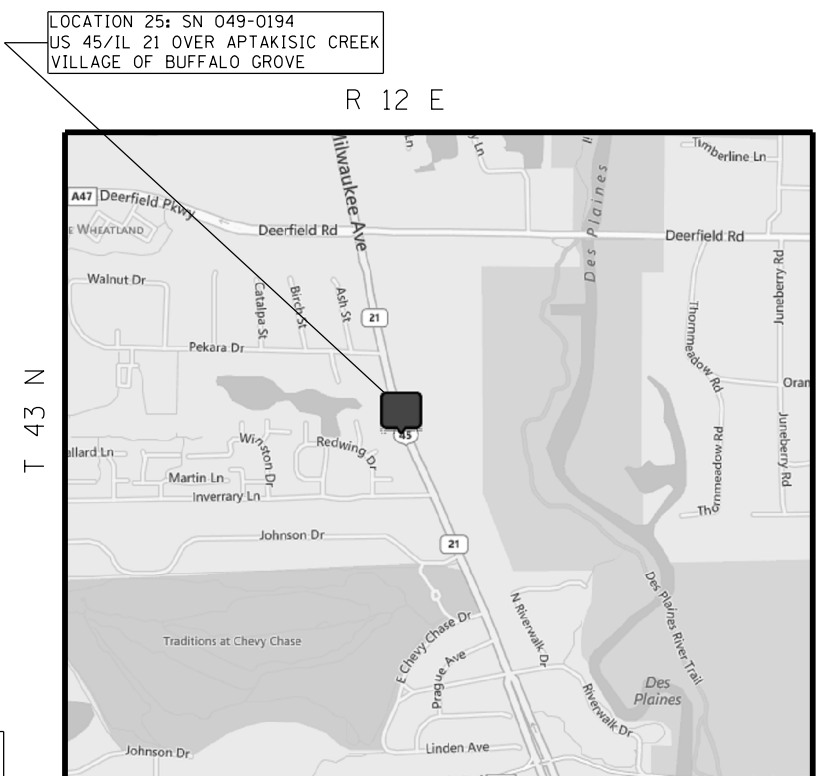


LOCATION 23: SN 049-0191  
IL 59 OVER U.S. RTE. 12



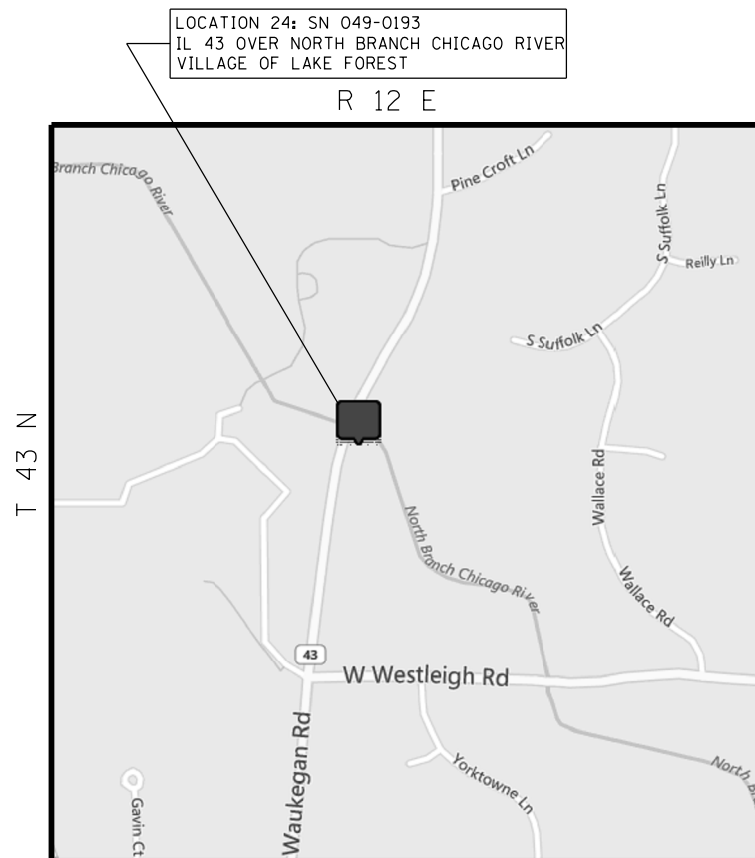
WAUCONDA TOWNSHIP  
MAP 23



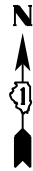
LOCATION 25: SN 049-0194  
US 45/IL 21 OVER APTAKISIC CREEK  
VILLAGE OF BUFFALO GROVE



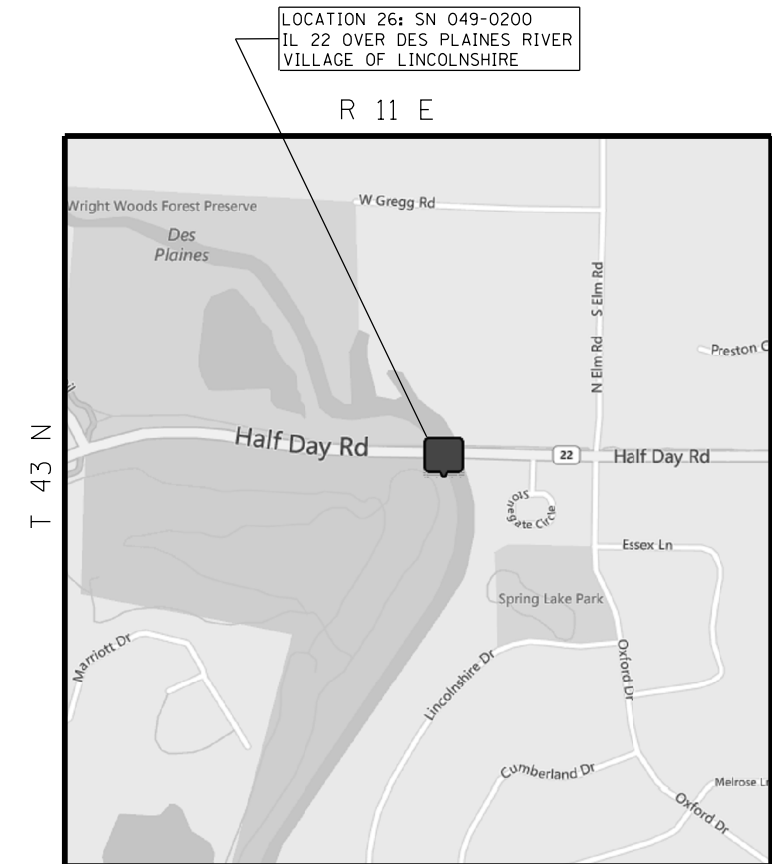
VERNON TOWNSHIP  
MAP 25



LOCATION 24: SN 049-0193  
IL 43 OVER NORTH BRANCH CHICAGO RIVER  
VILLAGE OF LAKE FOREST



WEST DEERFIELD TOWNSHIP  
MAP 24



LOCATION 26: SN 049-0200  
IL 22 OVER DES PLAINES RIVER  
VILLAGE OF LINCOLNSHIRE



VERNON TOWNSHIP  
MAP 26

TRAFFIC DATA				
STRUCTURE NUMBER	FACILITY CARRIED	MAP #	ADT	SPEED LIMIT
049-0191	IL RTE. 59	23	2013 ADT: 15500	45 MPH
049-0193	IL RTE. 43	24	2013 ADT: 12000	45 MPH
049-0194	US 45 & IL RTE. 83	25	2013 ADT: 37200	40 MPH
049-0200	IL RTE. 22	26	2011 ADT: 21800	40 MPH

FILE NAME =	USER NAME = abebawa	DESIGNED -	REVISED -
c:\pwork\work\pwork\abebawa\0402136\013514-Design.dgn		DRAWN -	REVISED -
Default		CHECKED -	REVISED -
	PLOT DATE = 8/18/2014	DATE -	REVISED -

STATE OF ILLINOIS  
DEPARTMENT OF TRANSPORTATION

LOCATION MAPS 23 - 26

SCALE: SHEET OF SHEETS STA. TO STA.

SECTION	COUNTY	TOTAL SHEETS	SHEET NO.
2014-0401	LAKE	42	10
		CONTRACT NO. 60Y34	
ILLINOIS FED. AID PROJECT			