

F.A.P. RTE.	SECTION	COUNTY	TOTAL SHEETS	SHEET NO.
112	MY-DM (14)	WILL	16	1
		ILLINOIS	CONTRACT NO. 60Y47	

STATE OF ILLINOIS
DEPARTMENT OF TRANSPORTATION
DIVISION OF HIGHWAYS

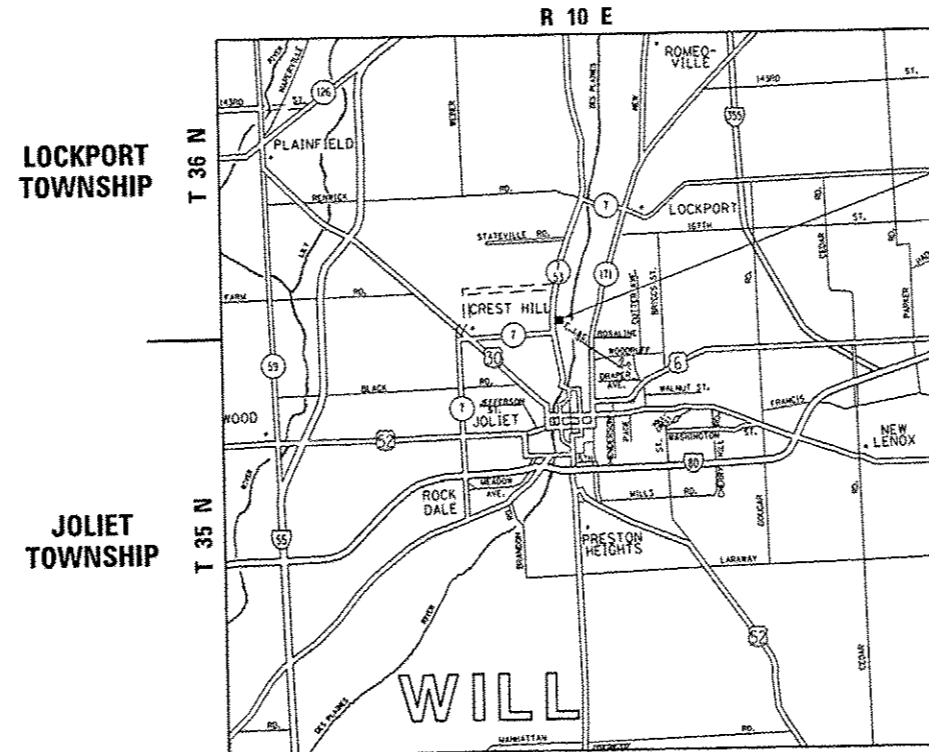
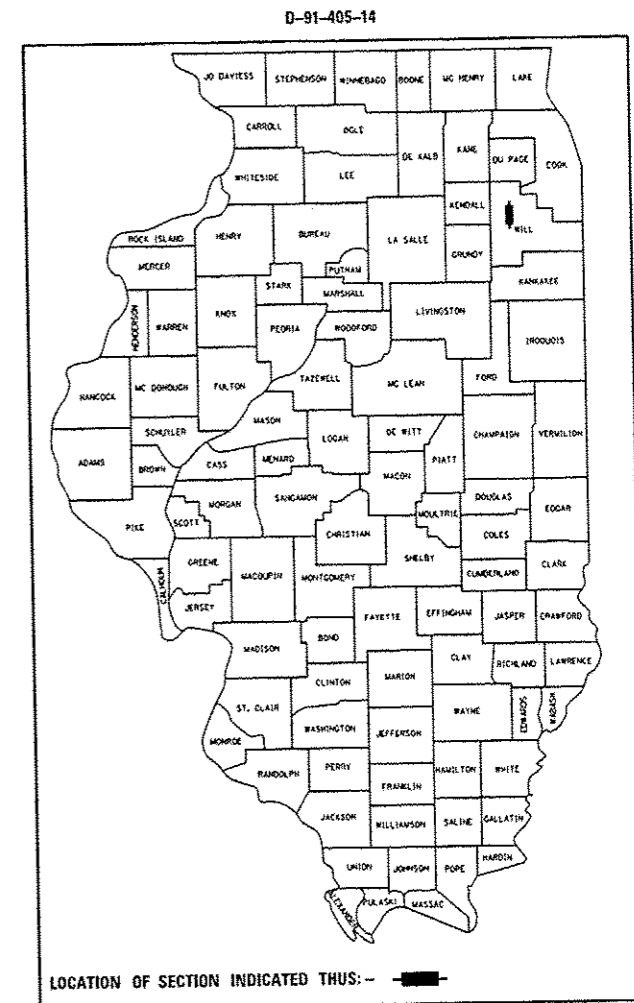
PROPOSED HIGHWAY PLANS

FAP ROUTE 112 - IL 53 / 7 (BROADWAY STREET)
CATON FARM ROAD TO IL 7 (THEODORE ST) & EJ&E RR
SECTION MY-DM (14)
BUILDING DEMOLITION
WILL COUNTY

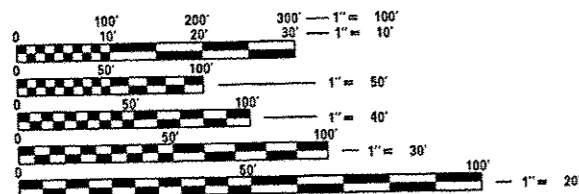
C-91-405-14

FOR INDEX OF SHEETS, SEE SHEET NO. 2

THIS PROJECT IS LOCATED IN THE CITY OF CREST HILL

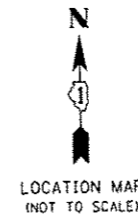


IMPROVEMENT LOCATION:
EAST SIDE OF IL 53, JUST
SOUTH OF ELSIE AVE
ADDRESS:
2000 N BROADWAY ST,
CREST HILL, IL



FULL SIZE PLANS HAVE BEEN PREPARED USING STANDARD ENGINEERING SCALES. REDUCED SIZED PLANS WILL NOT CONFORM TO STANDARD SCALES. IN MAKING MEASUREMENTS ON REDUCED PLANS, THE ABOVE SCALES MAY BE USED.

J.U.L.I.E.
JOINT UTILITY LOCATION INFORMATION FOR EXCAVATION
1-800-892-0123
OR 811



PROJECT ENGINEER: KARI SMITH (847) 705-4437
PROJECT MANAGER: KEN ENG (847) 705-4247

CONTRACT NO. 60Y47

STATE OF ILLINOIS
DEPARTMENT OF TRANSPORTATION
DIVISION OF HIGHWAYS

SUBMITTED August 22, 2014
John Falomara
DEPUTY DIRECTOR OF HIGHWAYS, REGION ENGINEER

Oct 17, 2014
John D. Baranzoli P.E.
ENGINEER OF DESIGN AND ENVIRONMENT

Oct 17, 2014
Omer Cemam P.E.
DIRECTOR OF HIGHWAYS, CHIEF ENGINEER

PRINTED BY THE AUTHORITY
OF THE STATE OF ILLINOIS