








WORK ZONE	W2-1115(O)-3618
SPEED LIMIT	R2-1-3648
PHOTO ENFORCED	R10-1108P-3618
SXXX FINE MINIMUM	R2-1106P-3618

END WORK ZONE SPEED LIMIT G20-1103(O)-3660

LEGEND:

-  DIRECTION INDICATOR BARRICADE WITH STEADY BURN MONODIRECTIONAL LIGHT
-  WORK AREA
-  ARROW BOARD
-  DRUMS WITH STEADY BURNING MONODIRECTIONAL LIGHT
-  DIRECTION OF TRAFFIC
-  SIGN
-  BARRICADES AT 25' CENTERS

NOTE:
* THE SIGN SHALL BE TAKEN DOWN WHEN WORKERS ARE NOT PRESENT

FILE NAME =	USER NAME = Gorengautab	DESIGNED -	REVISED -	STATE OF ILLINOIS DEPARTMENT OF TRANSPORTATION	I-80 OVER DESPLAINES RIVER TEMPORARY TRAFFIC CONTROL PLAN STAGE I	F.A.I. RTE.	SECTION	COUNTY	TOTAL SHEETS	SHEET NO.	
Default	Default	DRAWN -	REVISED -			80	99-3-BR-2	WILL	57	27	
		CHECKED -	REVISED -			CONTRACT NO. 60Y64					
		DATE -	REVISED -			SCALE: 1"=50'	SHEET	OF	SHEETS	STA. 77+00	TO STA. 92+00