








**LEGEND:**

-  DIRECTION INDICATOR BARRICADE WITH STEADY BURN MONODIRECTIONAL LIGHT
-  WORK AREA
-  ARROW BOARD
-  DRUMS WITH STEADY BURNING MONODIRECTIONAL LIGHT
-  DIRECTION OF TRAFFIC
-  SIGN
-  BARRICADES AT 25' CENTERS

FILE NAME =	USER NAME = Gorengautab	DESIGNED -	REVISED -
c:\pw\work\p\dot\gorengautab\d0404850\	D144514-sht-stage1.dgn	DRAWN -	REVISED -
Default	PLOT SCALE = 100.0000' / in.	CHECKED -	REVISED -
	PLOT DATE = 9/8/2014	DATE -	REVISED -

**STATE OF ILLINOIS  
DEPARTMENT OF TRANSPORTATION**

**I-80 OVER DESPLAINES RIVER  
TEMPORARY TRAFFIC CONTROL PLAN WITH LANE 2 & 3 CLOSED**

F.A.I. RTE.	SECTION	COUNTY	TOTAL SHEETS	SHEET NO.
80	99-3-BR-2	WILL	57	41
CONTRACT NO. 60Y64				
ILLINOIS FED. AID PROJECT				

SCALE: 1"=50'    SHEET    OF    SHEETS    STA. 107+00    TO    STA. 122+00