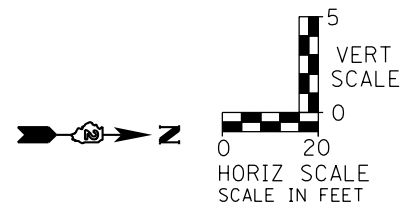
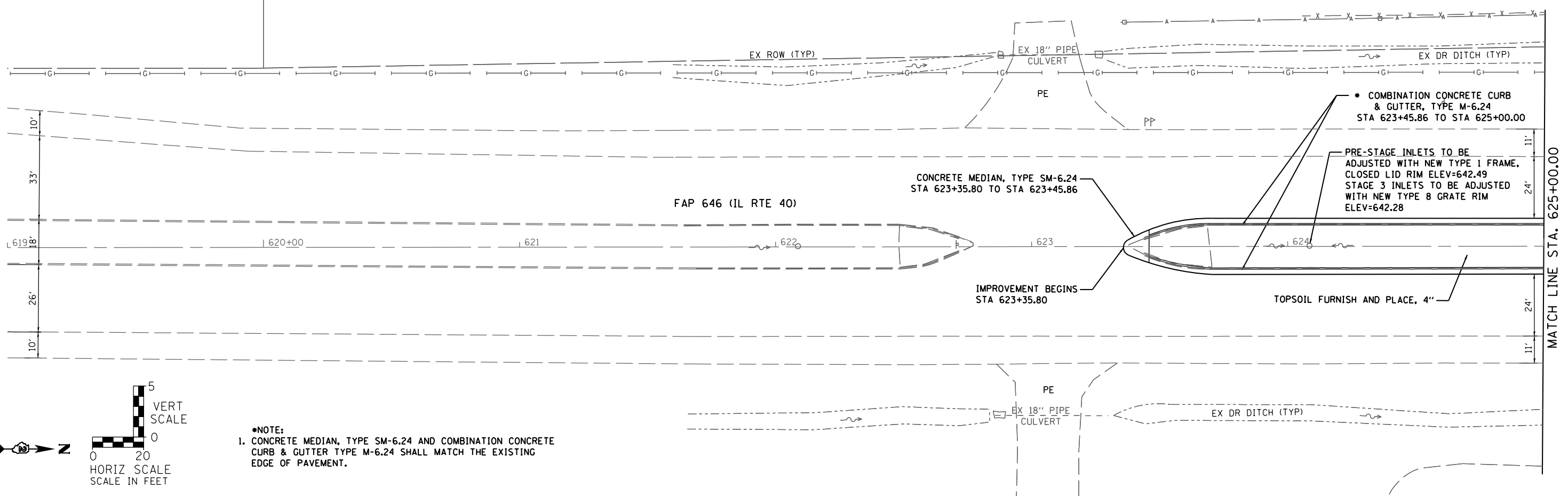


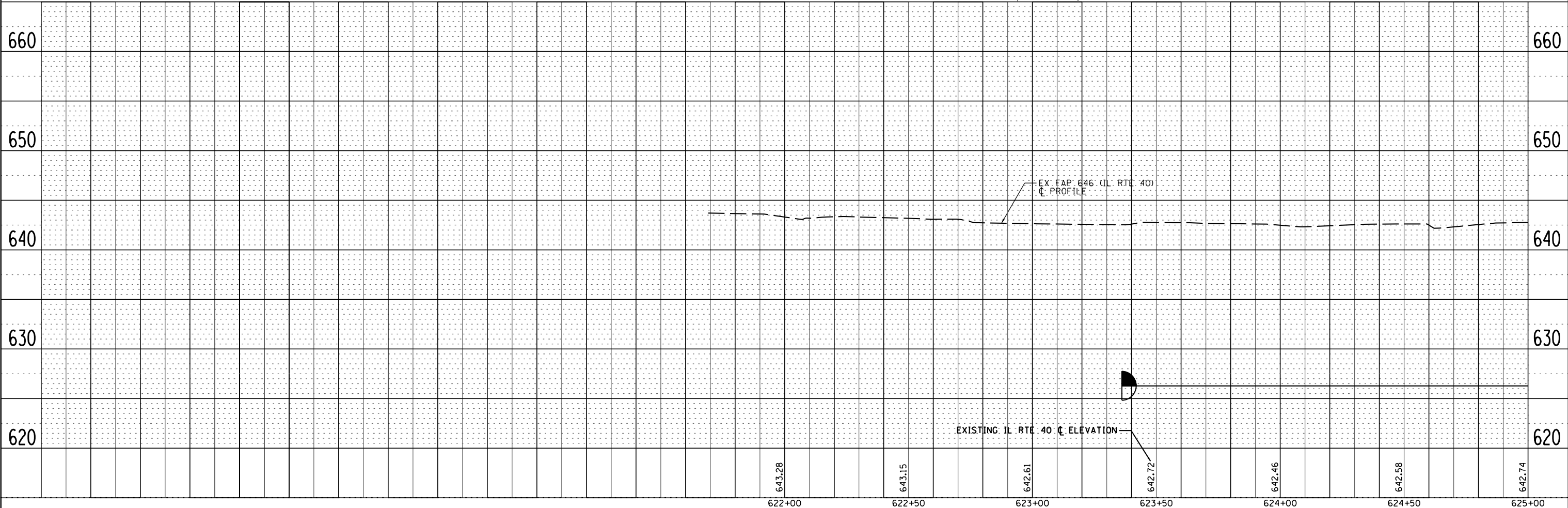
PLAN	SURVEYED	BY	DATE
	PLOTTED		
	GRADES CHECKED		
	STRUCTURE NOTATIONS CHECKED		
	NOTE BOOK NO.		
	FILE NAME		

PROFILE	SURVEYED	BY	DATE
	PLOTTED		
	GRADES CHECKED		
	STRUCTURE NOTATIONS CHECKED		
	NOTE BOOK NO.		
	FILE NAME		

FILE NAME = s:\proj\6300-6399\6346\025\microst\Shst\026407\int-pl\ppr\01.dgn



*NOTE:
1. CONCRETE MEDIAN, TYPE SM-6.24 AND COMBINATION CONCRETE CURB & GUTTER TYPE M-6.24 SHALL MATCH THE EXISTING EDGE OF PAVEMENT.



STRAND ASSOCIATES
1170 SOUTH HOUBOLT ROAD
JOLIET, ILLINOIS 60431
(815) 744-4200

USER NAME = briantf	DESIGNED - VLF	REVISED -
	DRAWN - BJF	REVISED -
PLOT SCALE = 40.0000' / in.	CHECKED - MAG	REVISED -
PLOT DATE = 8/14/2014	DATE - 8-14-14	REVISED -

**STATE OF ILLINOIS
DEPARTMENT OF TRANSPORTATION**

**PLAN AND PROFILE
FAP ROUTE 646 (IL 40)**
SCALE: AS SHOWN SHEET 1 OF 4 SHEETS STA. 619+00 TO STA. 625+00

F.A.P. RTE. 646	SECTION 101 BR-3	COUNTY WHITESIDE	TOTAL SHEETS 130	SHEET NO. 27
CONTRACT NO. 64C17			FED. ROAD DIST. NO. 2 ILLINOIS FED. AID PROJECT	