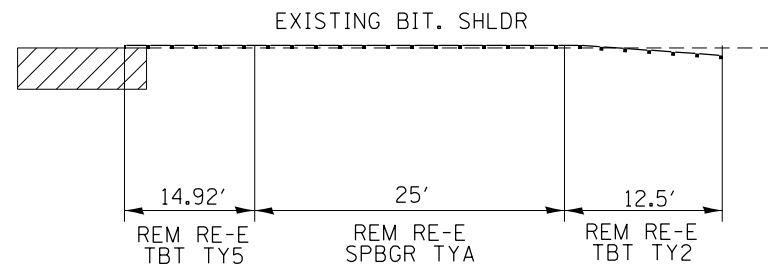


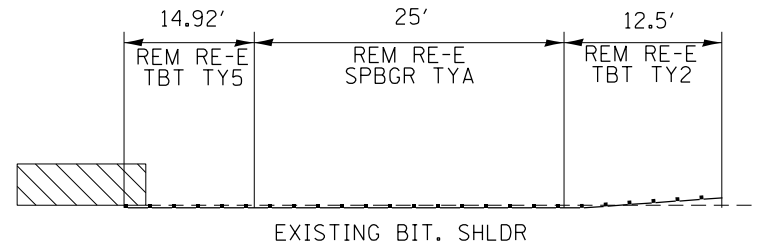
EASTBOUND GUARDRAIL

RT STA. 600+82 TO STA 601+34

HAZARD = END OF PARAPET @ STA. 600+82 ; 10' FROM EOP



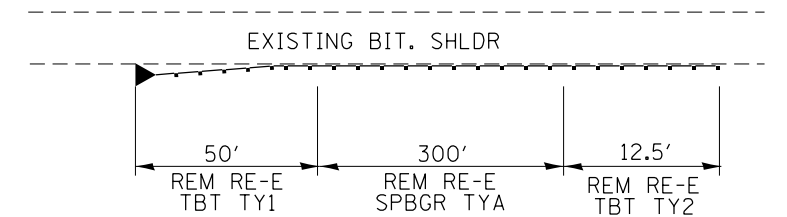
RT STA. 600+82 TO STA 601+34



HAZARD = END OF PARAPET @ STA. 600+82 ; 4' FROM EOP

RT STA. 671+16 TO STA 674+79

OSCO RD (S.N. 037-0033) @ STA. 600+27

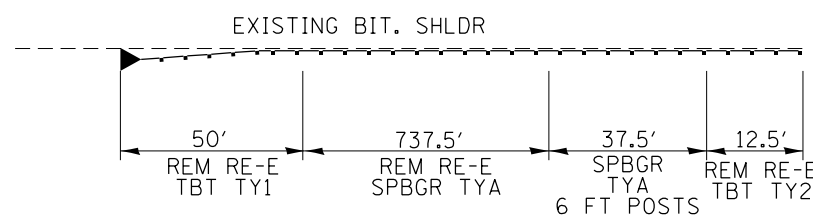


HAZARD= SLOPE STA. 673+49 TO STA. 675+13
30' FROM EOP

X X X X X

RT STA. 685+97 TO STA 694+35

OSCO RD (S.N. 037-0033) @ STA. 600+27

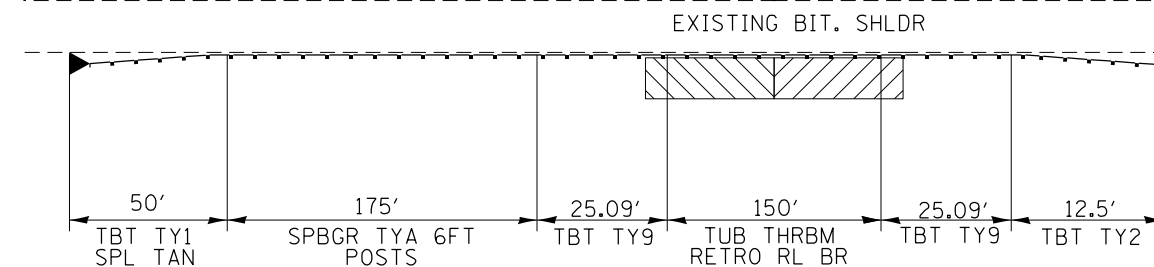


HAZARD= SLOPE STA. 688+47 TO STA. 694+69
30' FROM EOP

X X X X X

RT STA. 721+20 TO STA 725+58

HAZARD = END OF PARAPET @ STA 723+70 ; 3' FROM EOP



FILE NAME =	USER NAME = grantpm	DESIGNED -	REVISED -
c:\pwork\pwork\grantpm\d0340191\200911-shd-details.dgn		DRAWN -	REVISED -
Default	PLOT SCALE = 100.000' / in.	CHECKED -	REVISED -
	PLOT DATE = Tue Aug 19 14:47:10 2014	DATE -	REVISED -

STATE OF ILLINOIS
DEPARTMENT OF TRANSPORTATION

GUARDRAIL DETAILS

SCALE: SHEET OF SHEETS STA. TO STA.

F.A.I. RTE.	SECTION	COUNTY	TOTAL SHEETS	SHEET NO.
80	(37-2,3) RS-3	HENRY	50	30
CONTRACT NO. 64063			ILLINOIS FED. AID PROJECT	