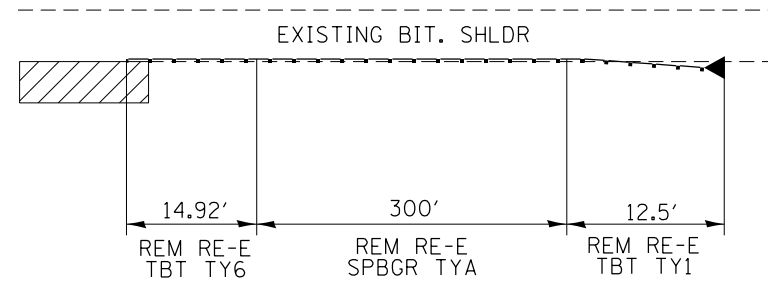


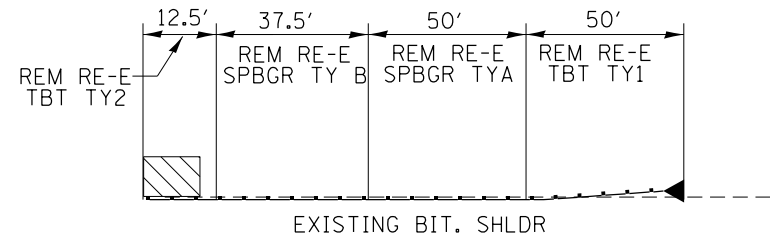
WESTBOUND GUARDRAIL

LT STA. 604+76 TO STA 600+82

HAZARD = END OF PARAPET @ STA. 600+82 ; 6' FROM EOP



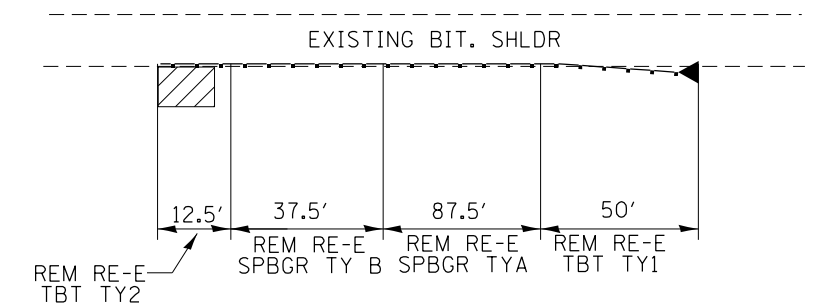
LT STA. 637+68 TO STA 636+14



HAZARD = OVERHEAD SIGN @ STA 636+71 ; 10' FROM EOP

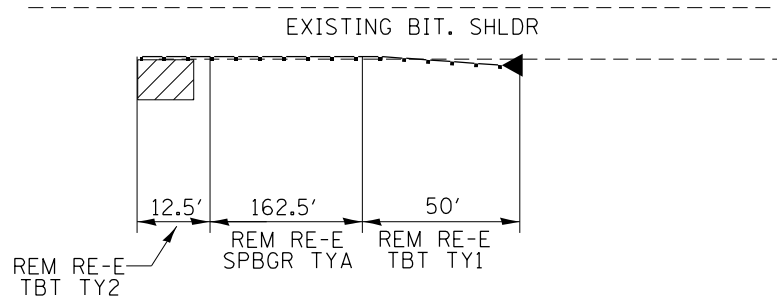
LT STA. 638+07 TO STA 636+15

HAZARD = OVERHEAD SIGN @ STA 636+71 ; 10' FROM EOP



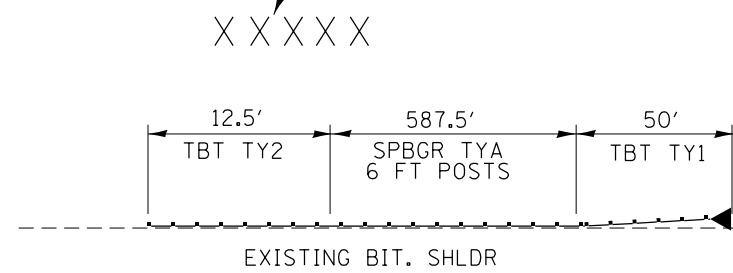
LT STA. 673+88 TO STA 671+63

HAZARD = OVERHEAD CMS @ STA 671+91 ; 12' FROM EOP



LT STA. 678+25 TO STA 671+71

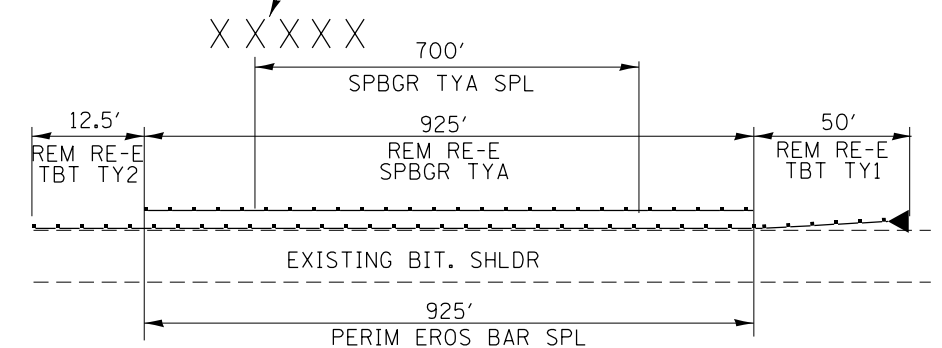
HAZARD= SLOPE STA. 675+59 TO STA. 671+41
30' FROM EOP



E. 950TH @ STA. 789+09

LT STA. 698+43 TO STA 688+55

HAZARD= SLOPE STA. 695+73 TO STA. 688+56
30' FROM EOP



E. 950TH @ STA. 789+09

FILE NAME =	USER NAME = grantpm	DESIGNED -	REVISED -
ca:\pwork\pwork\grantpm\d0340191\200811-shd-details.dgn		DRAWN -	REVISED -
Default	PLOT SCALE = 100.000 / in.	CHECKED -	REVISED -
	PLOT DATE = Tue Aug 19 14:47:38 2014	DATE -	REVISED -

STATE OF ILLINOIS
DEPARTMENT OF TRANSPORTATION

GUARDRAIL DETAILS

SCALE: SHEET OF SHEETS STA. TO STA.

F.A.I. RTE.	SECTION	COUNTY	TOTAL SHEETS	SHEET NO.
80	(37-2,3) RS-3	HENRY	50	32
CONTRACT NO. 64G63			ILLINOIS FED. AID PROJECT	