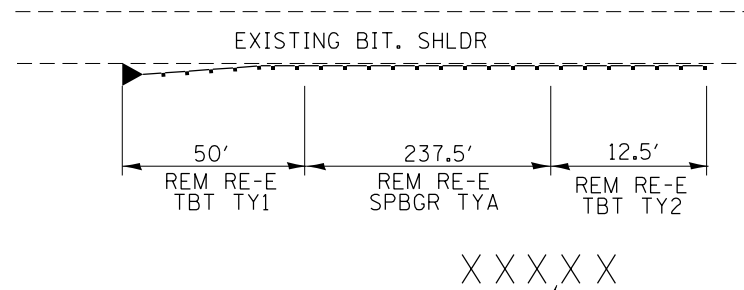


EASTBOUND GUARDRAIL

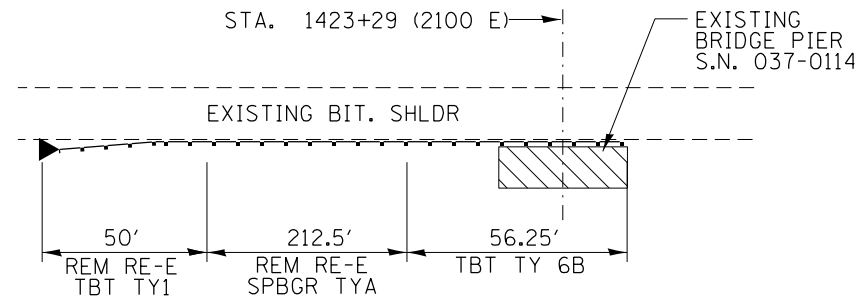
OUTSIDE STA. 1393+66.50 TO STA 1396+66.50

S.N. 037-0041 @ STA. 1370+90



HAZARD= CULVERT STA. 1396+23 TO STA 1396+54
30' FROM EOP

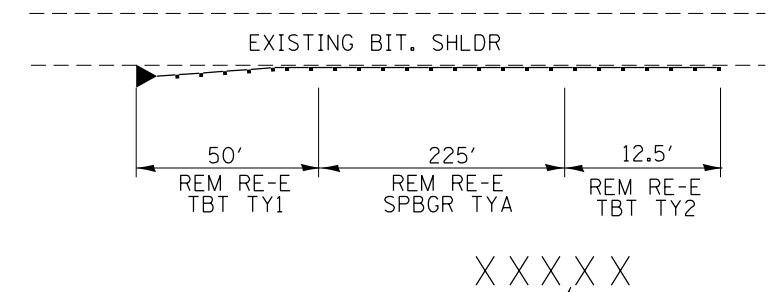
OUTSIDE STA. 1420+14.75 TO STA. 1423+33.50



HAZARD= BRIDGE CONE 30'
FROM EOP STA. 1422+79

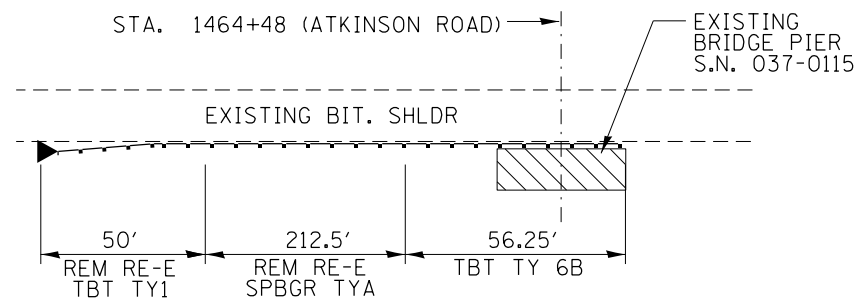
OUTSIDE STA. 1444+30.50 TO STA 1447+18

2100 E @ STA. 1423+29



HAZARD= CULVERT STA. 1446+83 TO STA 1447+15
30' FROM EOP

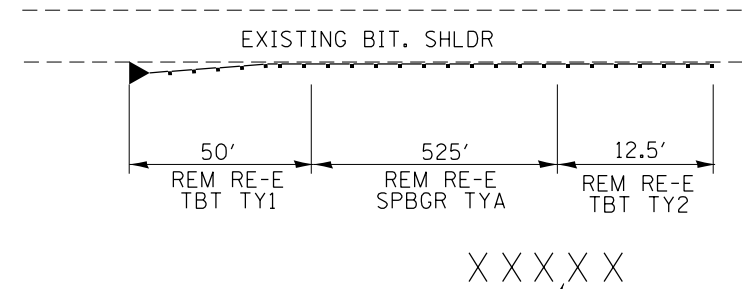
OUTSIDE STA. 1461+33.50 TO STA. 1464+52.50



HAZARD= BRIDGE CONE 30'
FROM EOP STA. 1463+98

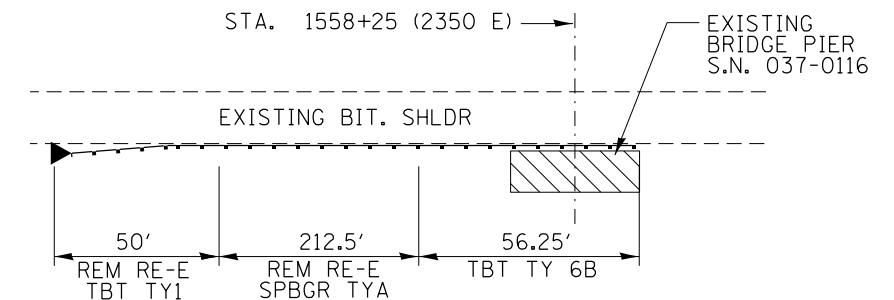
OUTSIDE STA. 1495+98.50 TO STA 1501+86

ATKINSON ROAD @ STA. 1464+48



HAZARD= CULVERT & SLOPE STA. 1498+51 TO STA 1501+63
30' FROM EOP

OUTSIDE STA. 1555+10.75 TO STA. 1558+29.50



HAZARD= BRIDGE CONE 30'
FROM EOP STA. 1557+75

(37-4,5,6) RS-2

FILE NAME =	USER NAME = grantpm	DESIGNED -	REVISED -	STATE OF ILLINOIS DEPARTMENT OF TRANSPORTATION	GUARDRAIL DETAILS			F.A.I. R.T.E.	SECTION	COUNTY	TOTAL SHEETS	SHEET NO.
Default	Plot Scale = 100,0000' / in.	DRAWN -	REVISED -					80	*	HENRY	80	49
	PLOT DATE = Thu Aug 21 13:20:30 2014	CHECKED -	REVISED -		SCALE: SHEET OF SHEETS STA. TO STA.			CONTRACT NO. 64664				
		DATE -	REVISED -		ILLINOIS FED. AID PROJECT							