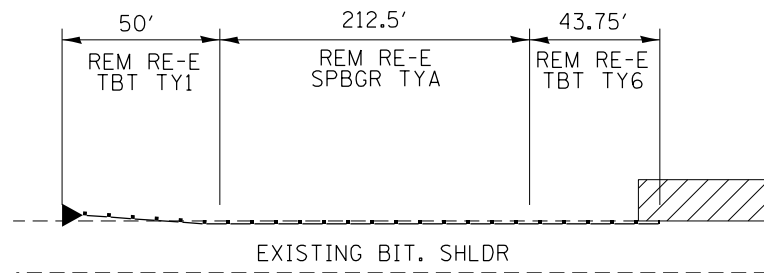


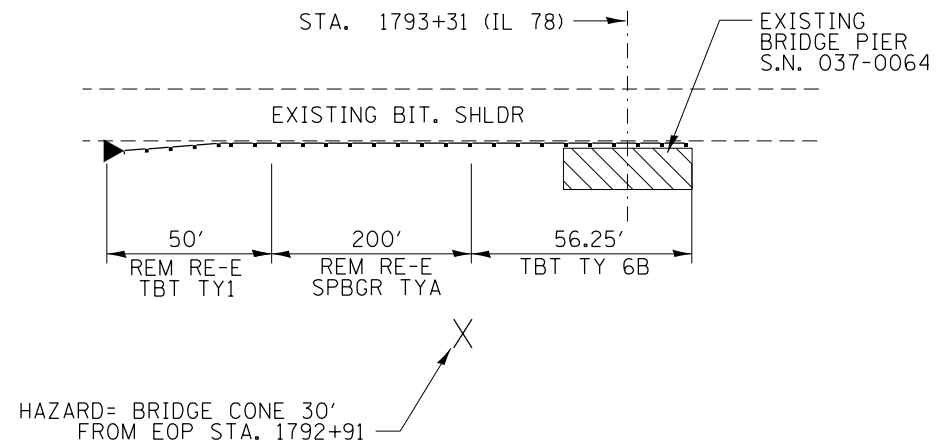
EASTBOUND GUARDRAIL

INSIDE STA 1750+65.75 TO STA 1753+72



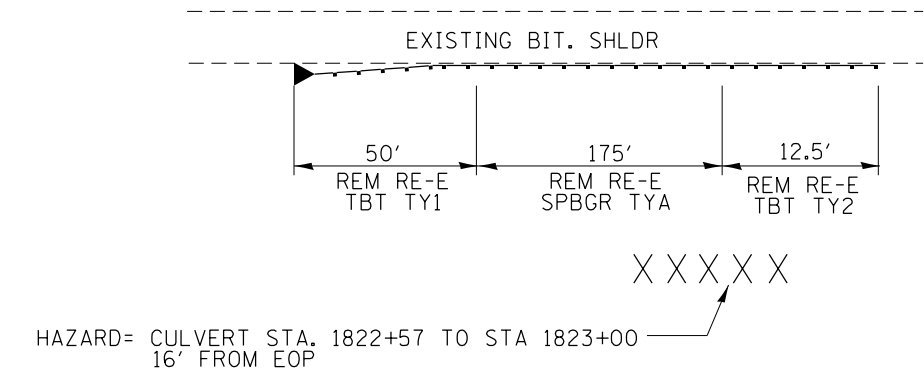
HAZARD = END OF PARAPET @ STA 1753+72 ; 6' FROM EOP

OUTSIDE STA. 1790+29.25 TO STA. 1793+35.50



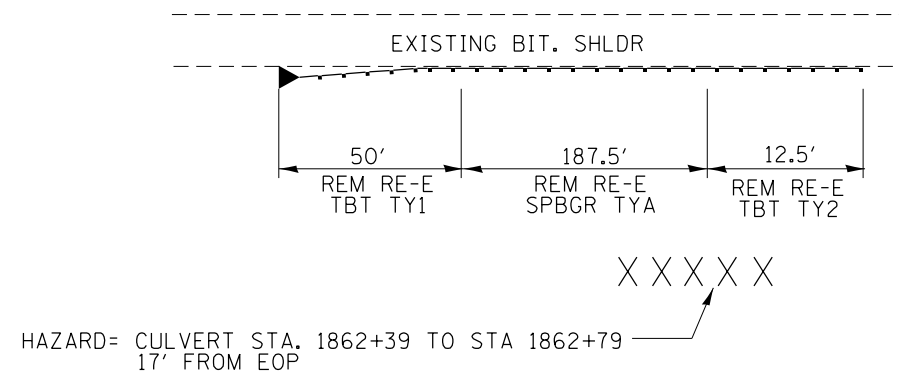
OUTSIDE STA. 1820+61 TO STA 1822+98.50

IL 78 @ STA. 1793+91

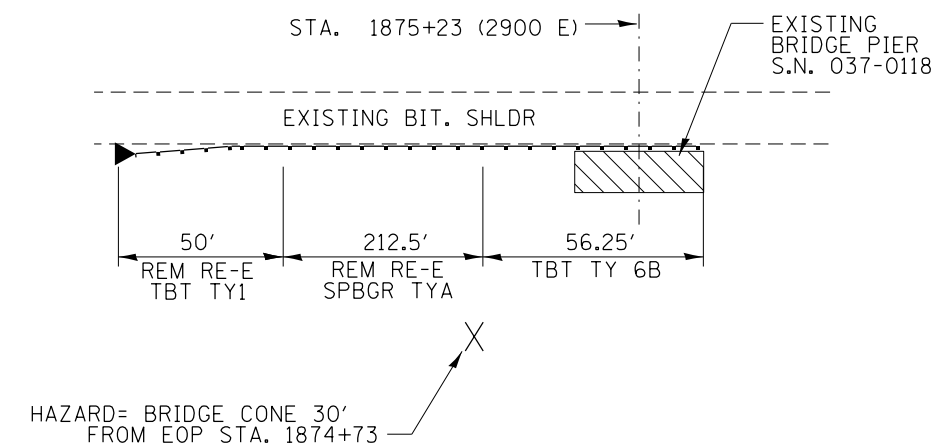


OUTSIDE STA. 1860+26 TO STA 1862+76

IL 78 @ STA. 1793+91



OUTSIDE STA. 1872+08.75 TO STA. 1875+27.50



(37-4.5,6) RS-2

FILE NAME =	USER NAME = grantpm	DESIGNED -	REVISED -
c:\pwork\work\pwork\grantpm\d0310501\0200711-shd-details.dgn		DRAWN -	REVISED -
Default	PLOT SCALE = 100.0000' / in.	CHECKED -	REVISED -
	PLOT DATE = Thu Aug 21 13:21:00 2014	DATE -	REVISED -

STATE OF ILLINOIS
DEPARTMENT OF TRANSPORTATION

GUARDRAIL DETAILS

SCALE: SHEET OF SHEETS STA. TO STA.

F.A.I. RTE.	SECTION	COUNTY	TOTAL SHEETS	SHEET NO.
80	*	HENRY	80	51
CONTRACT NO. 64664			ILLINOIS FED. AID PROJECT	