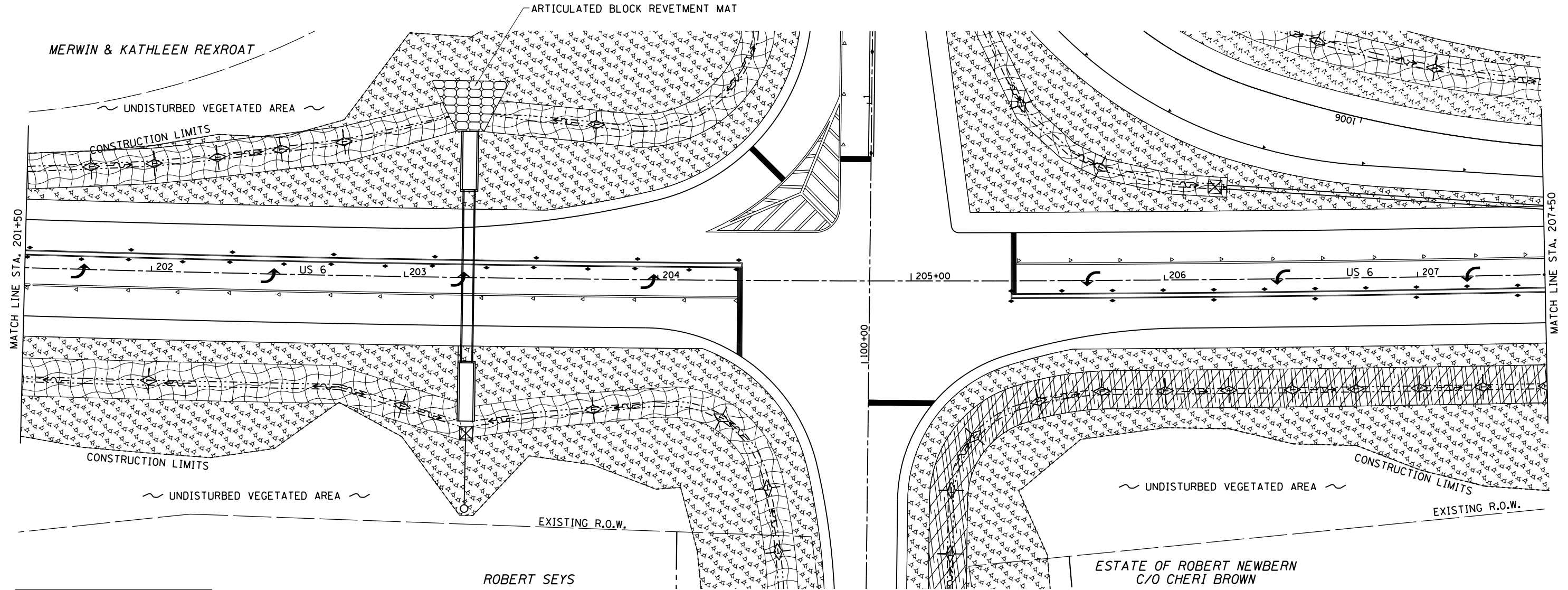


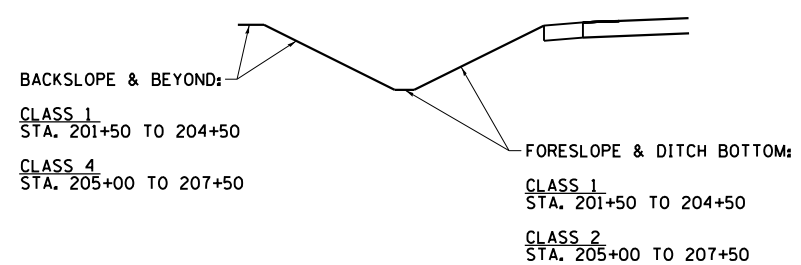
EROSION CONTROL



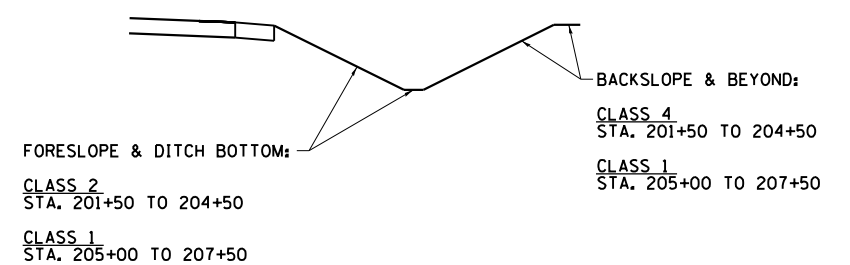
- = MULCH METHOD 3
- = TEMPORARY DITCH CHECKS
- = EROSION CONTROL BLANKET
- = PERIMETER EROSION BARRIER
- = INLET PIPE PROTECTION
- = RIP RAP
- = TURF REINFORCEMENT MAT



SEEDING DETAIL - LEFT DITCH



SEEDING DETAIL - RIGHT DITCH



FILE NAME =	USER NAME = cushmenbw	DESIGNED -	REVISED -
et:\pw_work\pwidot\cushmenbw\d0333009\VP201709-sh1-eros.dgn		DRAWN -	REVISED -
Default	PLOT SCALE = 40.0000' / in.	CHECKED -	REVISED -
	PLOT DATE = Fri Aug 01 10:53:19 2014	DATE -	REVISED -

STATE OF ILLINOIS
DEPARTMENT OF TRANSPORTATION

US 6			
EROSION CONTROL DETAILS			
SCALE:	SHEET	OF SHEETS	STA. TO STA.

F.A.U. RTE.	SECTION	COUNTY	TOTAL SHEETS	SHEET NO.
*	2R-1	HENRY	235	69
CONTRACT NO. 64J43				
ILLINOIS FED. AID PROJECT				

* 5789 & 5861