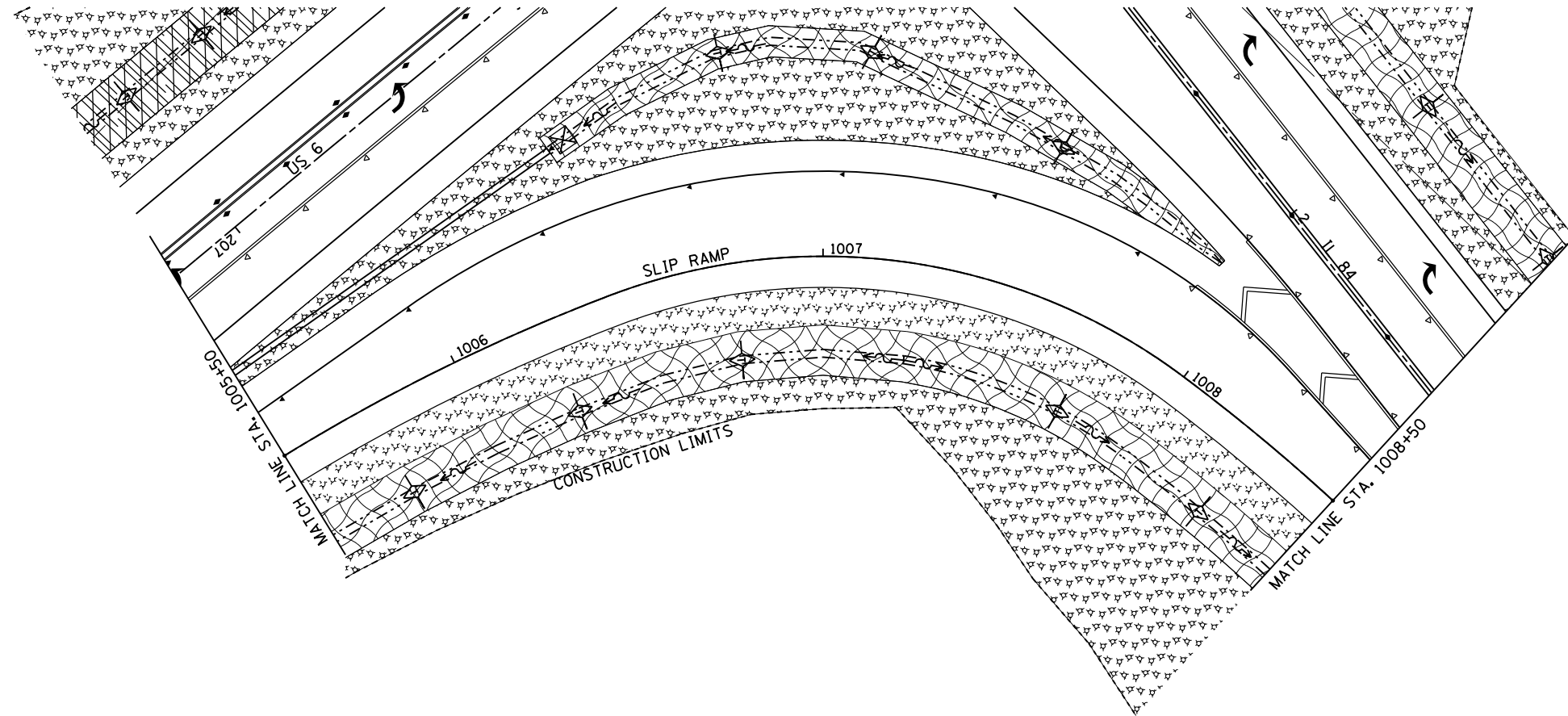










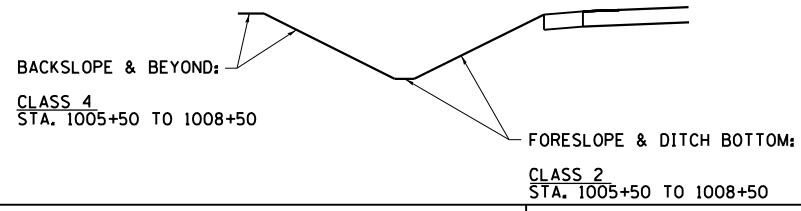
# EROSION CONTROL



-  = MULCH METHOD 3
-  = TEMPORARY DITCH CHECKS
-  = EROSION CONTROL BLANKET
-  = PERIMETER EROSION BARRIER
-  = INLET PIPE PROTECTION
-  = RIP RAP
-  = TURF REINFORCEMENT MAT



### SEEDING DETAIL



|  |                                      |            |           |
|--|--------------------------------------|------------|-----------|
| FILE NAME =  | USER NAME = cushmenbw                | DESIGNED - | REVISED - |
| et:\pw_work\pwidot\cushmenbw\d0333009\p201709-sh1-eros.dgn |                                      | DRAWN -    | REVISED - |
| Default  | PLOT SCALE = 40.0000' / in.          | CHECKED -  | REVISED - |
|  | PLOT DATE = Fri Aug 01 10:57:39 2014 | DATE -     | REVISED - |

**STATE OF ILLINOIS  
DEPARTMENT OF TRANSPORTATION**

|  |       |           |              |
|--|-------|-----------|--------------|
| <b>SLIP RAMP<br/>EROSION CONTROL DETAILS</b> |       |           |              |
| SCALE:                                       | SHEET | OF SHEETS | STA. TO STA. |

|                           |         |        |                    |           |
|---------------------------|---------|--------|--------------------|-----------|
| F.A.U. RTE.               | SECTION | COUNTY | TOTAL SHEETS       | SHEET NO. |
| *                         | 2R-1    | HENRY  | 235                | 78        |
|                           |         |        | CONTRACT NO. 64J43 |           |
| ILLINOIS FED. AID PROJECT |         |        |                    |           |

\* 5789 & 5861