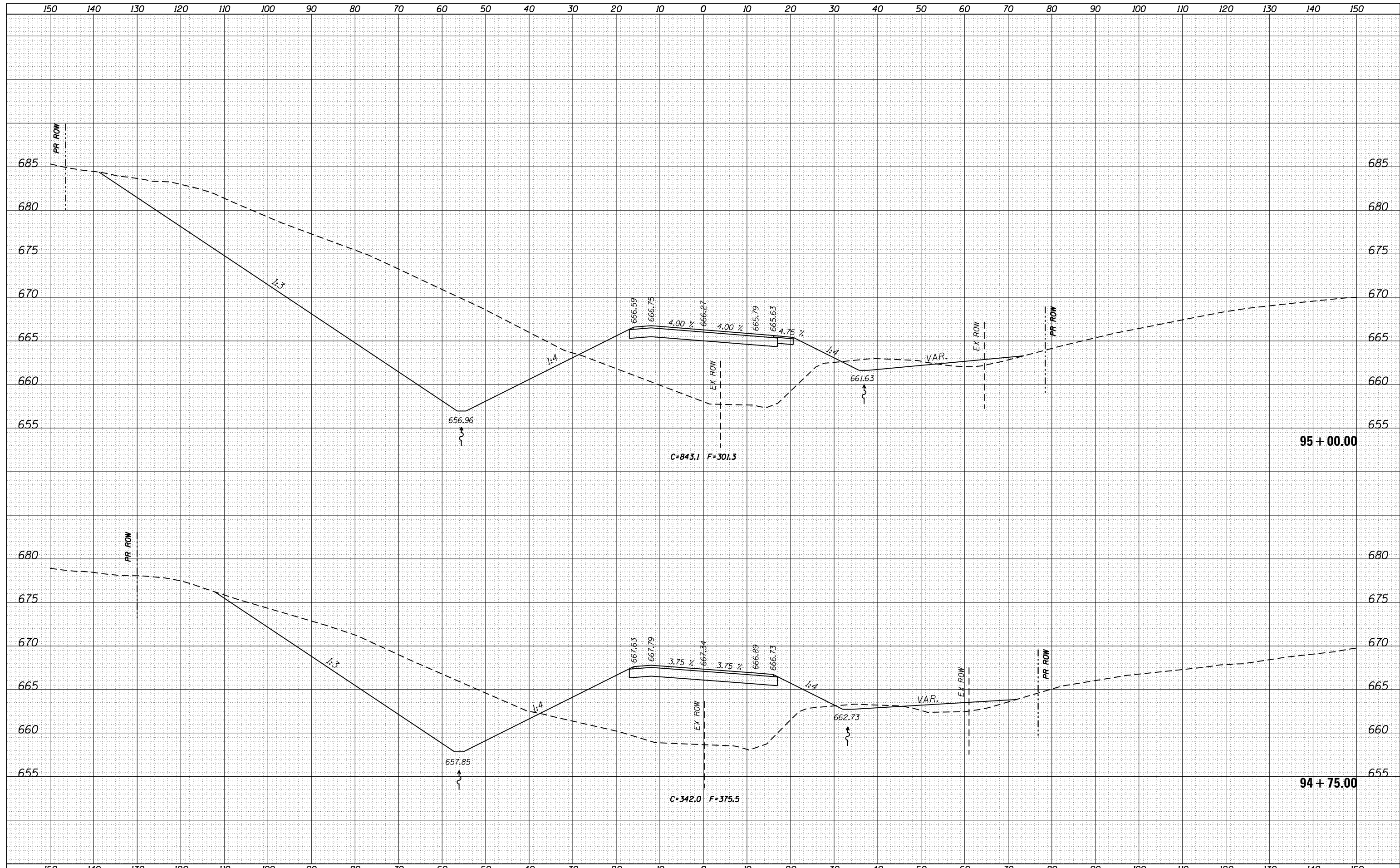


DATE	
BY	
FINAL SURVEY	SURVEYED
NOTE BOOK	PLOTTED
NO.	TEMPLATE
	AREAS CHECKED

DATE	
BY	
ORIGINAL SURVEY	SURVEYED
NOTE BOOK	PLOTTED
NO.	TEMPLATE
	AREAS CHECKED



FILE NAME =	USER NAME = cushmanbw	DESIGNED -	REVISED -
es:\pw_work\p\dot\cushmanbw\d0333009\p201709-sh-t-xssh.tbl.dgn		DRAWN -	REVISED -
Default		CHECKED -	REVISED -
		DATE -	REVISED -
	PLOT DATE = Fri Aug 01 08:41:07 2014		

**STATE OF ILLINOIS  
DEPARTMENT OF TRANSPORTATION**

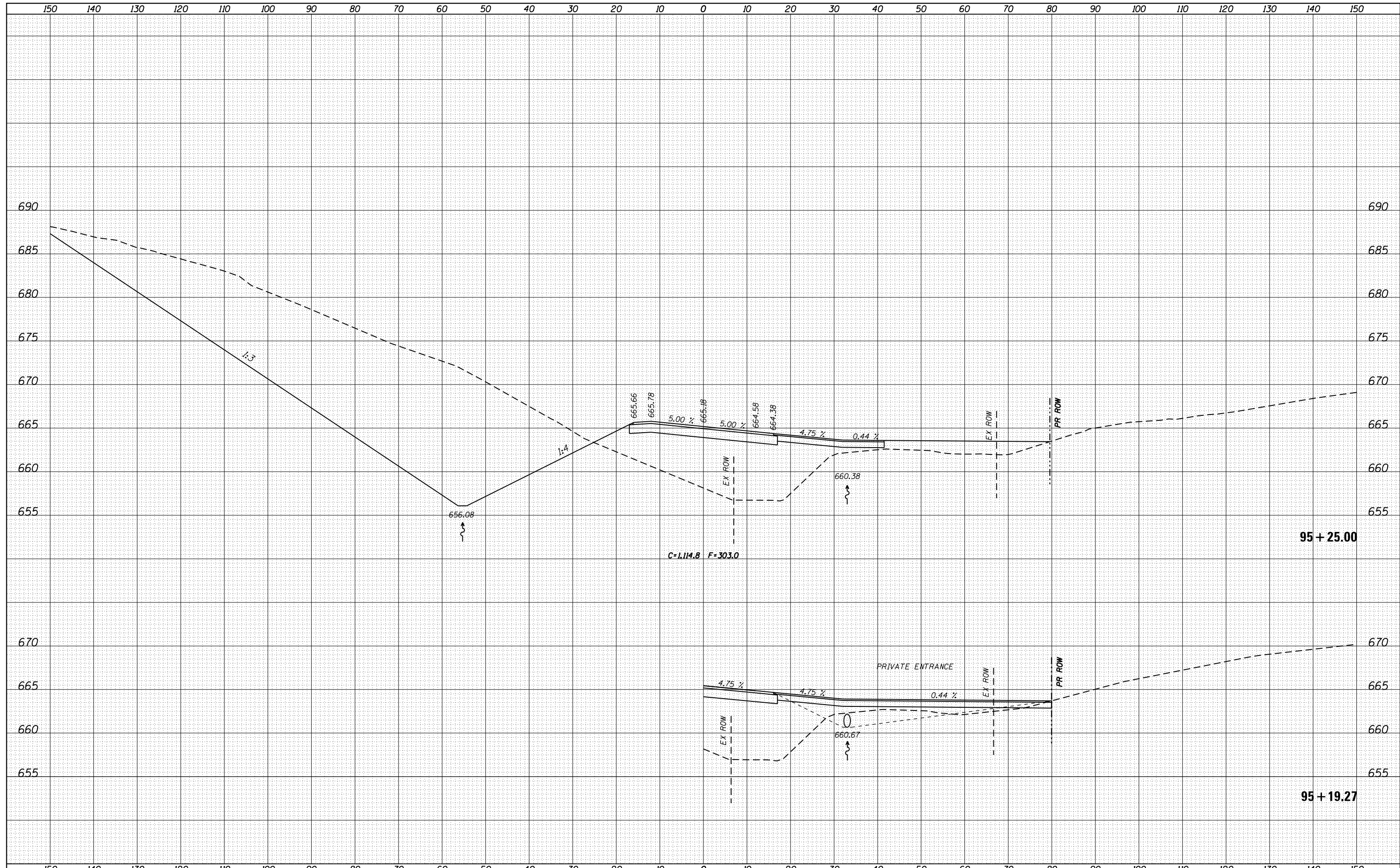
<b>400TH STREET CROSS SECTIONS</b>			
SCALE:	SHEET	OF SHEETS	STA. 94+75.00 TO STA. 95+00.00

F.A.U. RTE.	SECTION	COUNTY	TOTAL SHEETS	SHEET NO.
*	2R-1	HENRY	235	201
			CONTRACT NO. 64J43	
ILLINOIS FED. AID PROJECT				

\* 5789 & 5861

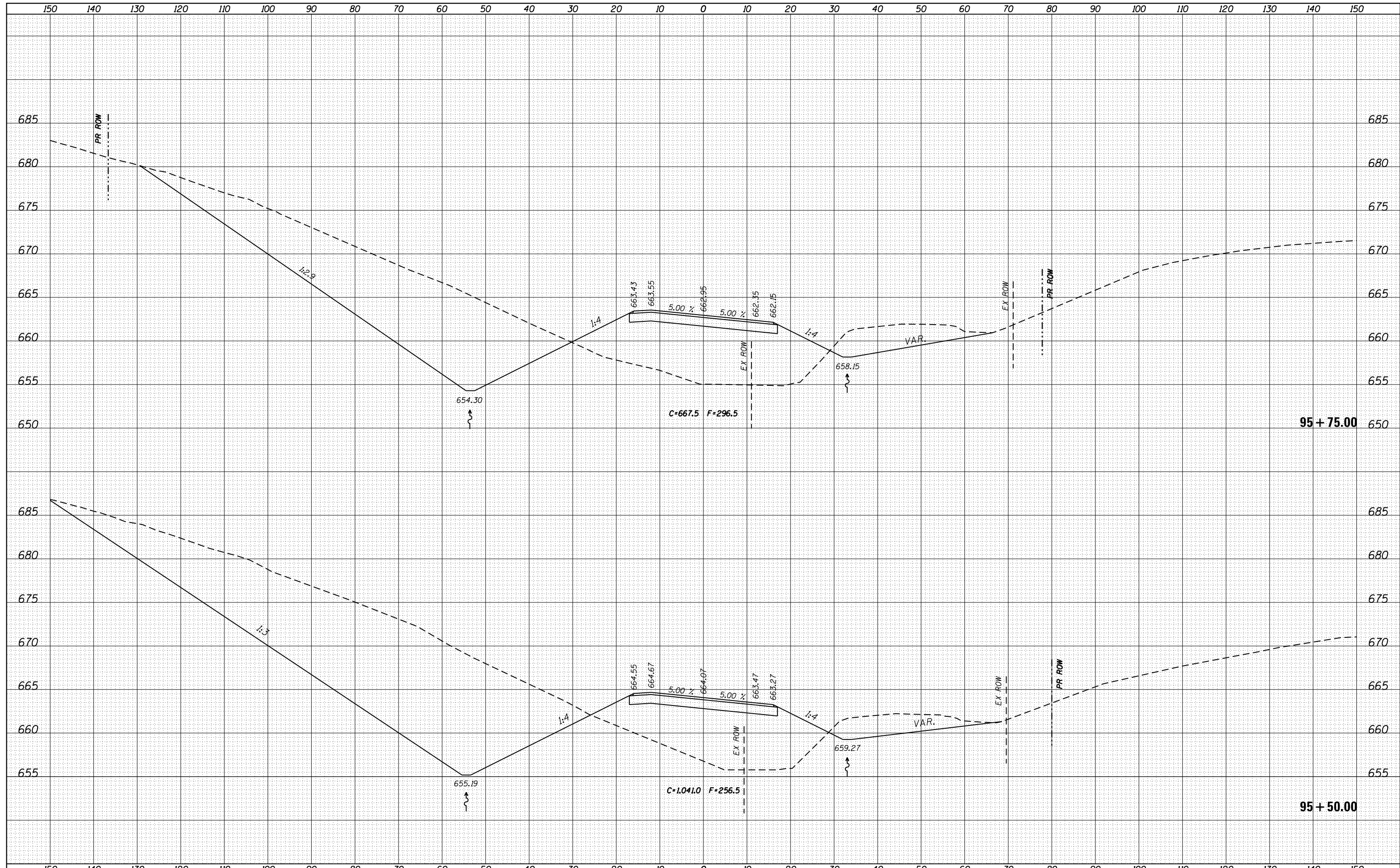
BY	DATE

BY	DATE



DATE	
BY	
SURVEYED	
PLOTTED	
TEMPLATE	
AREAS	
CHECKED	
FINAL SURVEY	
NOTE BOOK	
NO.	

DATE	
BY	
SURVEYED	
PLOTTED	
TEMPLATE	
AREAS	
CHECKED	
ORIGINAL SURVEY	
NOTE BOOK	
NO.	

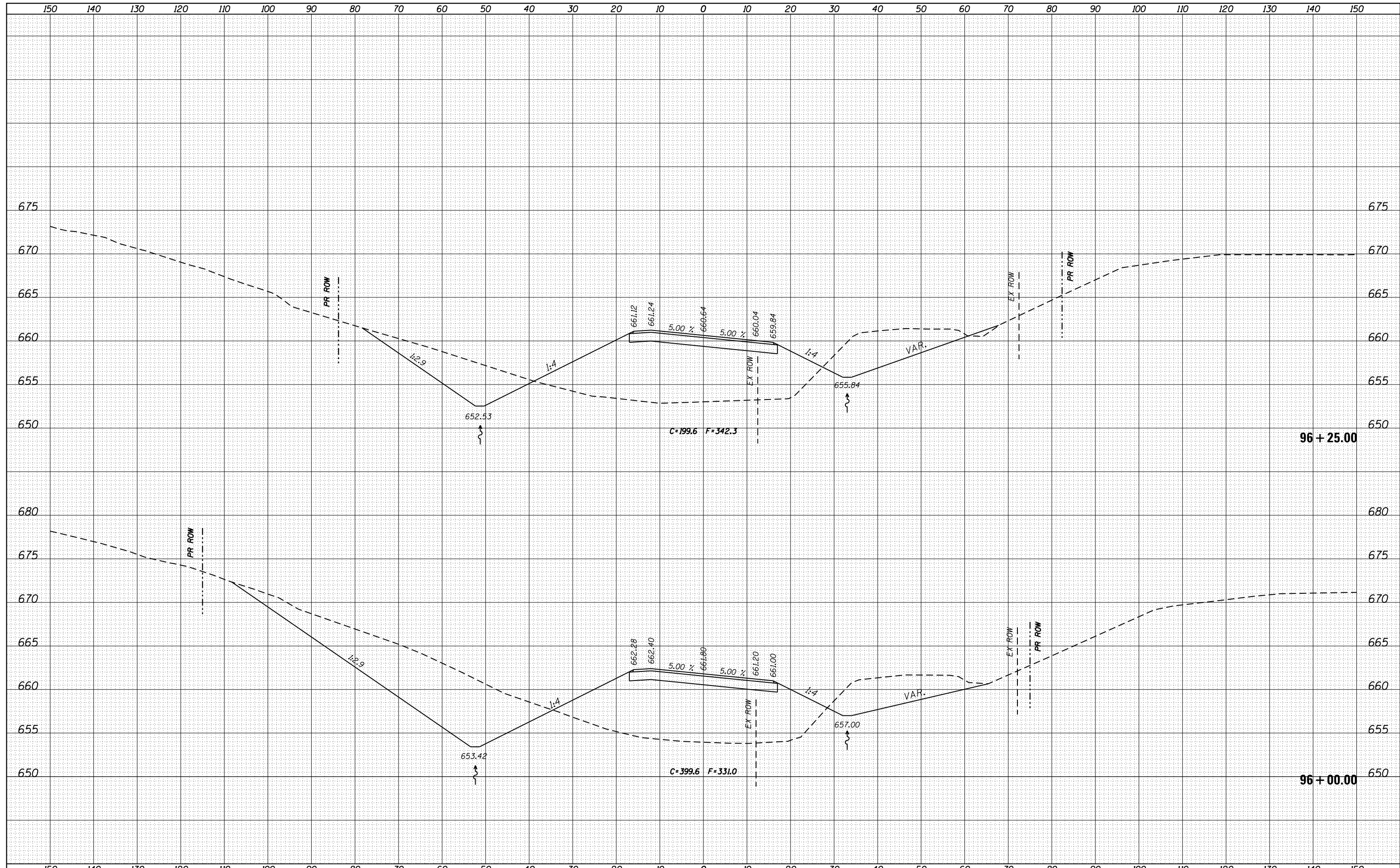


FILE NAME =	USER NAME = cushmenbw	DESIGNED -	REVISED -	<b>STATE OF ILLINOIS</b> <b>DEPARTMENT OF TRANSPORTATION</b>	<b>400TH STREET</b> <b>CROSS SECTIONS</b>		F.A.U. R.T.E.	SECTION	COUNTY	TOTAL SHEETS	SHEET NO.	
Default	es:\pw_work\pwtidot\cushmenbw\d0333009\p201709-shr-xxxxhtml.dgn	DRAWN -	REVISED -		SCALE:	SHEET	OF	SHEETS	STA. 95+50.00	TO STA. 95+75.00	ILLINOIS FED. AID PROJECT	
	PLOT SCALE = 20.0000' / in.	CHECKED -	REVISED -					*	2R-1	HENRY	235	203
	PLOT DATE = Fri Aug 01 08:41:09 2014	DATE -	REVISED -									CONTRACT NO. 64J43

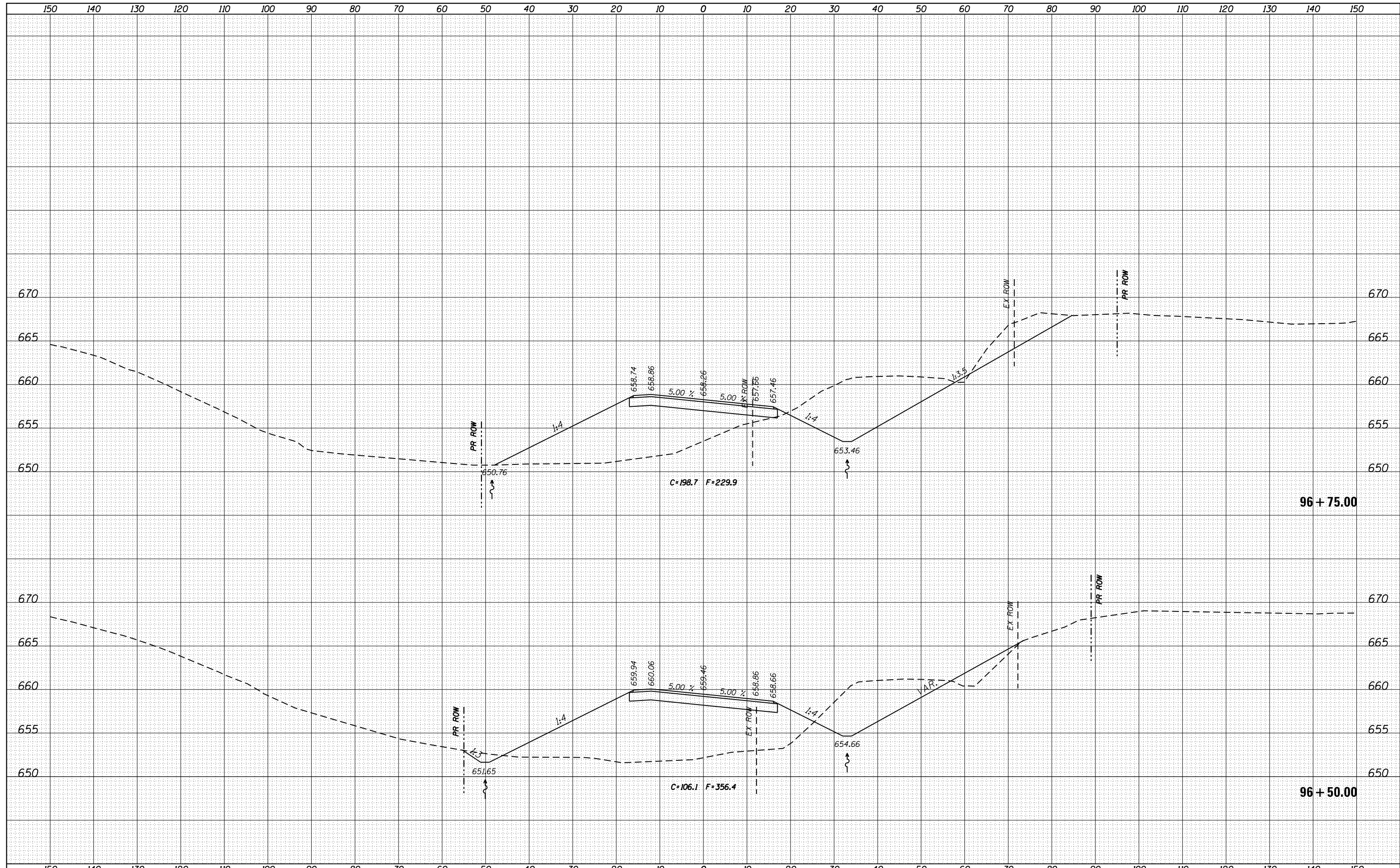
\* 5789 & 5861

DATE	
BY	
SURVEYED	
PLOTTED	
TEMPLATE	
AREAS	
CHECKED	
FINAL SURVEY	
NOTE BOOK	
NO.	

DATE	
BY	
SURVEYED	
PLOTTED	
TEMPLATE	
AREAS	
CHECKED	
ORIGINAL SURVEY	
NOTE BOOK	
NO.	



FILE NAME =	USER NAME = cushmenbw	DESIGNED -	REVISED -	<b>STATE OF ILLINOIS</b> <b>DEPARTMENT OF TRANSPORTATION</b>	<b>400TH STREET</b> <b>CROSS SECTIONS</b>		F.A.U. RTE.	SECTION	COUNTY	TOTAL SHEETS	SHEET NO.
Default	es:\pw_work\pwwdot\cushmenbw\d0333009\p201709-sh-t-xssh.tbl.dgn	DRAWN -	REVISED -				*	2R-1	HENRY	235	204
	PLOT SCALE = 20.0000' / in.	CHECKED -	REVISED -				CONTRACT NO. 64J43				
	PLOT DATE = Fri Aug 01 08:41:11 2014	DATE -	REVISED -				ILLINOIS FED. AID PROJECT				
SCALE: SHEET OF SHEETS STA. 96+00.00 TO STA. 96+25.00							* 5789 & 5861				



FINAL SURVEY	SURVEYED	DATE
NOTE BOOK	PLOTTED	
NO.	TEMPLATE	
	AREAS	
	CHECKED	

ORIGINAL SURVEY	SURVEYED	DATE
NOTE BOOK	PLOTTED	
NO.	TEMPLATE	
	AREAS	
	CHECKED	

FILE NAME =	USER NAME = cushmanbw	DESIGNED -	REVISED -
es:\pw_work\pwidth\cushmanbw\d0333009\p201709-sh-t-xssh.tbl.dgn		DRAWN -	REVISED -
Default		CHECKED -	REVISED -
		DATE -	REVISED -

PLOT SCALE = 20.0000' / in.	PLANNED -	REVISED -
DATE = Fri Aug 01 08:41:12 2014	DRAWN -	REVISED -
	CHECKED -	REVISED -
	DATE -	REVISED -

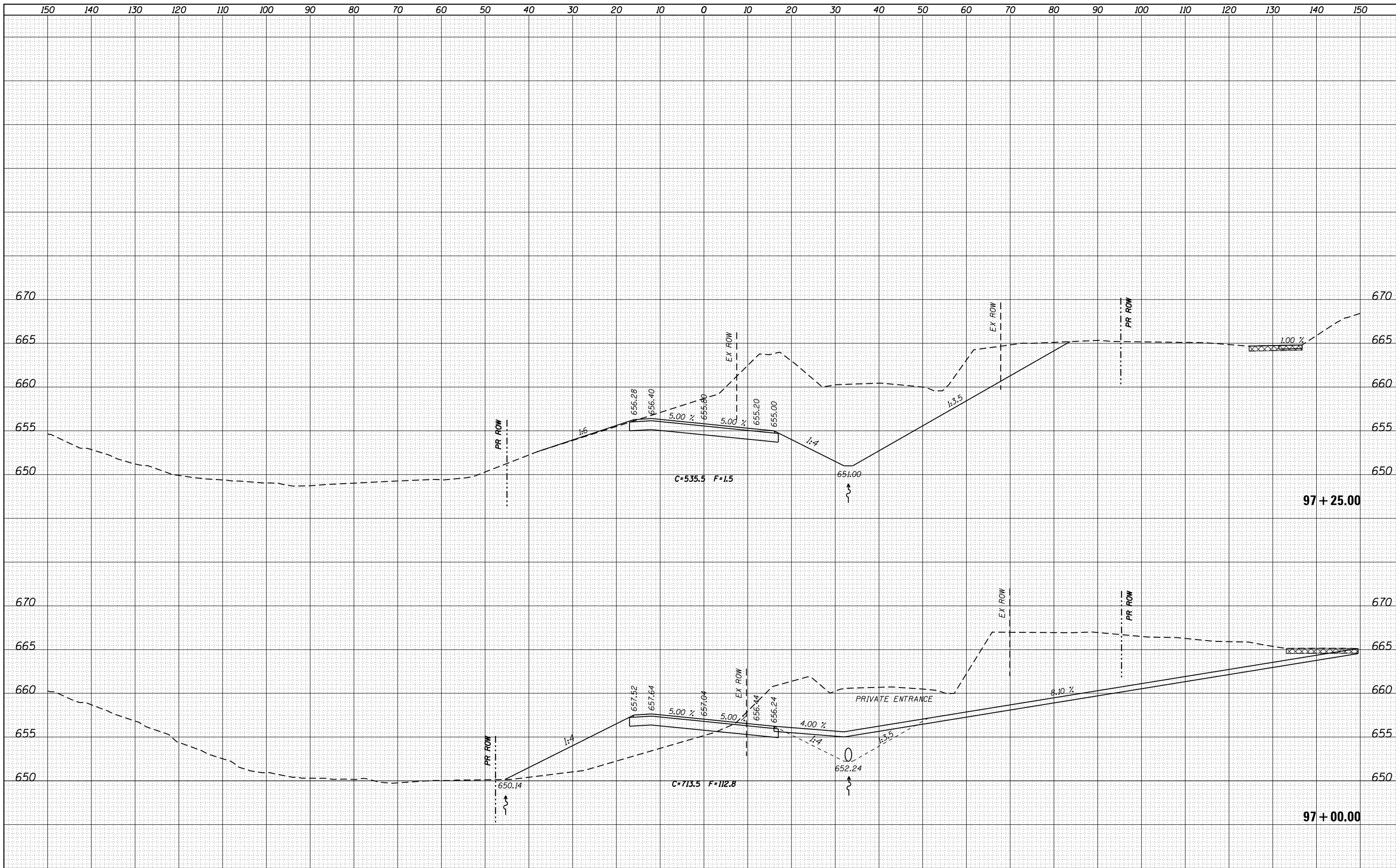
**STATE OF ILLINOIS  
DEPARTMENT OF TRANSPORTATION**

**400TH STREET  
CROSS SECTIONS**

SCALE:      SHEET    OF    SHEETS    STA. 96+50.00    TO STA. 96+75.00

F.A.U. RTE.	SECTION	COUNTY	TOTAL SHEETS	SHEET NO.
*	2R-1	HENRY	235	205
			CONTRACT NO. 64J43	

\* 5789 & 5861



BY	DATE
SURVEYED	
PLOTTED	
TEMPLATE	
AREAS	
CHECKED	
NO.	

BY	DATE
SURVEYED	
PLOTTED	
TEMPLATE	
AREAS	
CHECKED	
NO.	

FILE NAME =  
 c:\pw\_work\p1dot\cushmenbw\d0333009\p201709-shr-xsshtml.dgn  
 Default

USER NAME = cushmenbw  
 DESIGNED -  
 DRAWN -  
 CHECKED -  
 DATE -

DESIGNED -  
 DRAWN -  
 CHECKED -  
 DATE -

REVISED -  
 REVISED -  
 REVISED -  
 REVISED -

**STATE OF ILLINOIS  
 DEPARTMENT OF TRANSPORTATION**

**400TH STREET  
 CROSS SECTIONS**

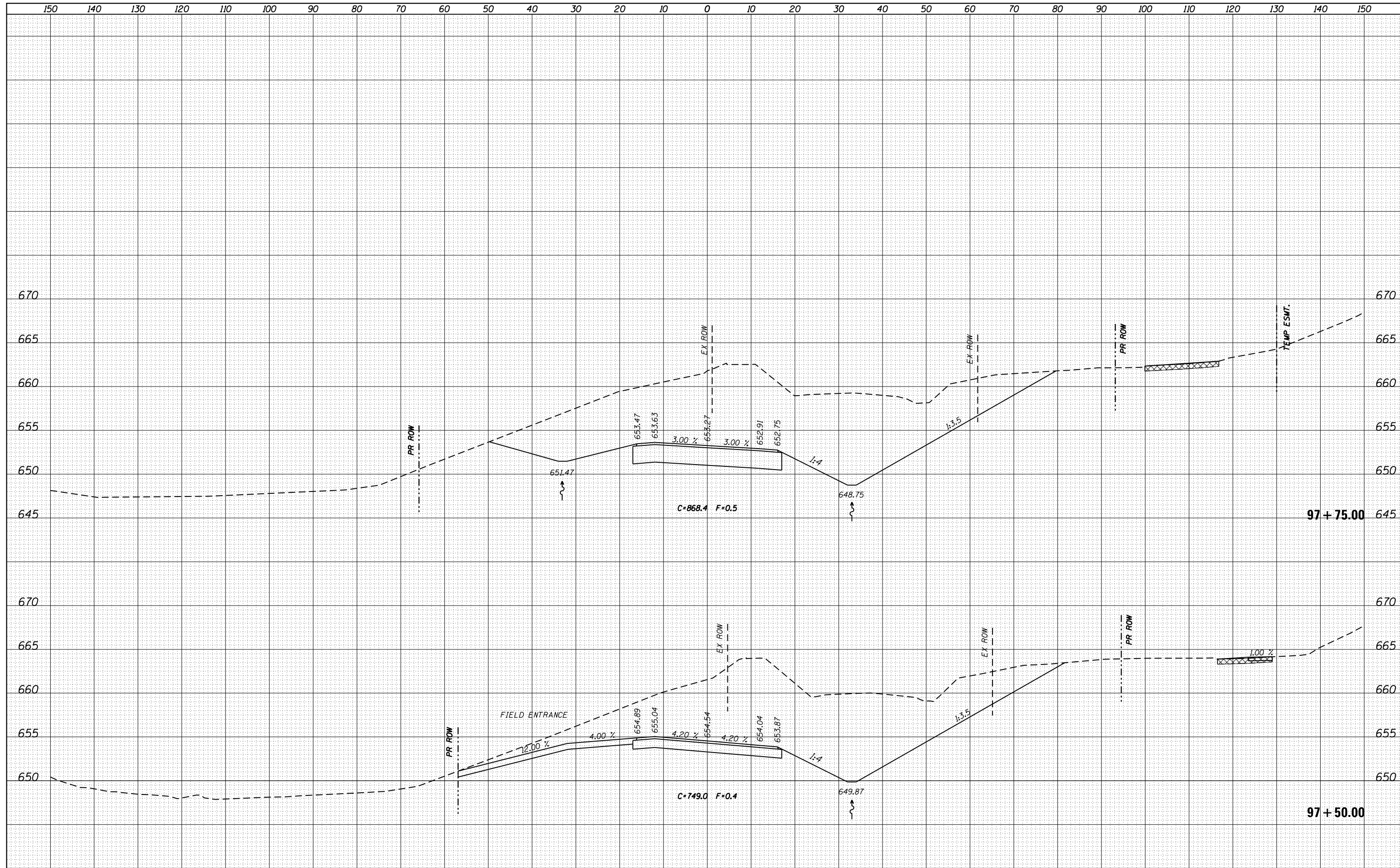
SCALE: SHEET OF SHEETS STA. 97+00.00 TO STA. 97+25.00

F.A.U. RTE.	SECTION	COUNTY	TOTAL SHEETS	SHEET NO.
*	2R-1	HENRY	235	206
CONTRACT NO. 64J43			ILLINOIS FED. AID PROJECT	

\* 5789 & 5861

DATE	
BY	
FINAL SURVEY	SURVEYED
NOTE BOOK	PLOTTED
NO.	TEMPLATE
	AREAS
	CHECKED

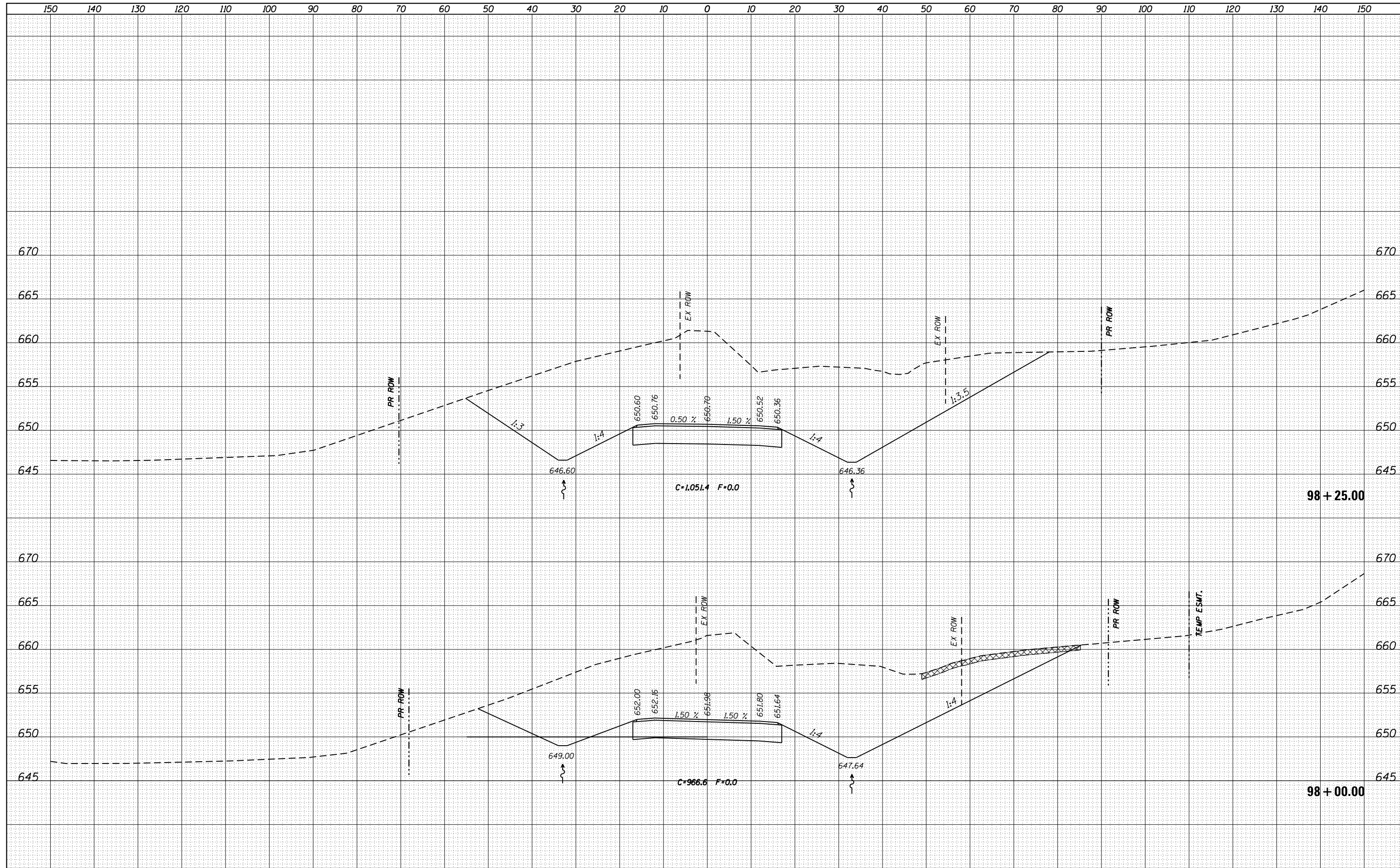
DATE	
BY	
ORIGINAL SURVEY	SURVEYED
NOTE BOOK	PLOTTED
NO.	TEMPLATE
	AREAS
	CHECKED



FILE NAME =	USER NAME = cushmenbw	DESIGNED -	REVISIED -	<b>STATE OF ILLINOIS</b> <b>DEPARTMENT OF TRANSPORTATION</b>	<b>400TH STREET</b> <b>CROSS SECTIONS</b>			F.A.U. RTE.	SECTION	COUNTY	TOTAL SHEETS	SHEET NO.
es:\pw_work\pwidot\cushmenbw\d0333009\p201709-shr-xssh.tbl.dgn	DESIGNED -	REVISIED -	*					2R-1	HENRY	235	207	
Default	PLOT SCALE = 20.0000' / in.	CHECKED -	REVISIED -		CONTRACT NO. 64J43			ILLINOIS FED. AID PROJECT				
	PLOT DATE = Fri Aug 01 08:41:14 2014	DATE -	REVISIED -		SCALE:	SHEET	OF	SHEETS	STA. 97+50.00	TO STA. 97+75.00	* 5789 & 5861	

DATE	
BY	
FINAL SURVEY	SURVEYED
NOTE BOOK	PLOTTED
NO.	TEMPLATE
	AREAS
	CHECKED

DATE	
BY	
ORIGINAL SURVEY	SURVEYED
NOTE BOOK	PLOTTED
NO.	TEMPLATE
	AREAS
	CHECKED



FILE NAME =  
 USER NAME = cushmenbw  
 DRAWN -  
 CHECKED -  
 DATE -  
 PLOT SCALE = 20.0000' / in.  
 PLOT DATE = Fri Aug 01 08:41:16 2014

DESIGNED -  
 DRAWN -  
 CHECKED -  
 DATE -  
 REVISED -  
 REVISED -  
 REVISED -  
 REVISED -

**STATE OF ILLINOIS  
 DEPARTMENT OF TRANSPORTATION**

**400TH STREET  
 CROSS SECTIONS**

SCALE: SHEET OF SHEETS STA. 98+00.00 TO STA. 98+25.00

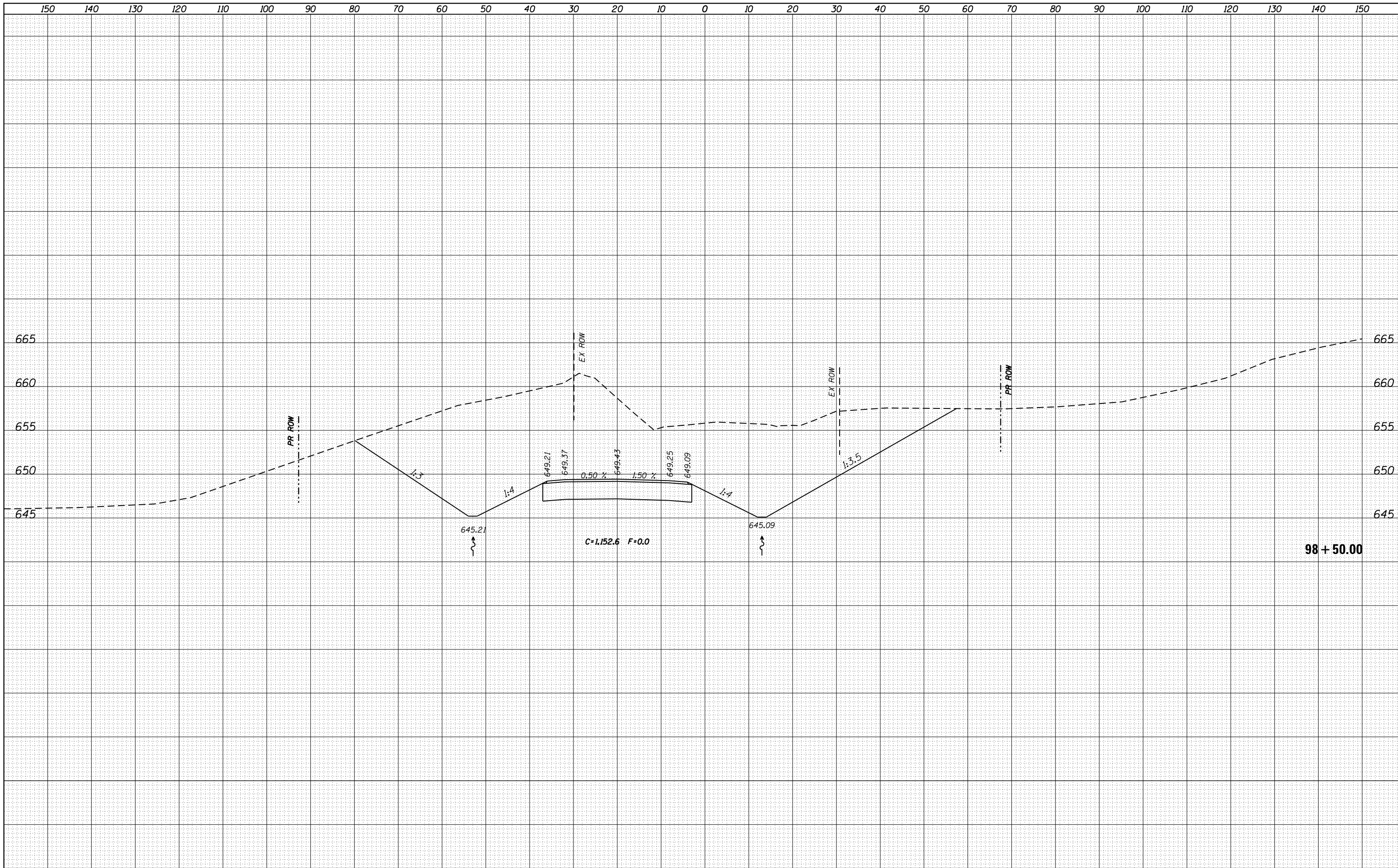
F.A.U. RTE.	SECTION	COUNTY	TOTAL SHEETS	SHEET NO.
*	2R-1	HENRY	235	208
CONTRACT NO. 64J43			ILLINOIS FED. AID PROJECT	

\* 5789 & 5861



DATE	
BY	
SURVEYED	
PLOTTED	
TEMPLATE	
AREAS	
CHECKED	
NO.	

DATE	
BY	
SURVEYED	
PLOTTED	
TEMPLATE	
AREAS	
CHECKED	
NO.	



FILE NAME =  
 USER NAME = cushmenbw  
 c:\pw\_work\pwidot\cushmenbw\d0333009\p201709-shr-sssh.tml.dgn  
 PLOT SCALE = 20.0000' / in.  
 PLOT DATE = Fri Aug 01 08:41:17 2014

DESIGNED -	REVISIED -
DRAWN -	REVISIED -
CHECKED -	REVISIED -
DATE -	REVISIED -

**STATE OF ILLINOIS  
 DEPARTMENT OF TRANSPORTATION**

**400TH STREET  
 CROSS SECTIONS**

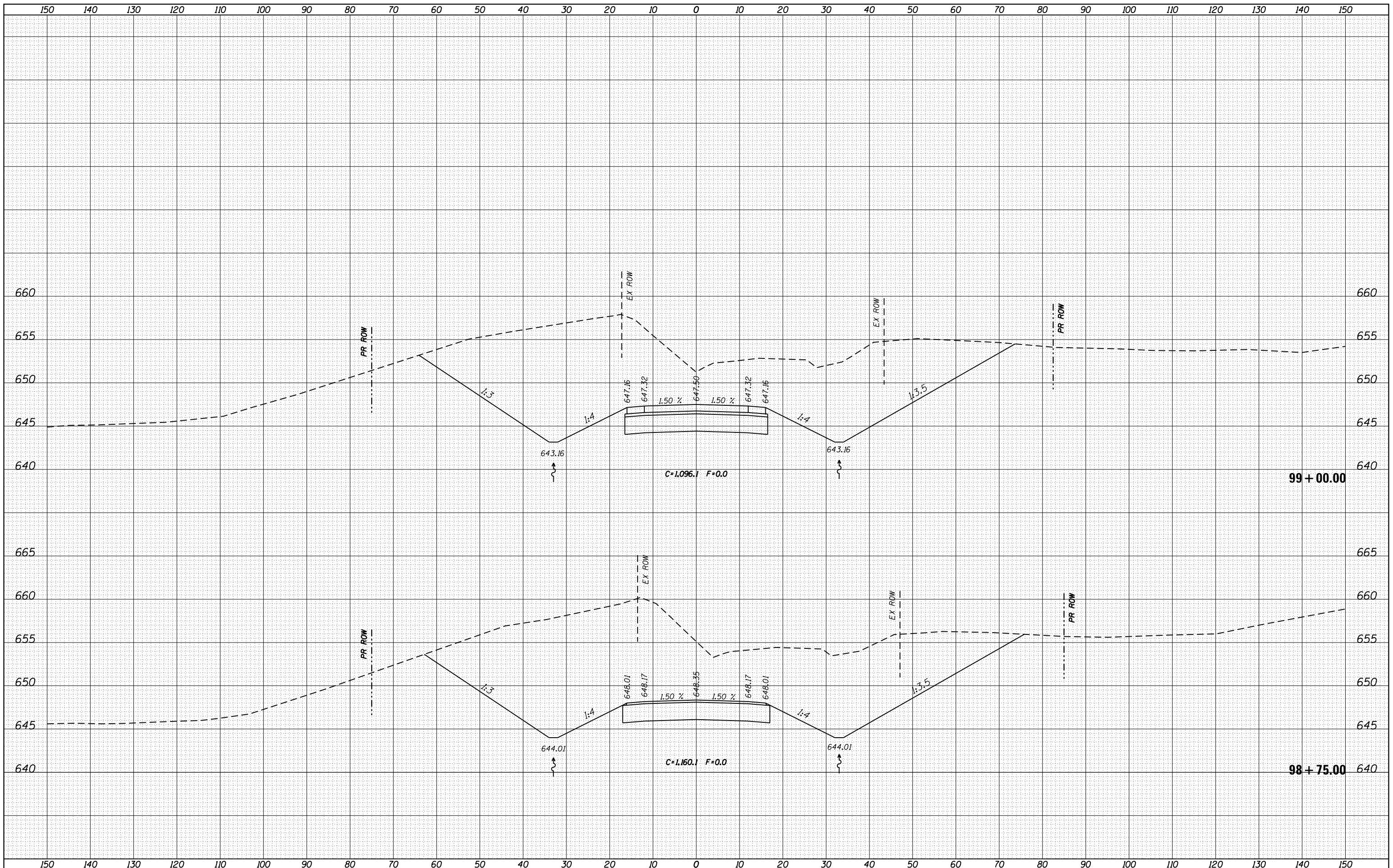
SCALE: SHEET OF SHEETS STA. 98+42.80 TO STA. 98+50.00

F.A.U. RTE.	SECTION	COUNTY	TOTAL SHEETS	SHEET NO.
*	2R-1	HENRY	235	209
CONTRACT NO. 64J43				

\* 5789 & 5861

BY	DATE
FINAL SURVEY	SURVEYED
NOTE BOOK	PLOTTED
NO.	AREAS CHECKED

BY	DATE
ORIGINAL SURVEY	SURVEYED
NOTE BOOK	PLOTTED
NO.	AREAS CHECKED



FILE NAME =	USER NAME = cushmanbw
Default	DESIGNED -
	DRAWN -
	CHECKED -
	DATE -
	REVIS

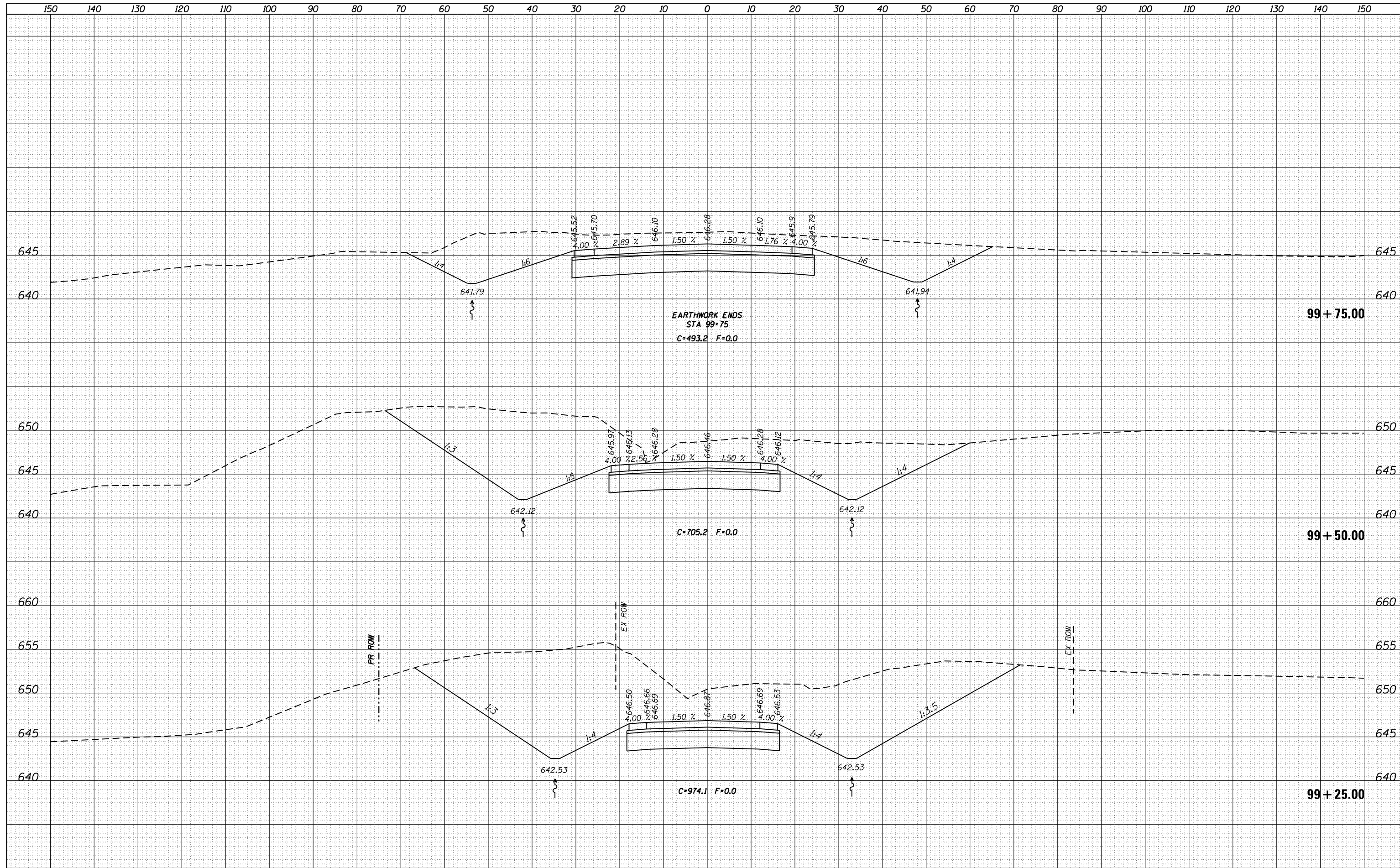
DESIGNED -	REVIS
DRAWN -	REVIS
CHECKED -	REVIS
DATE -	REVIS
PLOT SCALE = 20.0000' / in.	
PLOT DATE = Fri Aug 01 08:41:18 2014	

**STATE OF ILLINOIS  
DEPARTMENT OF TRANSPORTATION**

**400TH STREET  
CROSS SECTIONS**

F.A.U. RTE.	SECTION	COUNTY	TOTAL SHEETS	SHEET NO.
*	2R-1	HENRY	235	210
CONTRACT NO. 64J43				

SCALE: SHEET OF SHEETS STA. 98+75.00 TO STA. 99+00.00



DATE \_\_\_\_\_  
 BY \_\_\_\_\_  
 SURVEYED \_\_\_\_\_  
 PLOTTED \_\_\_\_\_  
 TEMPLATE \_\_\_\_\_  
 NOTE BOOK \_\_\_\_\_  
 AREAS CHECKED \_\_\_\_\_  
 NO. \_\_\_\_\_

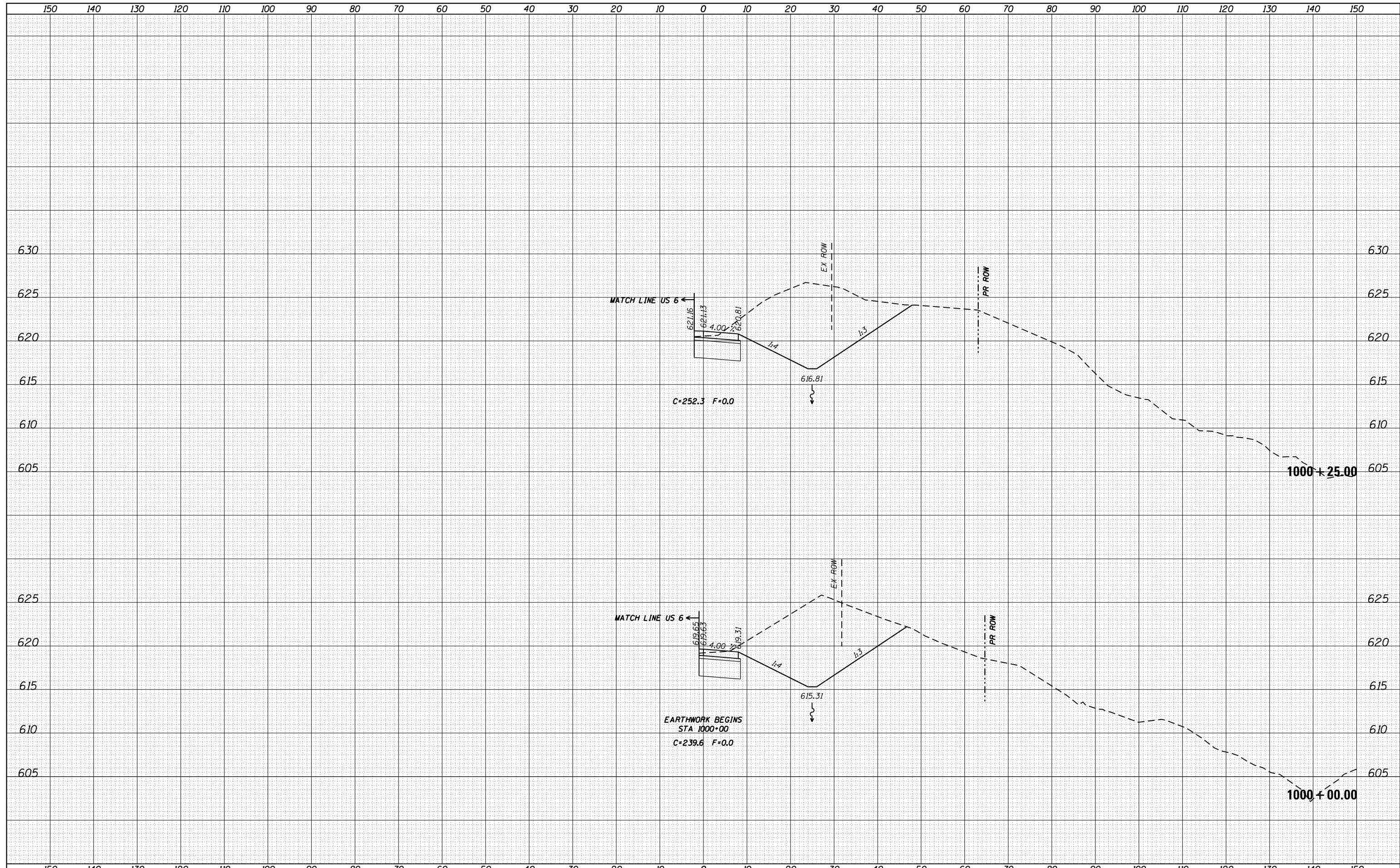
DATE \_\_\_\_\_  
 BY \_\_\_\_\_  
 SURVEYED \_\_\_\_\_  
 PLOTTED \_\_\_\_\_  
 TEMPLATE \_\_\_\_\_  
 NOTE BOOK \_\_\_\_\_  
 AREAS CHECKED \_\_\_\_\_  
 NO. \_\_\_\_\_

FILE NAME =	USER NAME = cushmenbw	DESIGNED -	REVISED -	<b>STATE OF ILLINOIS DEPARTMENT OF TRANSPORTATION</b>	<b>400TH STREET CROSS SECTIONS</b>	F.A.U. RTE.	SECTION	COUNTY	TOTAL SHEETS	SHEET NO.
cs:\pw_work\pwidot\cushmenbw\d0333009\p201709-sh-t-xssh.tml.dgn	DRAWN -	REVISED -	*			2R-1	HENRY	235	211	
PLOT SCALE = 20.0000' / in.	CHECKED -	REVISED -							CONTRACT NO. 64J43	
Default	DATE = Fri Aug 01 08:41:19 2014	DATE -	REVISED -			SCALE:	SHEET OF SHEETS	STA. 99+25.00 TO STA. 99+75.00	ILLINOIS FED. AID PROJECT	

\* 5789 & 5861

DATE	
BY	
FINAL SURVEY	SURVEYED
NOTE BOOK	PLOTTED
NO.	TEMPLATE
	AREAS
	CHECKED

DATE	
BY	
ORIGINAL SURVEY	SURVEYED
NOTE BOOK	PLOTTED
NO.	TEMPLATE
	AREAS
	CHECKED

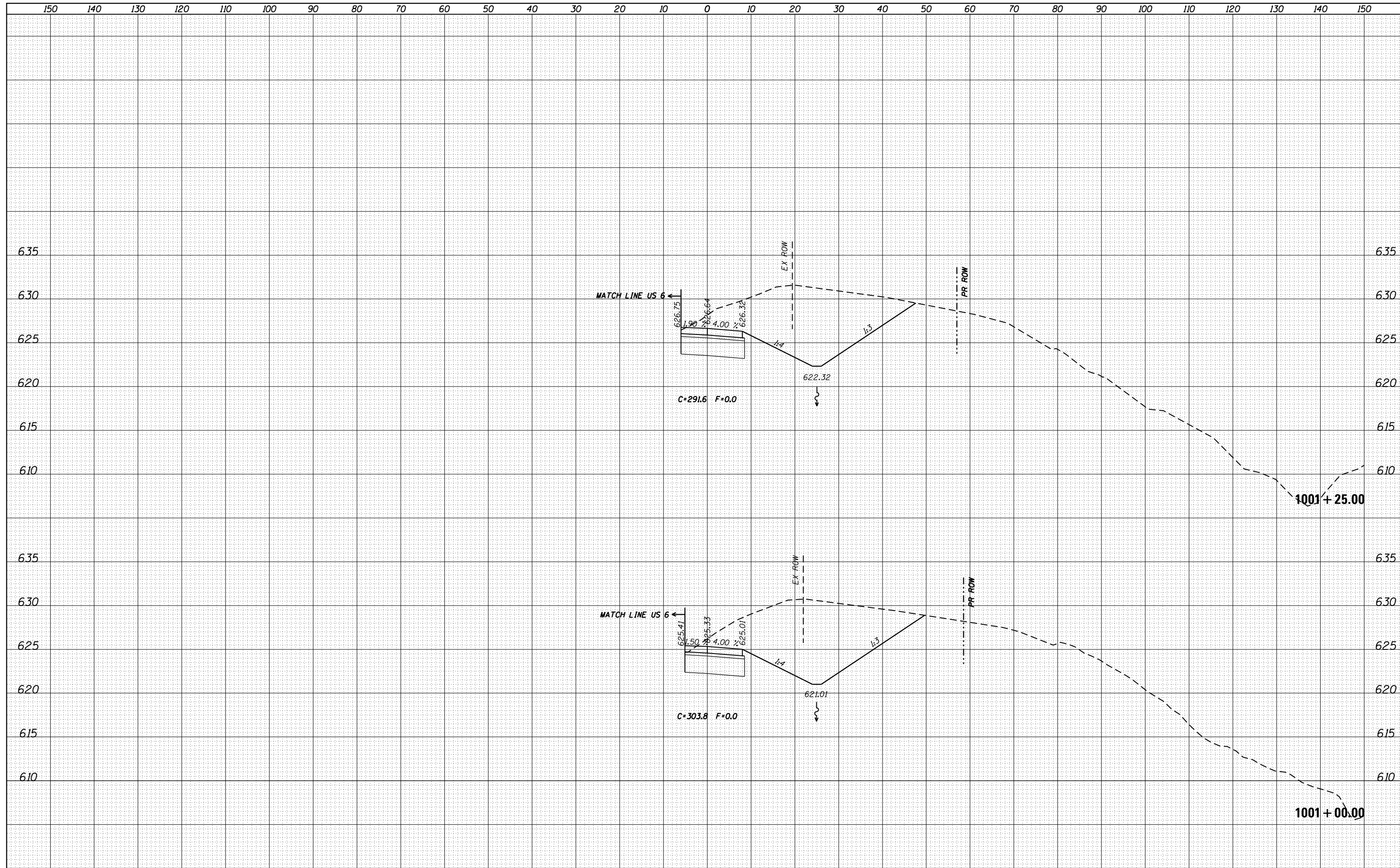


FILE NAME =	USER NAME = cushmenbw	DESIGNED -	REVISED -	<b>STATE OF ILLINOIS</b> <b>DEPARTMENT OF TRANSPORTATION</b>	<b>SLIP RAMP</b> <b>CROSS SECTIONS</b>				F.A.U. RTE.	SECTION	COUNTY	TOTAL SHEETS	SHEET NO.
Default	Plot Scale = 20.0000' / in.	DRAWN -	REVISED -						*	2R-1	HENRY	235	212
	PLOT DATE = Fri Aug 01 09:08:05 2014	CHECKED -	REVISED -		SCALE: SHEET OF SHEETS STA. 1000+00.00 TO STA. 1000+25.00				CONTRACT NO. 64J43				
		DATE -	REVISED -		ILLINOIS FED. AID PROJECT				* 5789 & 5861				



DATE	
BY	
FINAL SURVEY	SURVEYED
NOTE BOOK	PLOTTED
NO.	TEMPLATE
	AREAS
	CHECKED

DATE	
BY	
ORIGINAL SURVEY	SURVEYED
NOTE BOOK	PLOTTED
NO.	TEMPLATE
	AREAS
	CHECKED



FILE NAME =	USER NAME = cushmenbw	DESIGNED -	REVISED -
es:\pw_work\pwidot\cushmenbw\d0333009\p201709-shr-ssht.tml.dgn		DRAWN -	REVISED -
Default	PLOT SCALE = 20.0000' / in.	CHECKED -	REVISED -
	PLOT DATE = Fri Aug 01 09:08:25 2014	DATE -	REVISED -

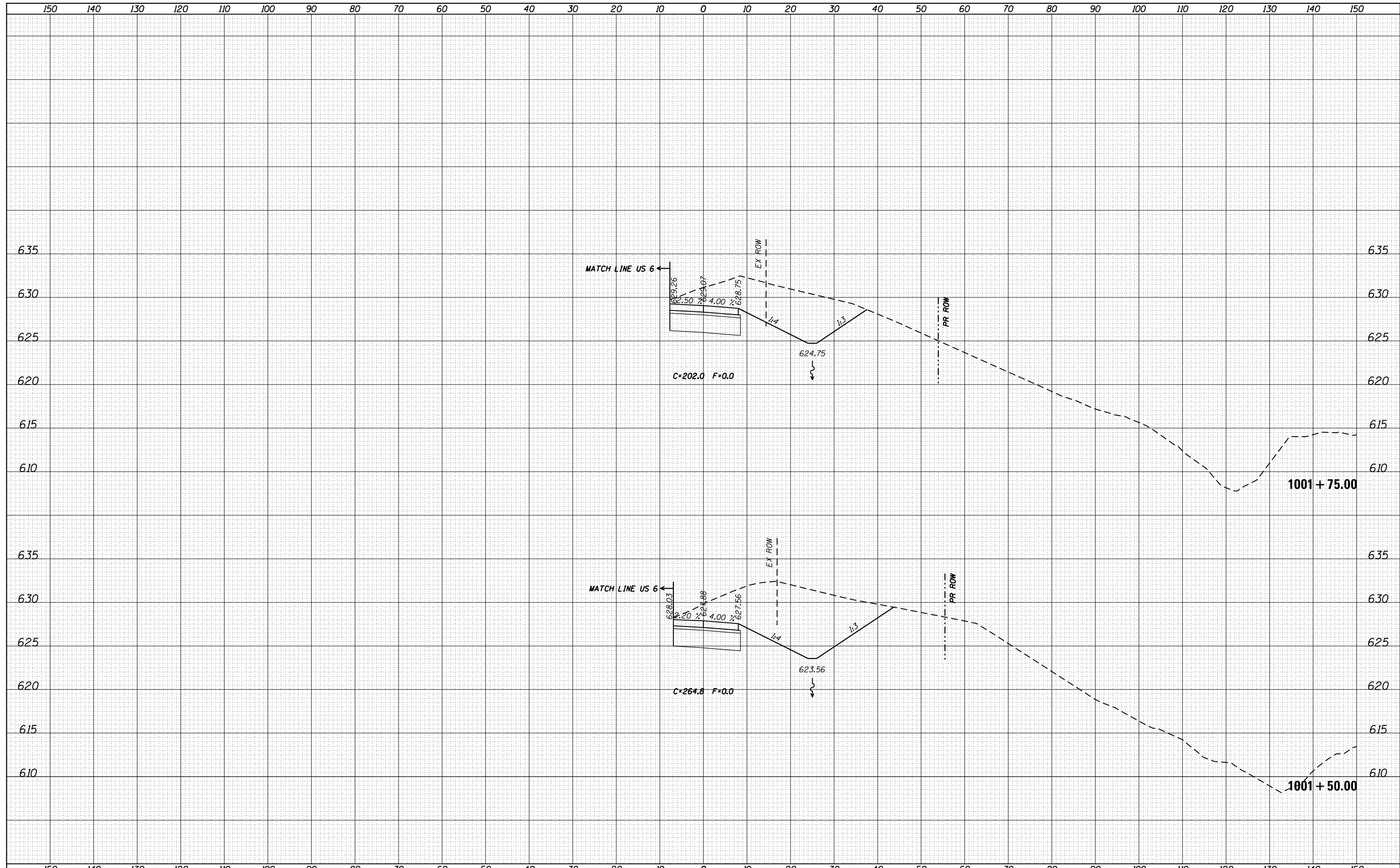
**STATE OF ILLINOIS  
DEPARTMENT OF TRANSPORTATION**

<b>SLIP RAMP CROSS SECTIONS</b>	
SCALE:	SHEET OF SHEETS
STA. 1001+00.00 TO STA. 1001+25.00	

F.A.U. RTE.	SECTION	COUNTY	TOTAL SHEETS	SHEET NO.
*	2R-1	HENRY	235	214
CONTRACT NO. 64J43				

DATE	
BY	
SURVEYED	
PLOTTED	
TEMPLATE	
AREAS	
CHECKED	
NO.	

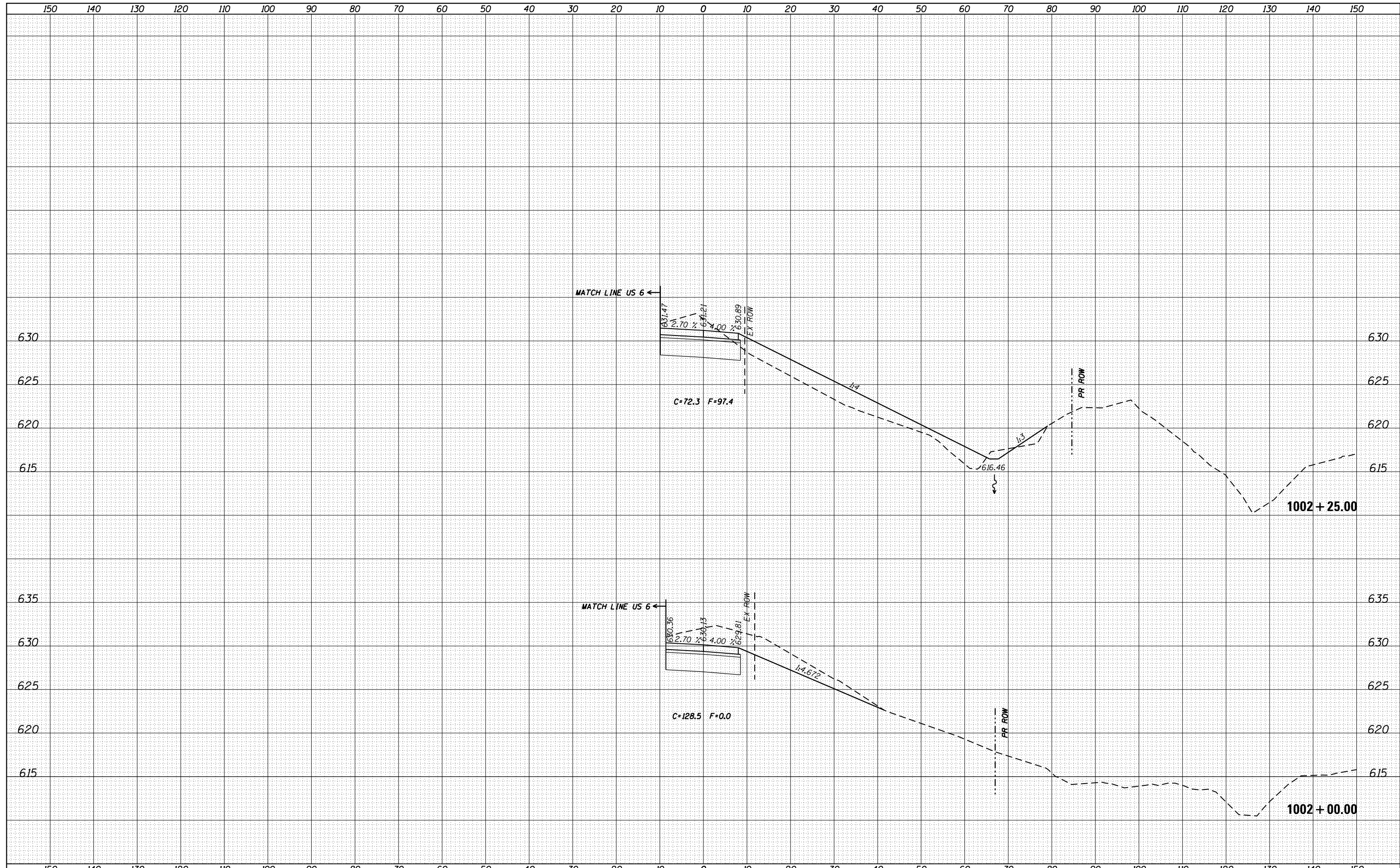
DATE	
BY	
SURVEYED	
PLOTTED	
TEMPLATE	
AREAS	
CHECKED	
NO.	



FILE NAME =	USER NAME = cushmenbw	DESIGNED -	REVISD -	<b>STATE OF ILLINOIS</b> <b>DEPARTMENT OF TRANSPORTATION</b>	<b>SLIP RAMP</b> <b>CROSS SECTIONS</b>		F.A.U. RTE.	SECTION	COUNTY	TOTAL SHEETS	SHEET NO.	
Default	Plot Scale = 20.0000' / in.	CHECKED -	REVISD -				*	2R-1	HENRY	235	215	
	Plot Date = Fri Aug 01 09:08:39 2014	DATE -	REVISD -		SCALE:	SHEET	OF	SHEETS	STA. 1001+50.00	TO STA. 1001+75.00	ILLINOIS FED. AID PROJECT	
											* 5789 & 5861	

DATE	
BY	
SURVEYED	
PLOTTED	
TEMPLATE	
AREAS	
CHECKED	
FINAL SURVEY NOTE BOOK NO.	

DATE	
BY	
SURVEYED	
PLOTTED	
TEMPLATE	
AREAS	
CHECKED	
ORIGINAL SURVEY NOTE BOOK NO.	



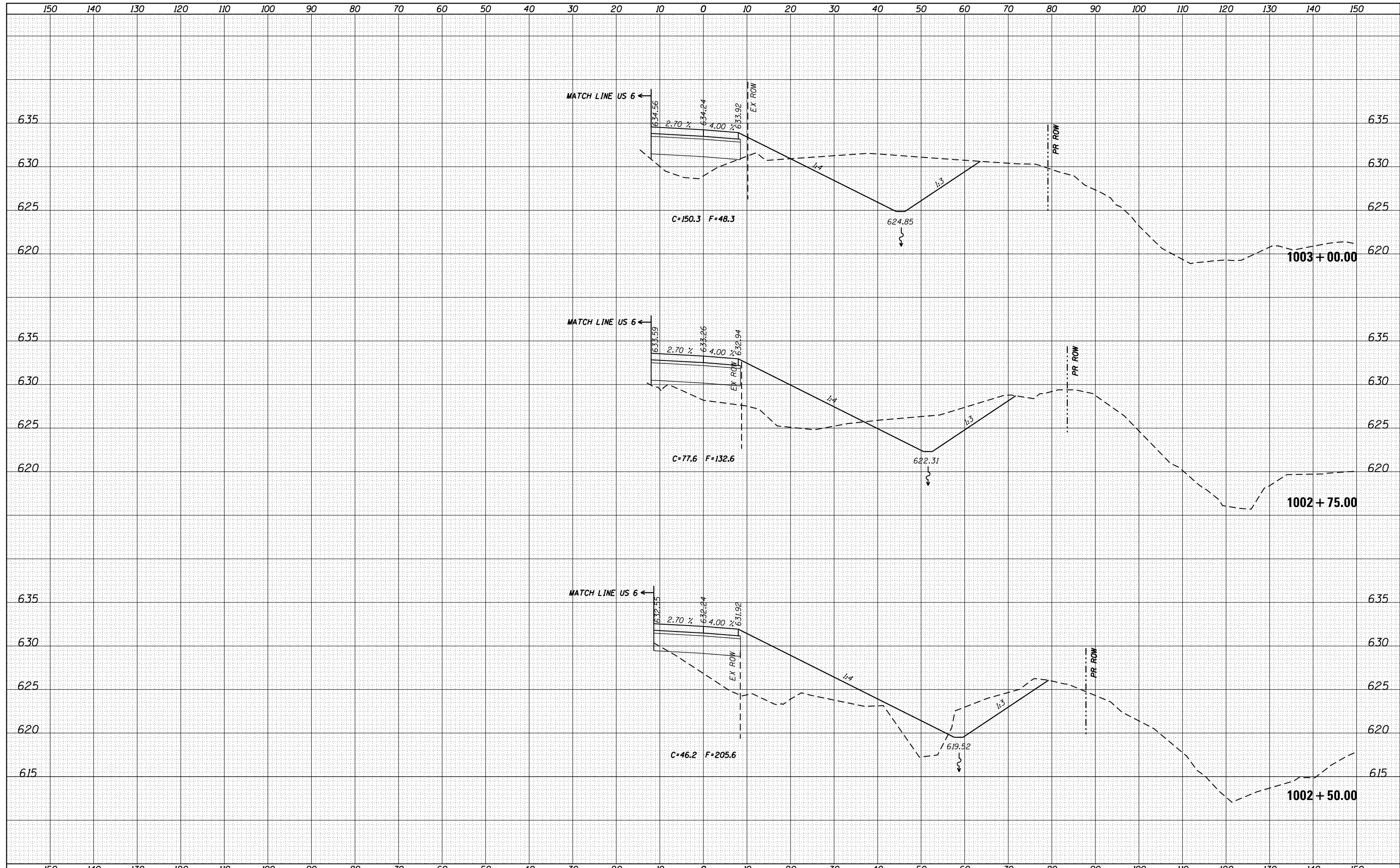
FILE NAME =	USER NAME = cushmenbw	DESIGNED -	REVISED -	<b>STATE OF ILLINOIS</b> <b>DEPARTMENT OF TRANSPORTATION</b>	<b>SLIP RAMP</b> <b>CROSS SECTIONS</b>	F.A.U. RTE.	SECTION	COUNTY	TOTAL SHEETS	SHEET NO.	
Default	Plot Scale = 20.0000' / in.	DRAWN -	REVISED -			*	2R-1	HENRY	235	216	
	PLOT DATE = Fri Aug 01 09:08:46 2014	CHECKED -	REVISED -			CONTRACT NO. 64J43					
		DATE -	REVISED -			ILLINOIS FED. AID PROJECT					

\* 5789 & 5861



DATE	
BY	
SURVEYED	
PLOTTED	
TEMPLATE	
AREAS	
CHECKED	
FINAL SURVEY	
NOTE BOOK	
NO.	

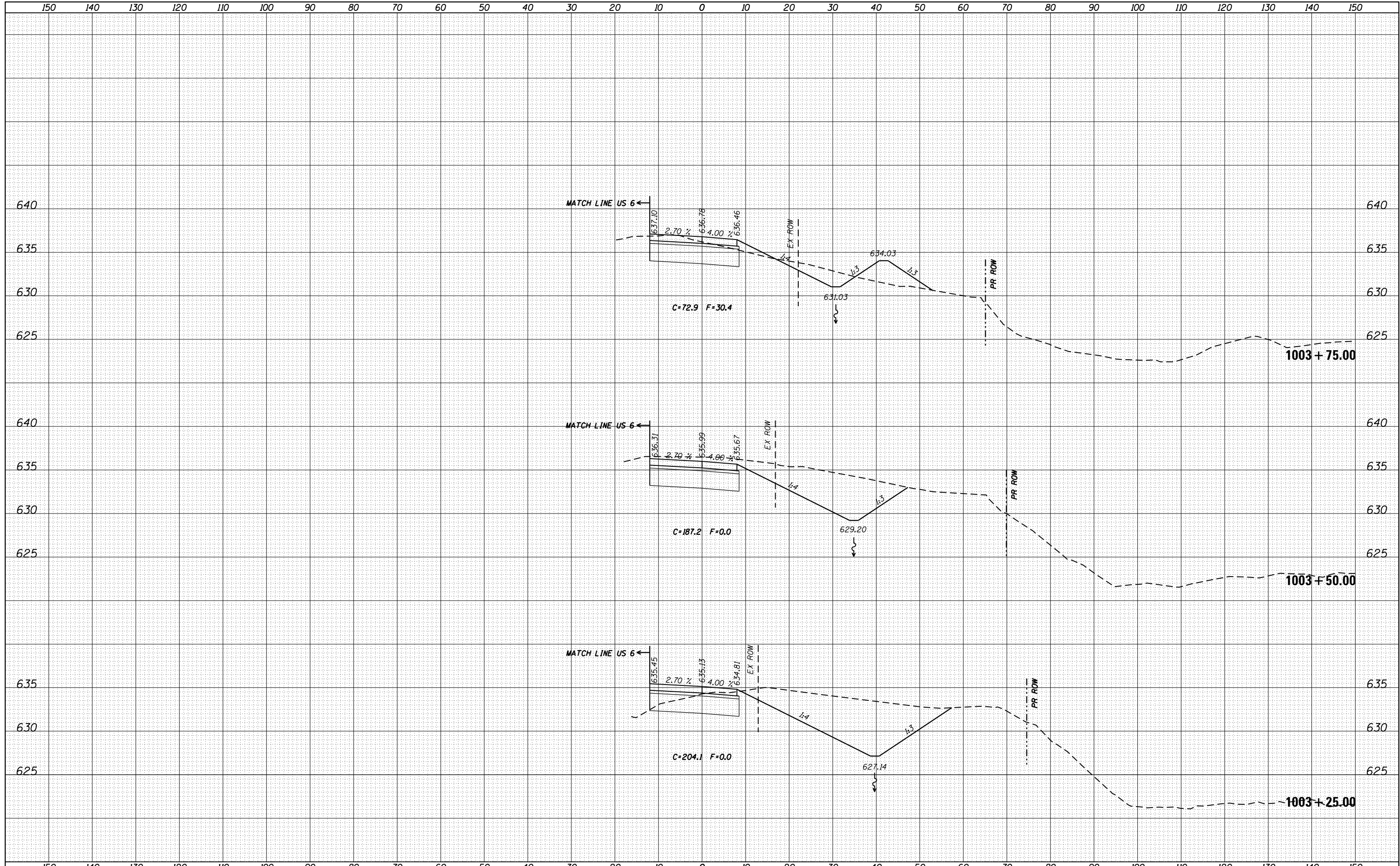
DATE	
BY	
SURVEYED	
PLOTTED	
TEMPLATE	
AREAS	
CHECKED	
ORIGINAL SURVEY	
NOTE BOOK	
NO.	



FILE NAME =	USER NAME = cushmanbw	DESIGNED -	REVISED -	<b>STATE OF ILLINOIS</b> <b>DEPARTMENT OF TRANSPORTATION</b>	<b>SLIP RAMP</b> <b>CROSS SECTIONS</b>			F.A.U. RTE.	SECTION	COUNTY	TOTAL SHEETS	SHEET NO.
es:\pw_work\pwidot\cushmanbw\d0333009\p201709-shr-ssht.tml.dgn	DRAWN -	REVISED -	*					2R-1	HENRY	235	217	
Default	PLOT SCALE = 20.0000' / in.	CHECKED -	REVISED -		SCALE: SHEET OF SHEETS STA. 1002+50.00 TO STA. 1003+00.00			CONTRACT NO. 64J43				
	PLOT DATE = Fri Aug 01 09:08:48 2014	DATE -	REVISED -		ILLINOIS FED. AID PROJECT			* 5789 & 5861				

BY		DATE
FINN	SURVEYED	
NO.	PLOTTED	
	TEMPLATE	
	AREAS	CHECKED

BY		DATE
ORIGINAL	SURVEYED	
NO.	PLOTTED	
	TEMPLATE	
	AREAS	CHECKED



FILE NAME =	USER NAME =	DESIGNED -	REVISED -
c:\pw\work\p\d0t\cushmenbw\d0333009\P201709-sht-xxsh.tml.dgn	cushmenbw	DRAWN -	REVISED -
Default	PLOT DATE = Fri Aug 01 09:08:51 2014	CHECKED -	REVISED -
		DATE -	REVISED -

**STATE OF ILLINOIS  
DEPARTMENT OF TRANSPORTATION**

**SLIP RAMP  
CROSS SECTIONS**

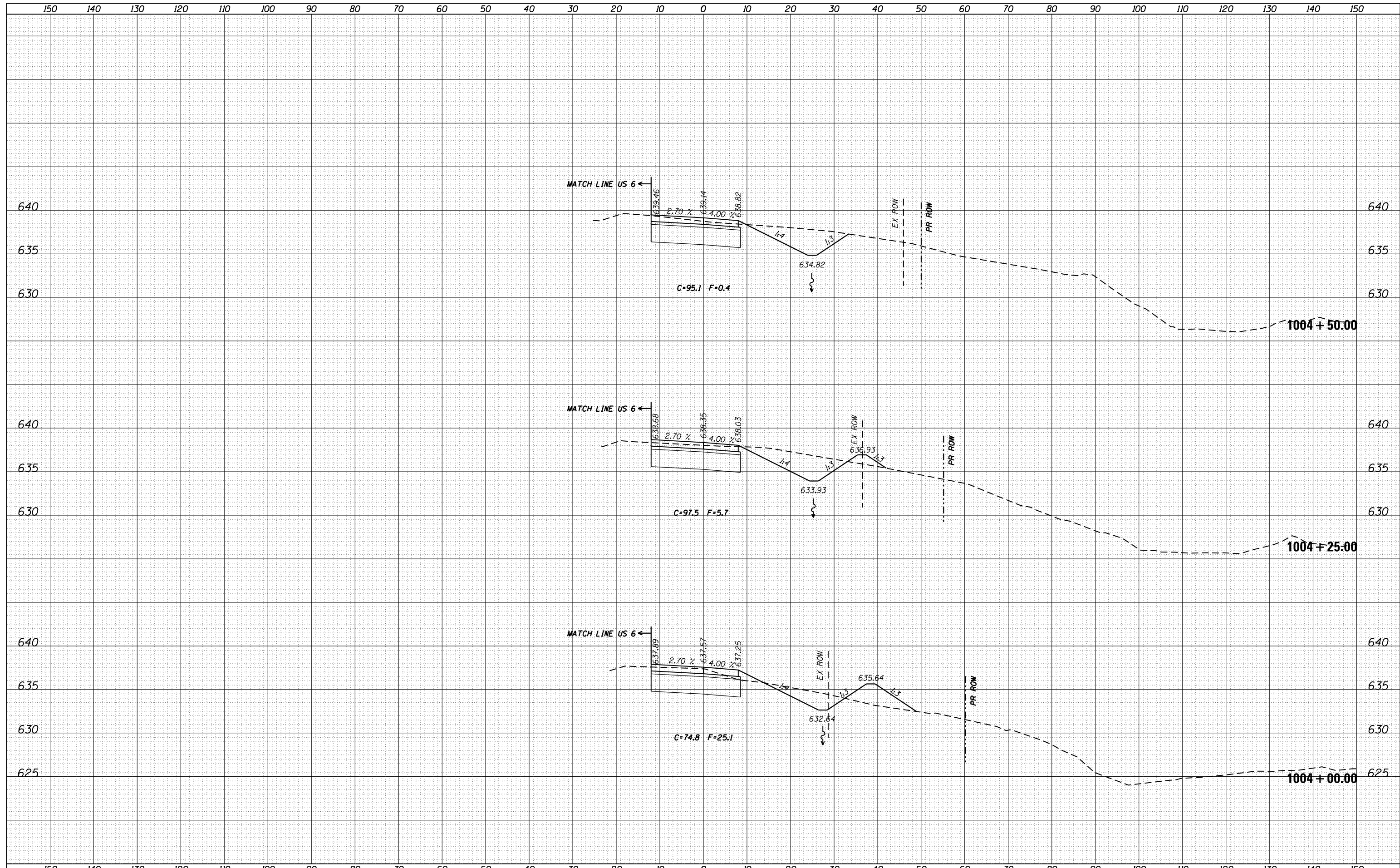
SCALE: SHEET OF SHEETS STA. 1003+25.00 TO STA. 1003+75.00

F.A.U. RTE.	SECTION	COUNTY	TOTAL SHEETS	SHEET NO.
*	2R-1	HENRY	235	218
			CONTRACT NO. 64J43	
ILLINOIS FED. AID PROJECT				

\* 5789 & 5861

BY	DATE
FINAL SURVEY	SURVEYED
NOTE BOOK	PLOTTED
NO.	TEMPLATE
	AREAS
	CHECKED

BY	DATE
ORIGINAL SURVEY	SURVEYED
NOTE BOOK	PLOTTED
NO.	TEMPLATE
	AREAS
	CHECKED



FILE NAME =	USER NAME = cushmanbw	DESIGNED -	REVISÉ -	<b>STATE OF ILLINOIS</b> <b>DEPARTMENT OF TRANSPORTATION</b>	<b>SLIP RAMP CROSS SECTIONS</b>			F.A.U. RTE.	SECTION	COUNTY	TOTAL SHEETS	SHEET NO.	
		DRAWN -	REVISÉ -										
		CHECKED -	REVISÉ -										
		DATE -	REVISÉ -										

SCALE: SHEET OF SHEETS STA. 1004+00.00 TO STA. 1004+50.00

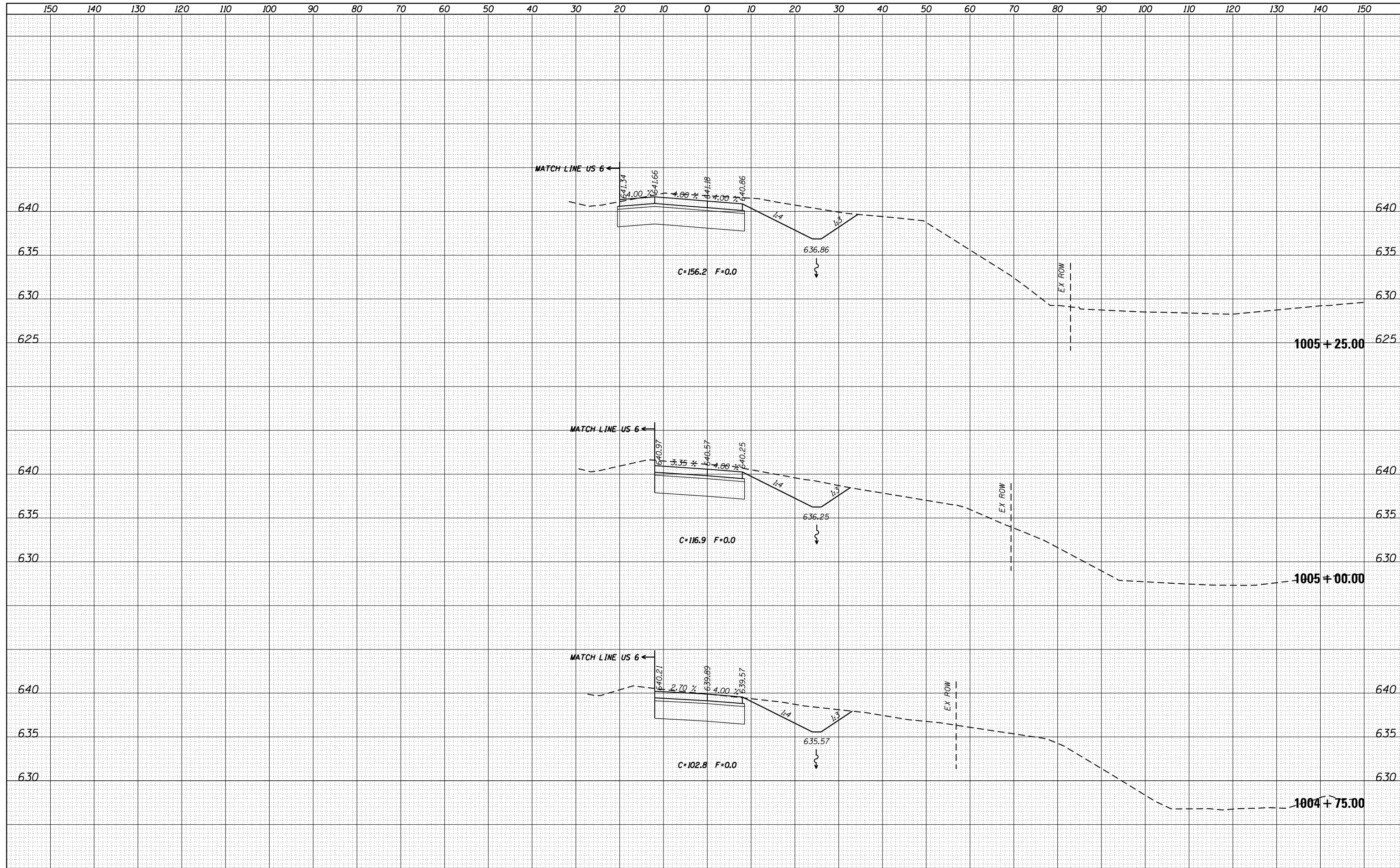
CONTRACT NO. 64J43

ILLINOIS FED. AID PROJECT

\* 5789 & 5861

DATE	
BY	
FINAL SURVEY	SURVEYED
NOTE BOOK	PLOTTED
NO.	TEMPLATE
	AREAS
	CHECKED

DATE	
BY	
ORIGINAL SURVEY	SURVEYED
NOTE BOOK	PLOTTED
NO.	TEMPLATE
	AREAS
	CHECKED

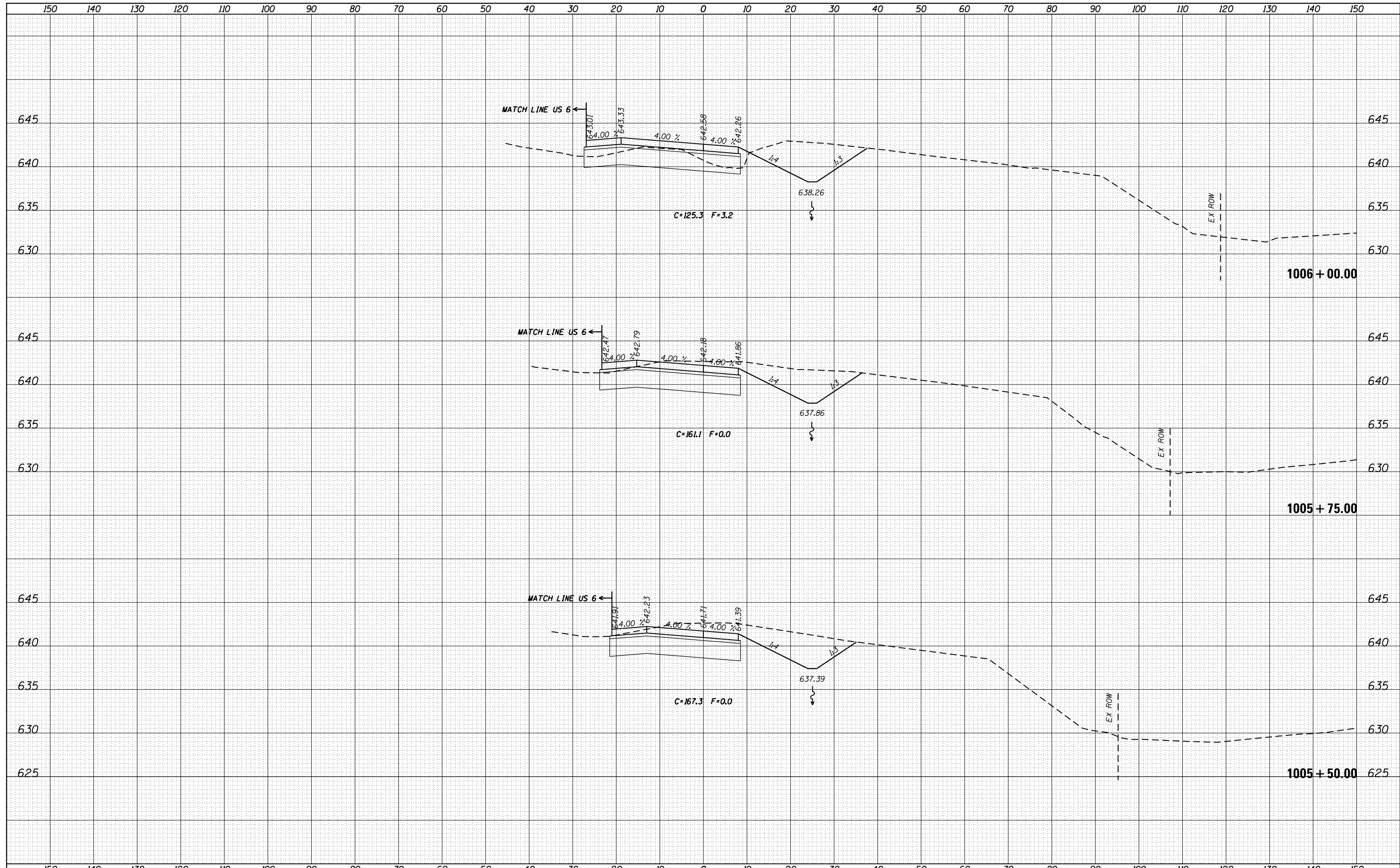


FILE NAME =	USER NAME = cushmenbw	DESIGNED -	REVISIED -	<b>STATE OF ILLINOIS DEPARTMENT OF TRANSPORTATION</b>	<b>SLIP RAMP CROSS SECTIONS</b>			F.A.U. RTE.	SECTION	COUNTY	TOTAL SHEETS	SHEET NO.	
Default	es:\pw_work\pwidot\cushmenbw\d0333009\p201709-shr-sssh.tml.dgn	DRAWN -	REVISIED -		SCALE:	SHEET	OF	SHEETS	STA. 1004+75.00	TO STA. 1005+25.00	HENRY	235	220
	PLOT SCALE = 20.0000' / in.	CHECKED -	REVISIED -								CONTRACT NO.	64J43	
	PLOT DATE = Fri Aug 01 09:09:01 2014	DATE -	REVISIED -								ILLINOIS FED. AID PROJECT		

\* 5789 & 5861

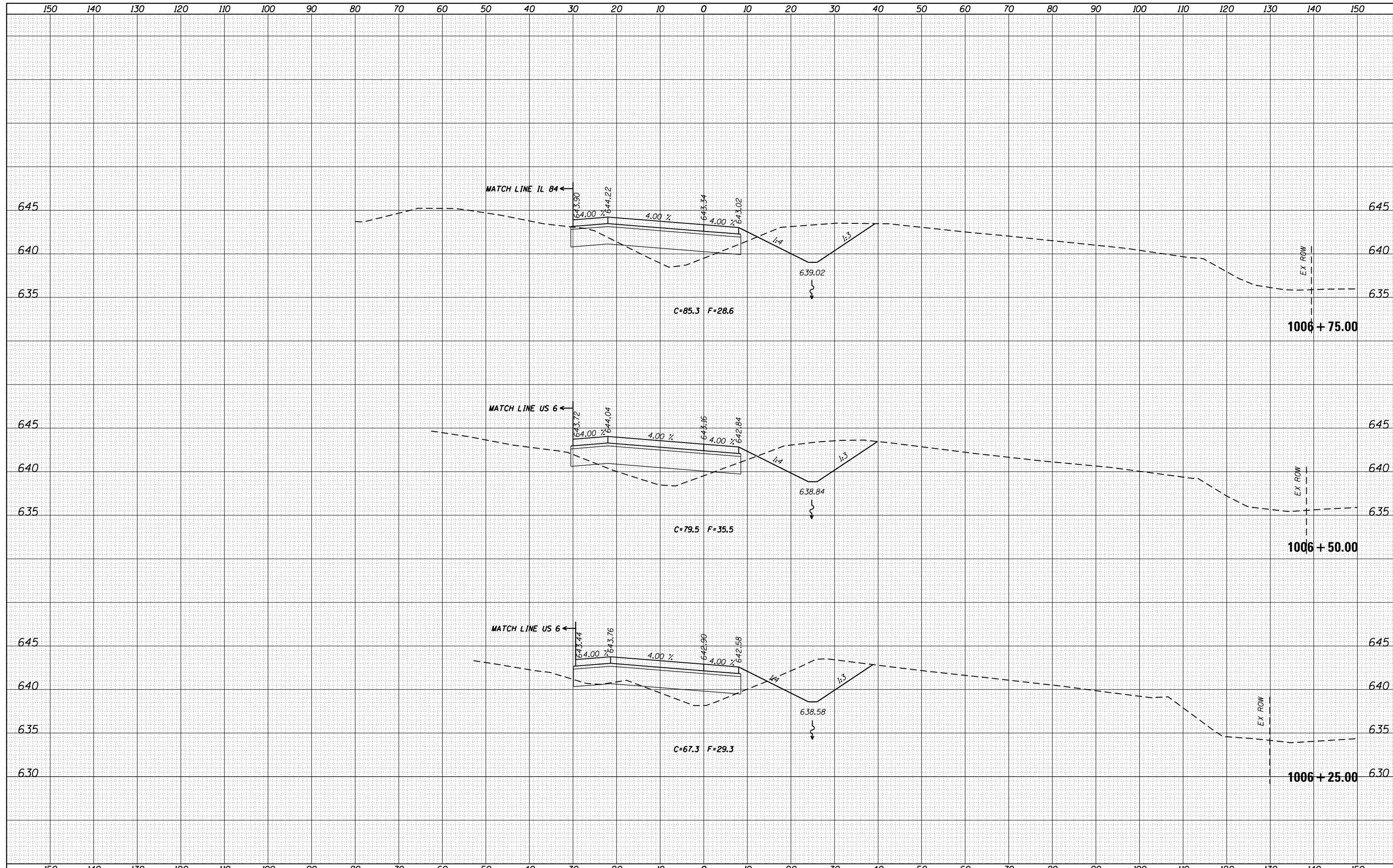
DATE	
BY	
ORIGINAL SURVEY	
SURVEYED	
PLOTTED	
TEMPLATE	
NOTE BOOK	
AREAS	
CHECKED	

DATE	
BY	
ORIGINAL SURVEY	
SURVEYED	
PLOTTED	
TEMPLATE	
NOTE BOOK	
AREAS	
CHECKED	



DATE	
BY	
SURVEYED	
PLOTTED	
TEMPLATE	
NOTE BOOK	
AREAS CHECKED	
NO.	

DATE	
BY	
SURVEYED	
PLOTTED	
TEMPLATE	
NOTE BOOK	
AREAS CHECKED	
NO.	

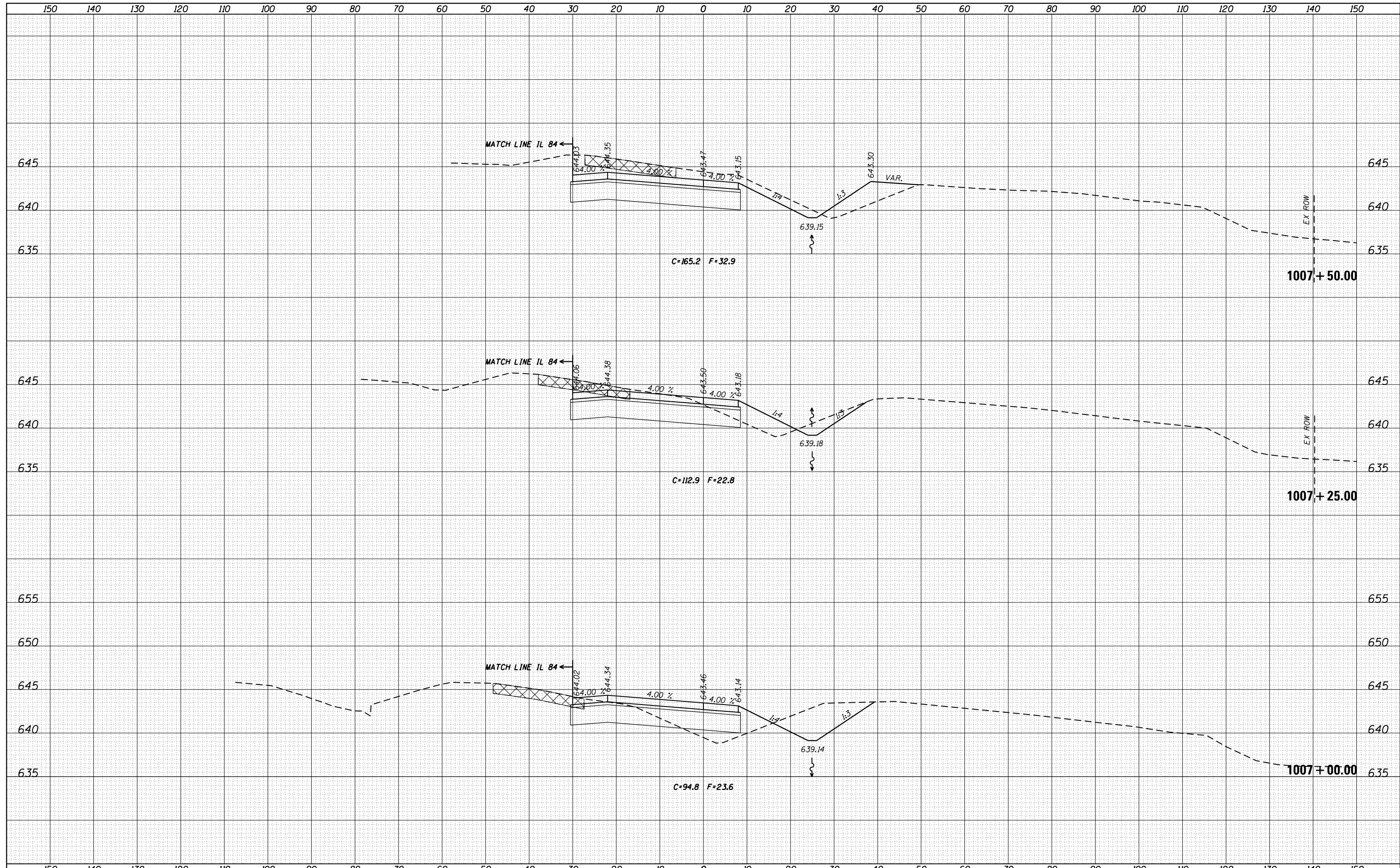


FILE NAME =	USER NAME = cushmanbw	DESIGNED -	REVISÉ -	<b>STATE OF ILLINOIS</b> <b>DEPARTMENT OF TRANSPORTATION</b>	<b>SLIP RAMP</b> <b>CROSS SECTIONS</b>	F.A.U. RTÉ.	SECTION	COUNTY	TOTAL SHEETS	SHEET NO.
c:\pwwork\pwwork\cushmanbw\d0333009\P201709-sht-xxxxx.tml.dgn	DRAWN -	REVISÉ -	*			2R-1	HENRY	235	222	
PLOT SCALE = 20.0000' / in.	CHECKED -	REVISÉ -								
Default	DATE -	REVISÉ -						CONTRACT NO. 64J43		
	PLOT DATE = Fri Aug 01 09:09:05 2014				SCALE:	SHEET OF SHEETS	STA. 1006+25.00 TO STA.1006+75.00	ILLINOIS FED. AID PROJECT		

\* 5789 & 5861

DATE	
BY	
FINAL SURVEY	SURVEYED
NOTE BOOK	PLOTTED
NO.	TEMPLATE
	AREAS CHECKED

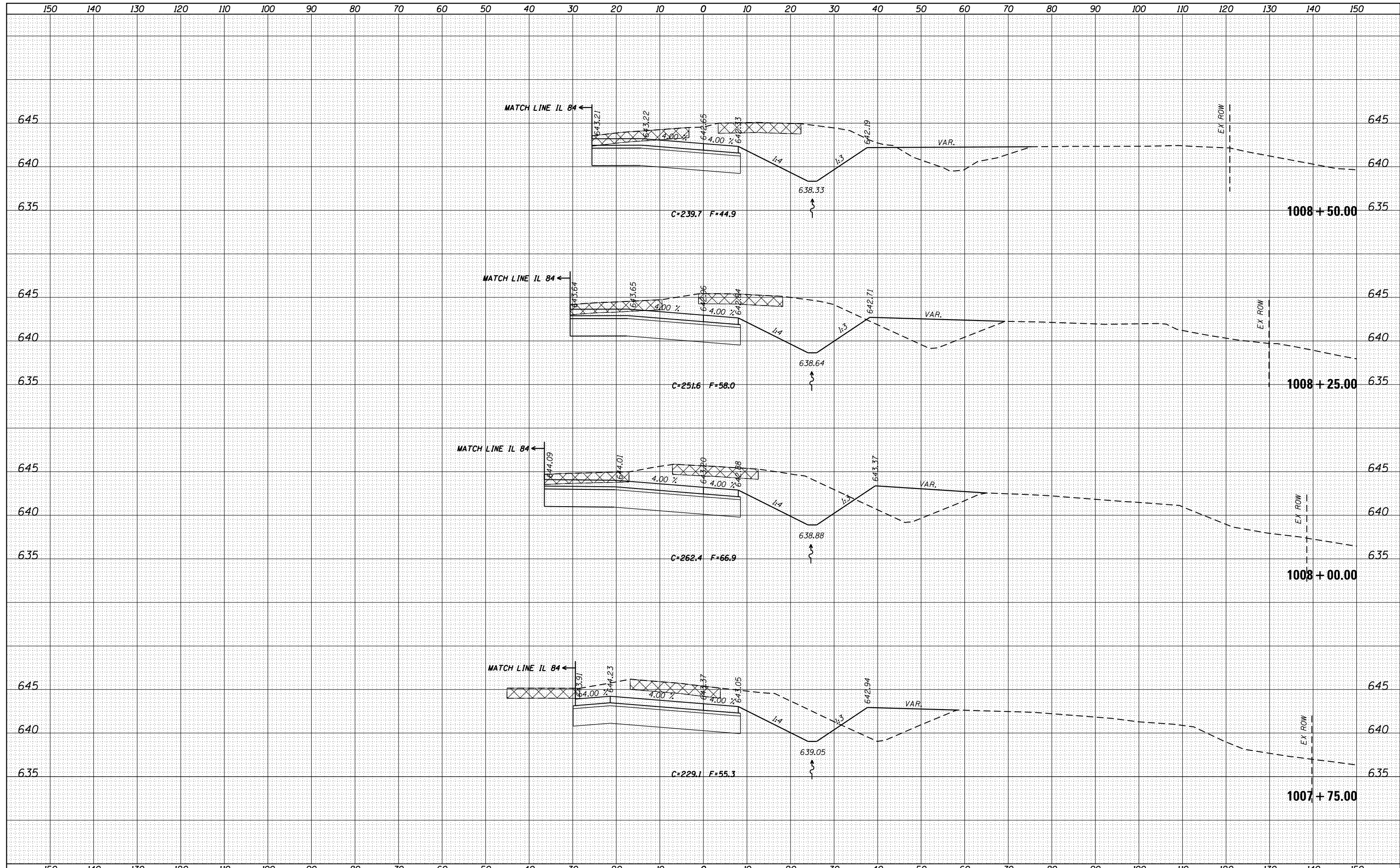
DATE	
BY	
ORIGINAL SURVEY	SURVEYED
NOTE BOOK	PLOTTED
NO.	TEMPLATE
	AREAS CHECKED



FILE NAME =	USER NAME = cushmenbw	DESIGNED -	REVISIED -	<b>STATE OF ILLINOIS</b> <b>DEPARTMENT OF TRANSPORTATION</b>	<b>SLIP RAMP</b> <b>CROSS SECTIONS</b>			F.A.U. RTE.	SECTION	COUNTY	TOTAL SHEETS	SHEET NO.
es:\pw_work\pwidot\cushmenbw\d0333009\p201709-shr-ssstml.dgn	PLOT SCALE = 20.0000' / in.	DRAWN -	REVISIED -					*	2R-1	HENRY	235	223
Default	PLOT DATE = Fri Aug 01 09:09:07 2014	CHECKED -	REVISIED -		SCALE: SHEET OF SHEETS STA. 1007+00.00 TO STA. 1007+50.00			CONTRACT NO. 64J43				
		DATE -	REVISIED -		ILLINOIS FED. AID PROJECT			* 5789 & 5861				

DATE	
BY	
FINAL SURVEY	SURVEYED
NOTE BOOK	PLOTTED
NO.	TEMPLATE
	AREAS
	CHECKED

DATE	
BY	
ORIGINAL SURVEY	SURVEYED
NOTE BOOK	PLOTTED
NO.	TEMPLATE
	AREAS
	CHECKED

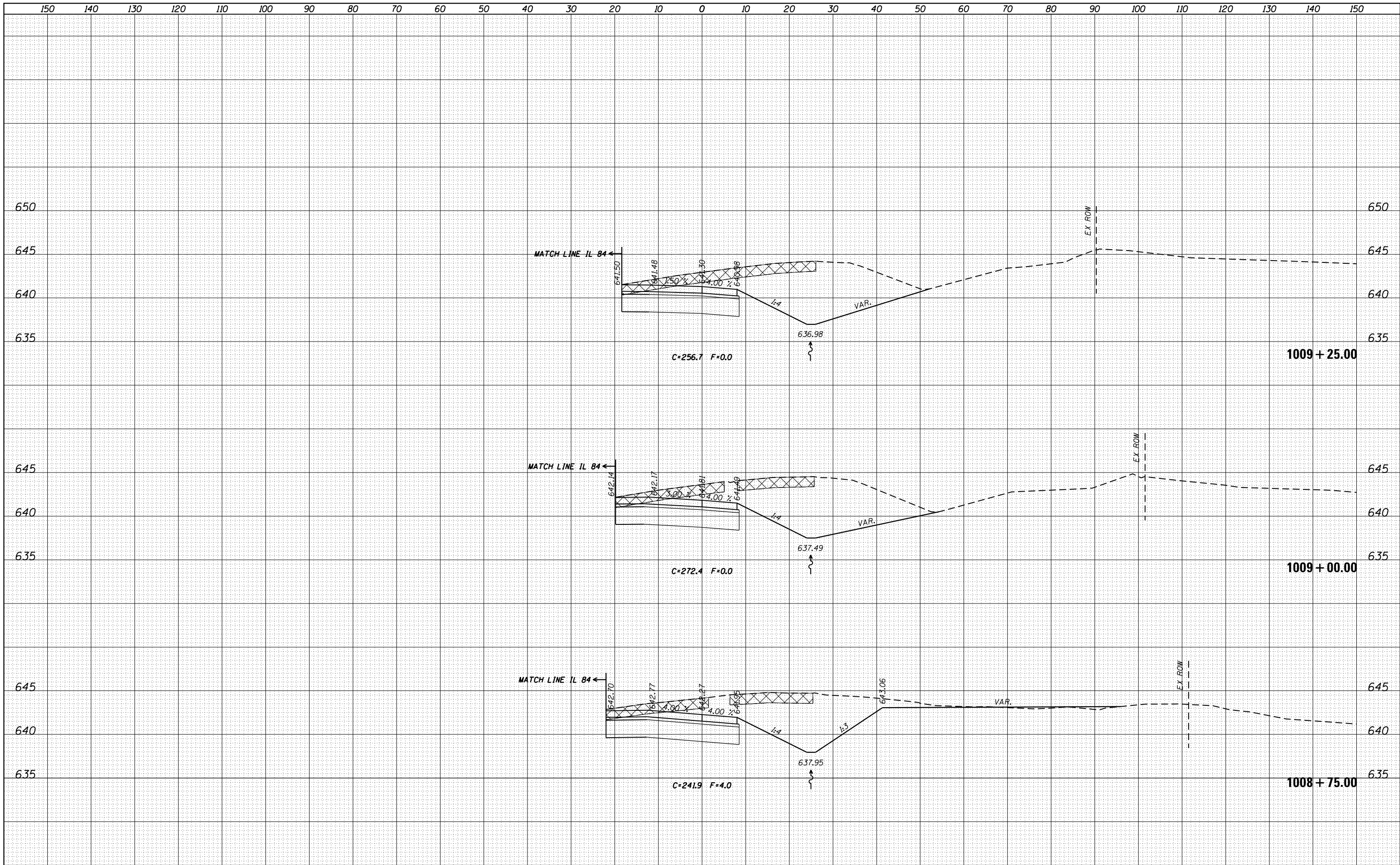


FILE NAME =	USER NAME = cushmenbw	DESIGNED -	REVISED -	<b>STATE OF ILLINOIS</b> <b>DEPARTMENT OF TRANSPORTATION</b>	<b>SLIP RAMP</b> <b>CROSS SECTIONS</b>			F.A.U. RTE.	SECTION	COUNTY	TOTAL SHEETS	SHEET NO.
es:\pw_work\pwidot\cushmenbw\d0333009\p201709-shr-sssh.tml.dgn	PLOT SCALE = 20.0000' / in.	DRAWN -	REVISED -					*	2R-1	HENRY	235	224
Default	PLOT DATE = Fri Aug 01 09:09:08 2014	CHECKED -	REVISED -		SCALE:	SHEET	OF	SHEETS	STA. 1007+75.00 TO STA. 1008+50.00	ILLINOIS FED. AID PROJECT	CONTRACT NO. 64J43	
		DATE -	REVISED -							* 5789 & 5861		



BY	DATE
FINAL SURVEY	SURVEYED
NOTE BOOK	PLOTTED
NO.	TEMPLATE
	AREAS CHECKED

BY	DATE
ORIGINAL SURVEY	SURVEYED
NOTE BOOK	PLOTTED
NO.	TEMPLATE
	AREAS CHECKED

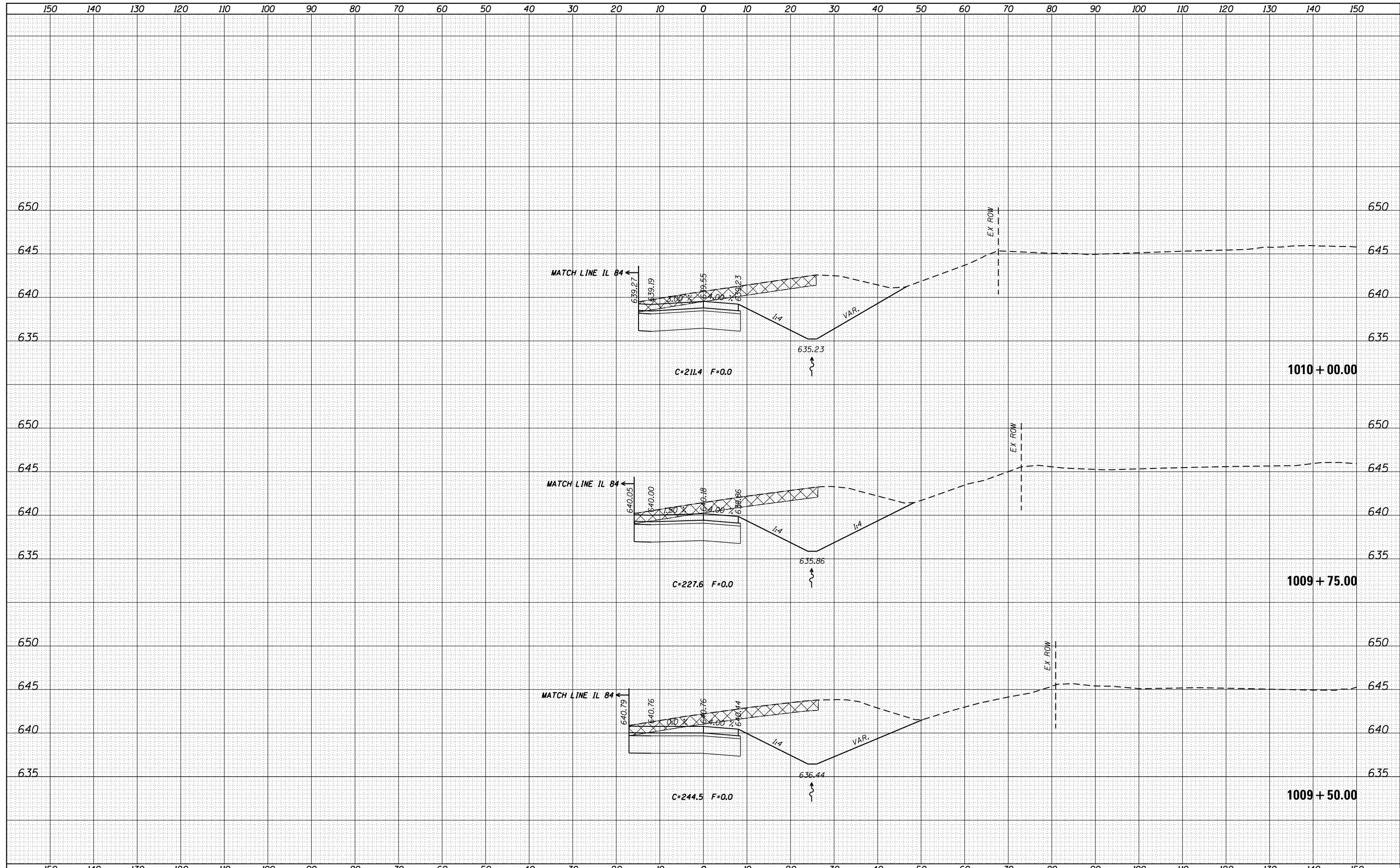


FILE NAME =	USER NAME = cushmenbw	DESIGNED -	REVISED -	<b>STATE OF ILLINOIS DEPARTMENT OF TRANSPORTATION</b>	<b>SLIP RAMP CROSS SECTIONS</b>				SCALE:	SHEET	OF	SHEETS	STA. 1008+75.00	TO STA. 1009+25.00	ILLINOIS FED. AID PROJECT	
		DRAWN -	REVISED -		F.A.U. RTE.	SECTION	COUNTY	TOTAL SHEETS								SHEET NO.
		CHECKED -	REVISED -		*	2R-1	HENRY	235								225
		DATE -	REVISED -		CONTRACT NO. 64J43											

\* 5789 & 5861

DATE	
BY	
FINAL SURVEY	SURVEYED
NOTE BOOK	PLOTTED
NO.	TEMPLATE
	AREAS
	CHECKED

DATE	
BY	
ORIGINAL SURVEY	SURVEYED
NOTE BOOK	PLOTTED
NO.	TEMPLATE
	AREAS
	CHECKED

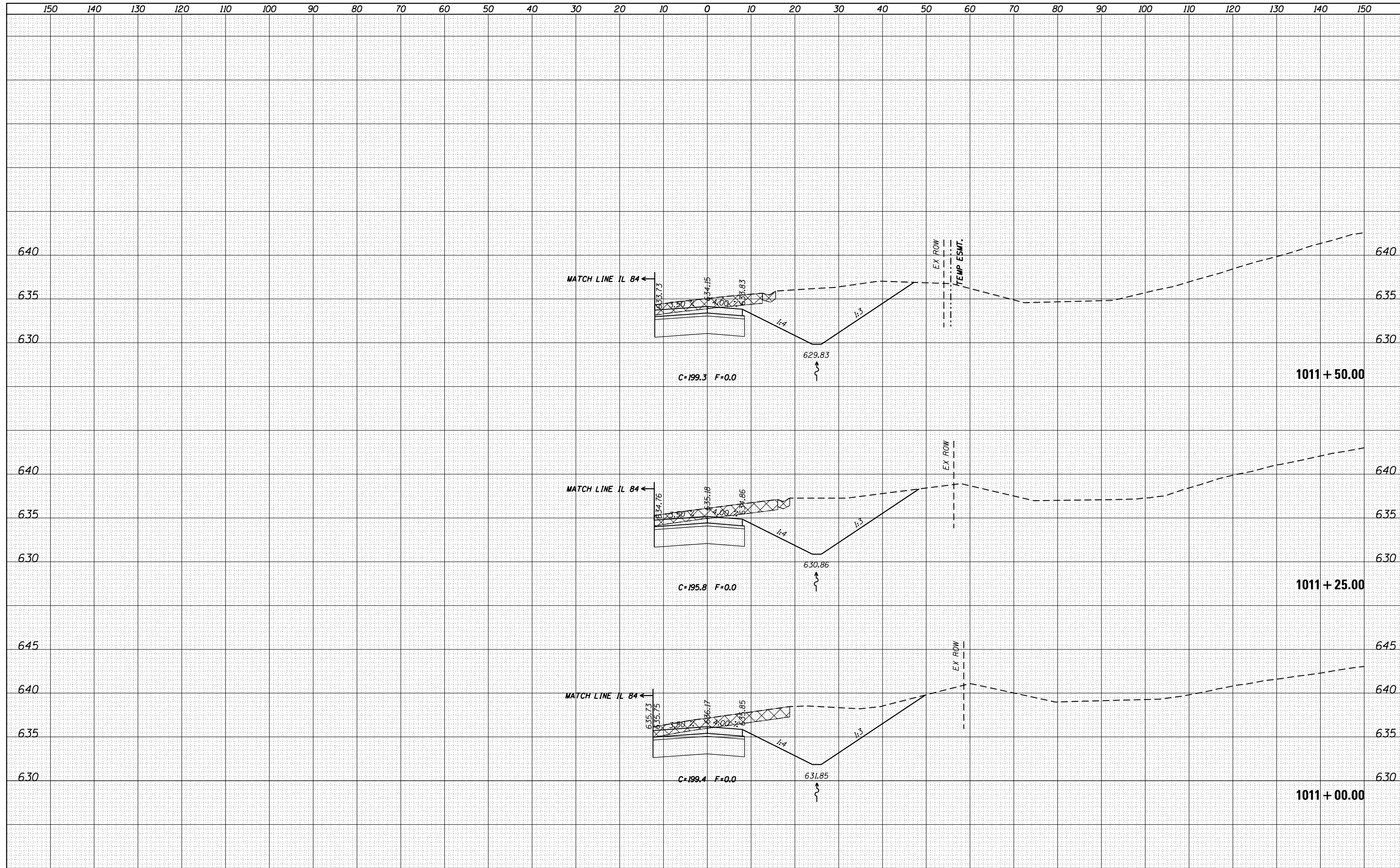


FILE NAME =	USER NAME = cushmanbw	DESIGNED -	REVISED -	<b>STATE OF ILLINOIS DEPARTMENT OF TRANSPORTATION</b>	<b>SLIP RAMP CROSS SECTIONS</b>	F.A.U. RTE.	SECTION	COUNTY	TOTAL SHEETS	SHEET NO.
Default	es:\pw_work\p\p\dot\cushmanbw\d0333009\p201709-sh-t-xssh.tml.dgn	DRAWN -	REVISED -			*	2R-1	HENRY	235	226
	PLOT SCALE = 20.0000' / in.	CHECKED -	REVISED -			CONTRACT NO. 64J43			ILLINOIS FED. AID PROJECT	
	PLOT DATE = Fri Aug 01 09:09:11 2014	DATE -	REVISED -			SCALE:	SHEET	OF	SHEETS	STA. 1009+50.00 TO STA. 1010+00.00



DATE	
BY	
FINAL SURVEY	SURVEYED
NOTE BOOK	PLOTTED
NO.	TEMPLATE
	AREAS
	CHECKED

DATE	
BY	
ORIGINAL SURVEY	SURVEYED
NOTE BOOK	PLOTTED
NO.	TEMPLATE
	AREAS
	CHECKED

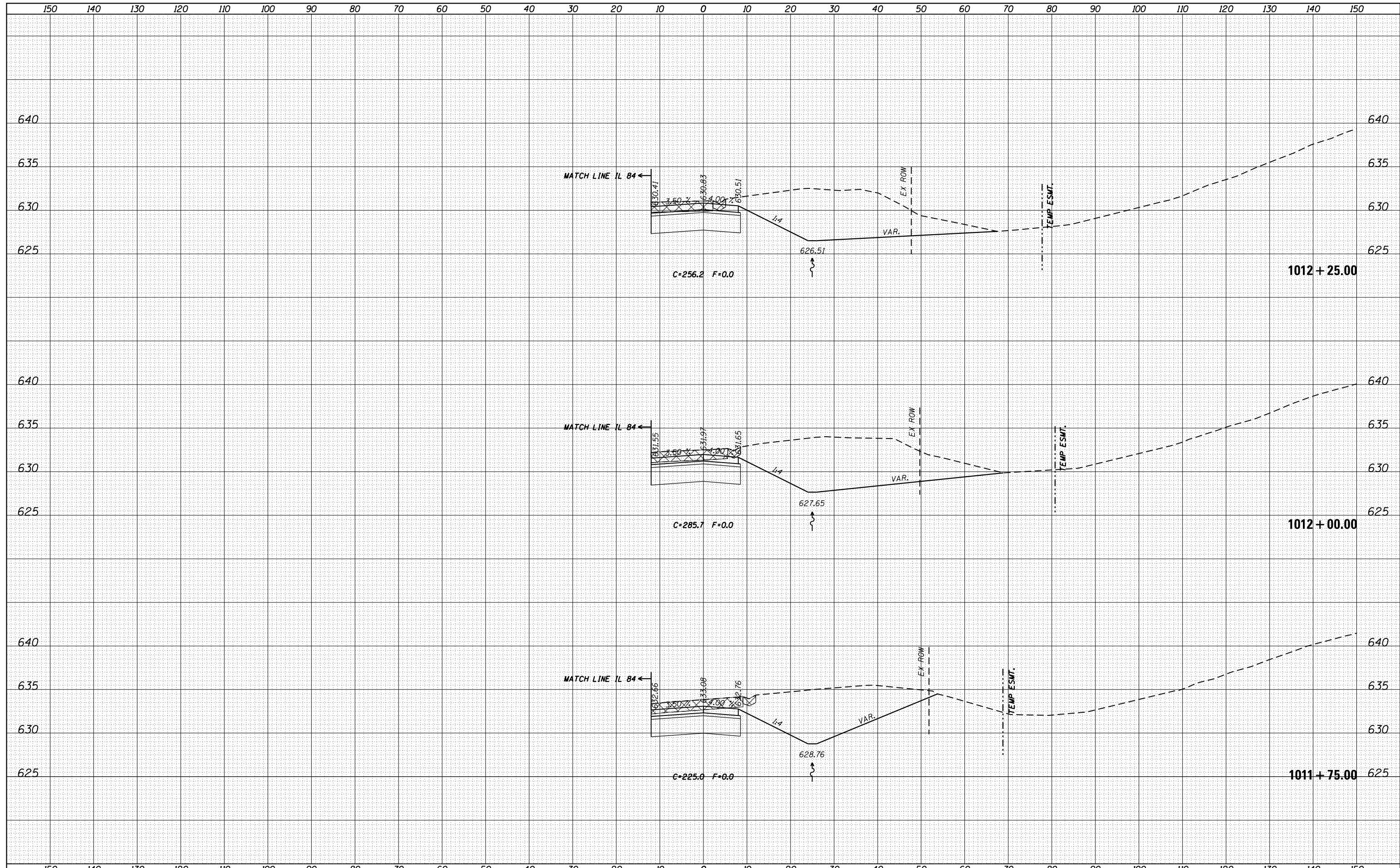


FILE NAME =	USER NAME = cushmenbw	DESIGNED -	REVISÉ -	<b>STATE OF ILLINOIS DEPARTMENT OF TRANSPORTATION</b>	<b>SLIP RAMP CROSS SECTIONS</b>			F.A.U. RTE.	SECTION	COUNTY	TOTAL SHEETS	SHEET NO.	
Default	es:\pw_work\pwidot\cushmenbw\d0333009\p201709-shr-sssh.tbl.dgn	DRAWN -	REVISÉ -		SCALE:	SHEET	OF	SHEETS	STA. 1011+00.00	TO STA. 1011+50.00	ILLINOIS FED. AID PROJECT	235	228
	PLOT SCALE = 20.0000' / in.	CHECKED -	REVISÉ -										
	PLOT DATE = Fri Aug 01 09:09:13 2014	DATE -	REVISÉ -										
											CONTRACT NO. 64J43		

\* 5789 & 5861

DATE	
BY	
FINAL SURVEY	SURVEYED
NOTE BOOK	PLOTTED
NO.	TEMPLATE
	AREAS
	CHECKED

DATE	
BY	
ORIGINAL SURVEY	SURVEYED
NOTE BOOK	PLOTTED
NO.	TEMPLATE
	AREAS
	CHECKED

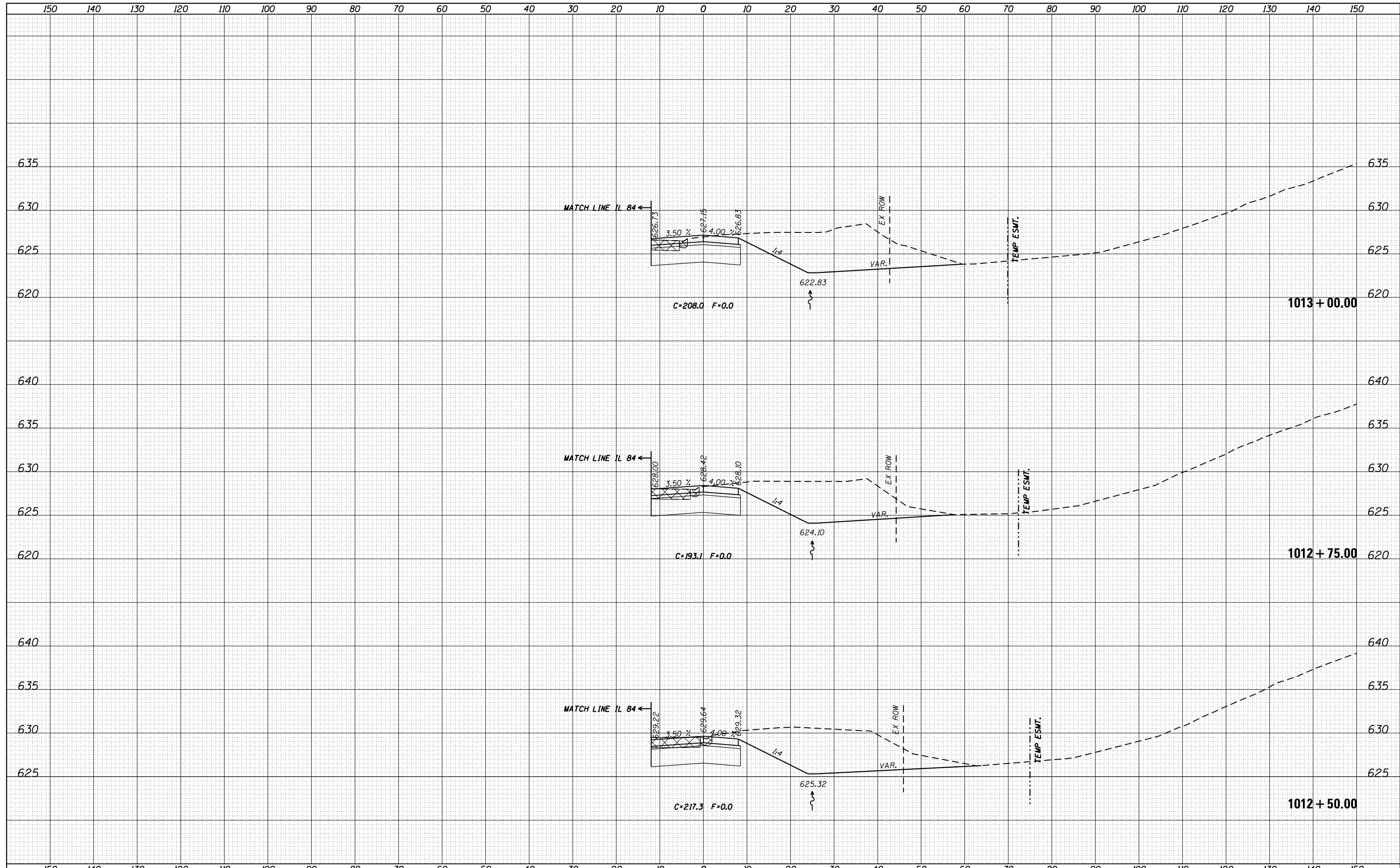


FILE NAME =	USER NAME = cushmenbw	DESIGNED -	REVISD -	<p align="center"><b>STATE OF ILLINOIS</b> <b>DEPARTMENT OF TRANSPORTATION</b></p> <p align="center"><b>SLIP RAMP</b> <b>CROSS SECTIONS</b></p>	F.A.U. RTE.	SECTION	COUNTY	TOTAL SHEETS	SHEET NO.
Default	es:\pw_work\pwidot\cushmenbw\d0333009\p201709-shr-ssht.tml.dgn	DRAWN -	REVISD -		*	2R-1	HENRY	235	229
	PLOT SCALE = 20.0000' / in.	CHECKED -	REVISD -		CONTRACT NO. 64J43				
	PLOT DATE = Fri Aug 01 09:09:15 2014	DATE -	REVISD -		ILLINOIS FED. AID PROJECT				

\* 5789 & 5861

DATE	
BY	
FINAL SURVEY	SURVEYED
NOTE BOOK	PLOTTED
NO.	TEMPLATE
	AREAS
	CHECKED

DATE	
BY	
ORIGINAL SURVEY	SURVEYED
NOTE BOOK	PLOTTED
NO.	TEMPLATE
	AREAS
	CHECKED

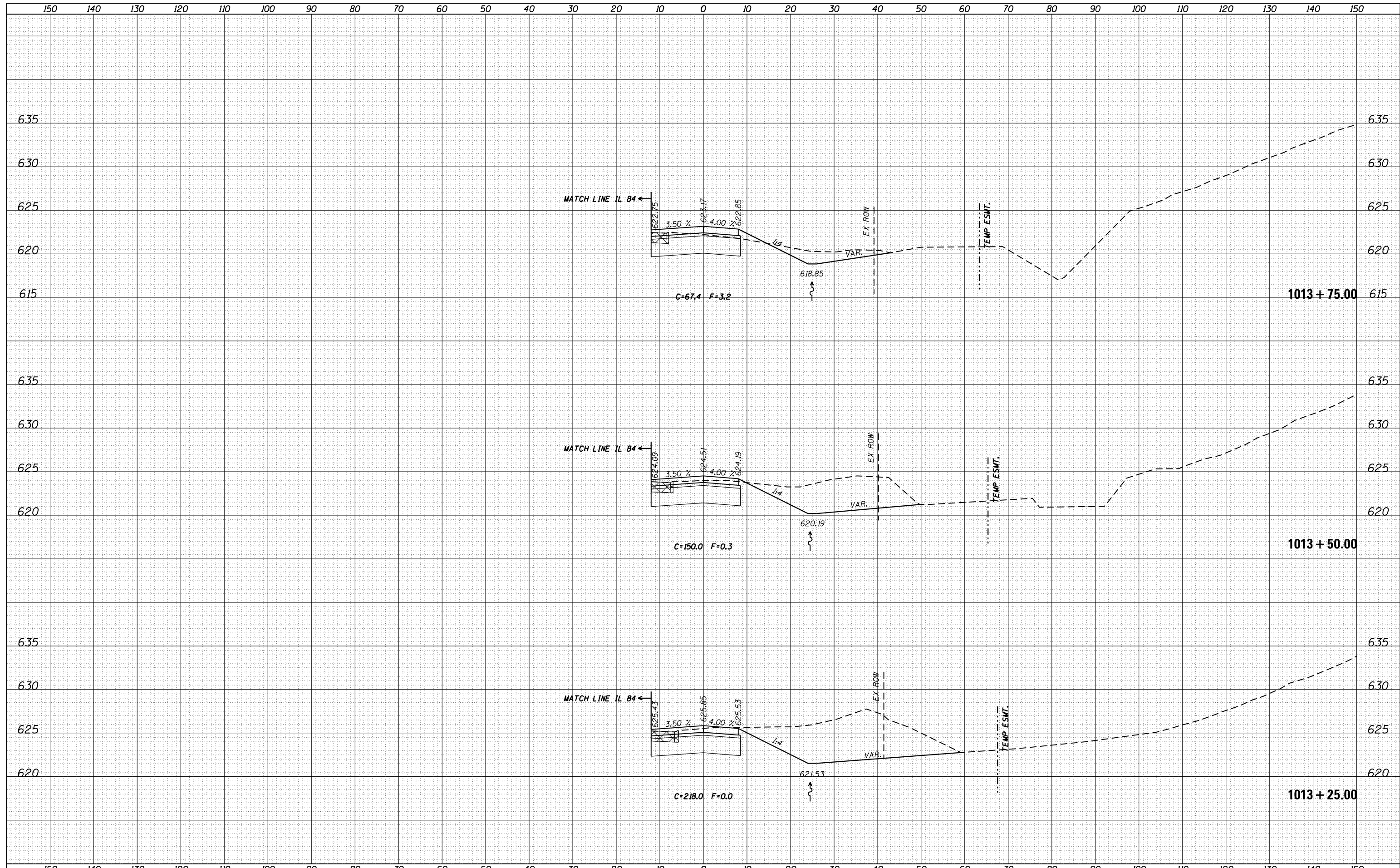


FILE NAME =	USER NAME = cushmenbw	DESIGNED -	REVISÉ -	<b>STATE OF ILLINOIS DEPARTMENT OF TRANSPORTATION</b>	<b>SLIP RAMP CROSS SECTIONS</b>			F.A.U. RTE.	SECTION	COUNTY	TOTAL SHEETS	SHEET NO.	
es:\pw_work\pwidot\cushmenbw\d0333009\p201709-shr-ssht.tml.dgn		DRAWN -	REVISÉ -		SCALE:	SHEET	OF	SHEETS	STA. 1012+50.00	TO STA. 1013+00.00	ILLINOIS FED. AID PROJECT	235	230
Default	PLOT SCALE = 20.0000' / in.	CHECKED -	REVISÉ -										
	PLOT DATE = Fri Aug 01 09:09:16 2014	DATE -	REVISÉ -										

\* 5789 & 5861

DATE	
BY	
FINAL SURVEY	SURVEYED
NOTE BOOK	PLOTTED
NO.	TEMPLATE
	AREAS
	CHECKED

DATE	
BY	
ORIGINAL SURVEY	SURVEYED
NOTE BOOK	PLOTTED
NO.	TEMPLATE
	AREAS
	CHECKED



FILE NAME =	USER NAME = cushmenbw	DESIGNED -	REVISED -
cs:\pw_work\pwidot\cushmenbw\d0333009\p201709-shr-ssht.tml.dgn		DRAWN -	REVISED -
Default		CHECKED -	REVISED -
		DATE -	REVISED -

**STATE OF ILLINOIS  
DEPARTMENT OF TRANSPORTATION**

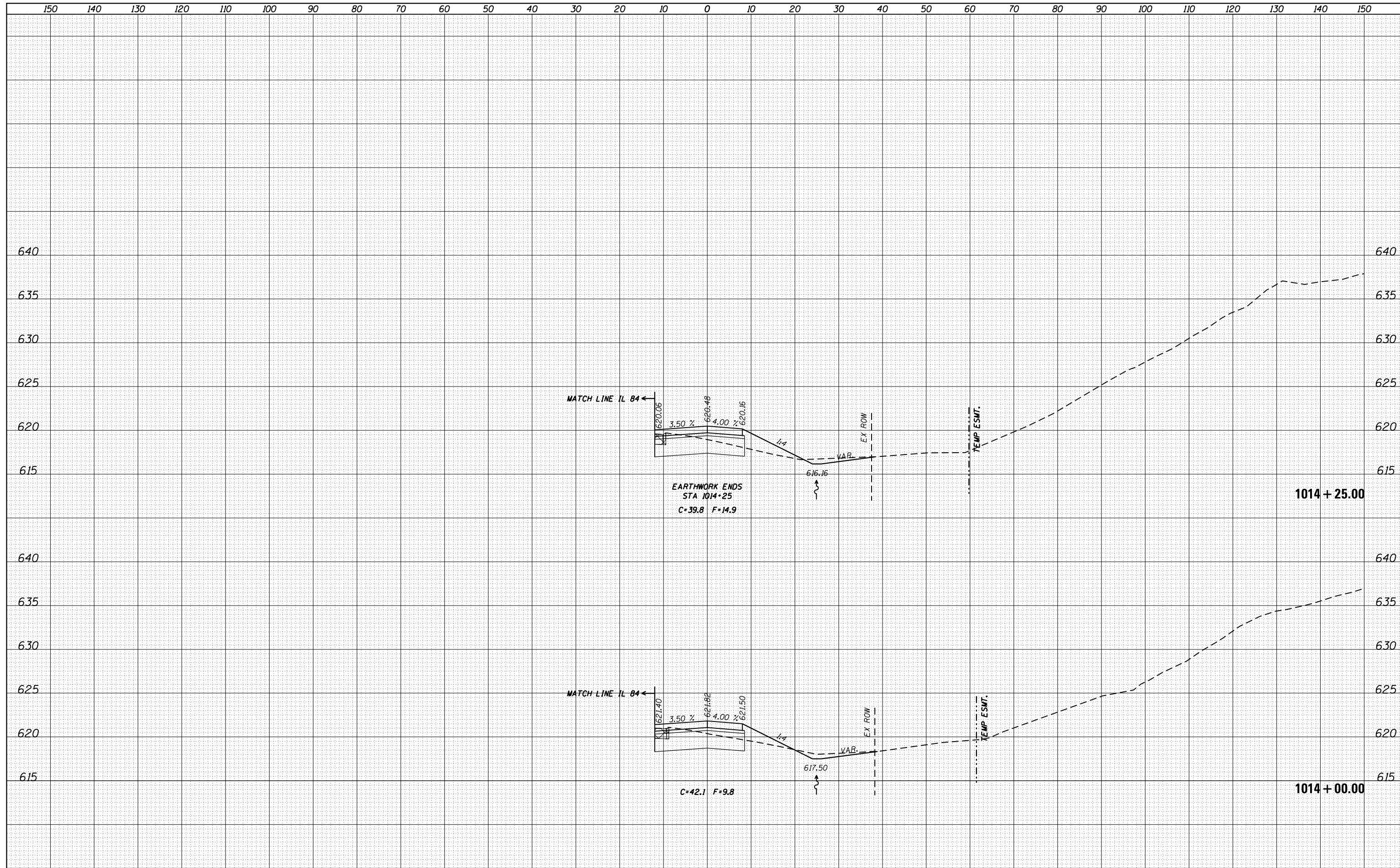
<b>SLIP RAMP CROSS SECTIONS</b>			
SCALE:	SHEET	OF	SHEETS
			STA. 1013+25.00 TO STA. 1013+75.00

F.A.U. RTE.	SECTION	COUNTY	TOTAL SHEETS	SHEET NO.
*	2R-1	HENRY	235	231
CONTRACT NO. 64J43			ILLINOIS FED. AID PROJECT	

\* 5789 & 5861

DATE	
BY	
FINAL SURVEY	SURVEYED
NOTE BOOK	PLOTTED
NO.	TEMPLATE
	AREAS
	CHECKED

DATE	
BY	
ORIGINAL SURVEY	SURVEYED
NOTE BOOK	PLOTTED
NO.	TEMPLATE
	AREAS
	CHECKED



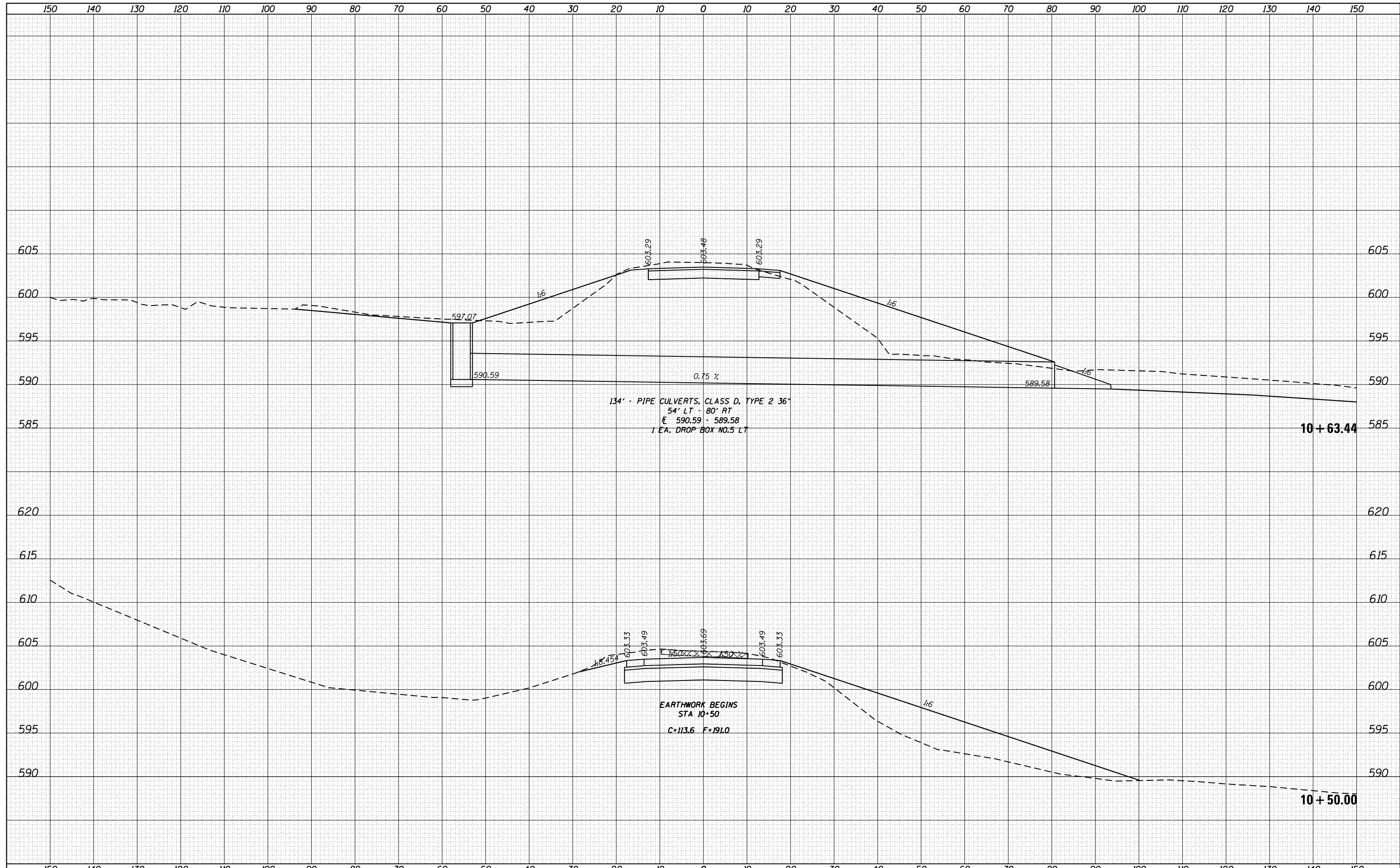
FILE NAME =	USER NAME = cushmenbw	DESIGNED -	REVISIED -	<b>STATE OF ILLINOIS</b> <b>DEPARTMENT OF TRANSPORTATION</b>	<b>SLIP RAMP</b> <b>CROSS SECTIONS</b>		F.A.U. RTE.	SECTION	COUNTY	TOTAL SHEETS	SHEET NO.	
es:\pw_work\pwidot\cushmenbw\d0333009\p201709-shr-ssht.tml.dgn		DRAWN -	REVISIED -		SCALE:	SHEET	OF	SHEETS	STA. 1014+00.00	TO STA. 1014+25.00	ILLINOIS FED. AID PROJECT	
Default	PLOT SCALE = 20.0000' / in.	CHECKED -	REVISIED -									
	PLOT DATE = Fri Aug 01 09:09:19 2014	DATE -	REVISIED -									
										CONTRACT NO. 64J43		

\* 5789 & 5861



DATE	
BY	
SURVEYED	
PLOTTED	
TEMPLATE	
AREAS CHECKED	
FINAL SURVEY NOTE BOOK NO.	

DATE	
BY	
SURVEYED	
PLOTTED	
TEMPLATE	
AREAS CHECKED	
ORIGINAL SURVEY NOTE BOOK NO.	



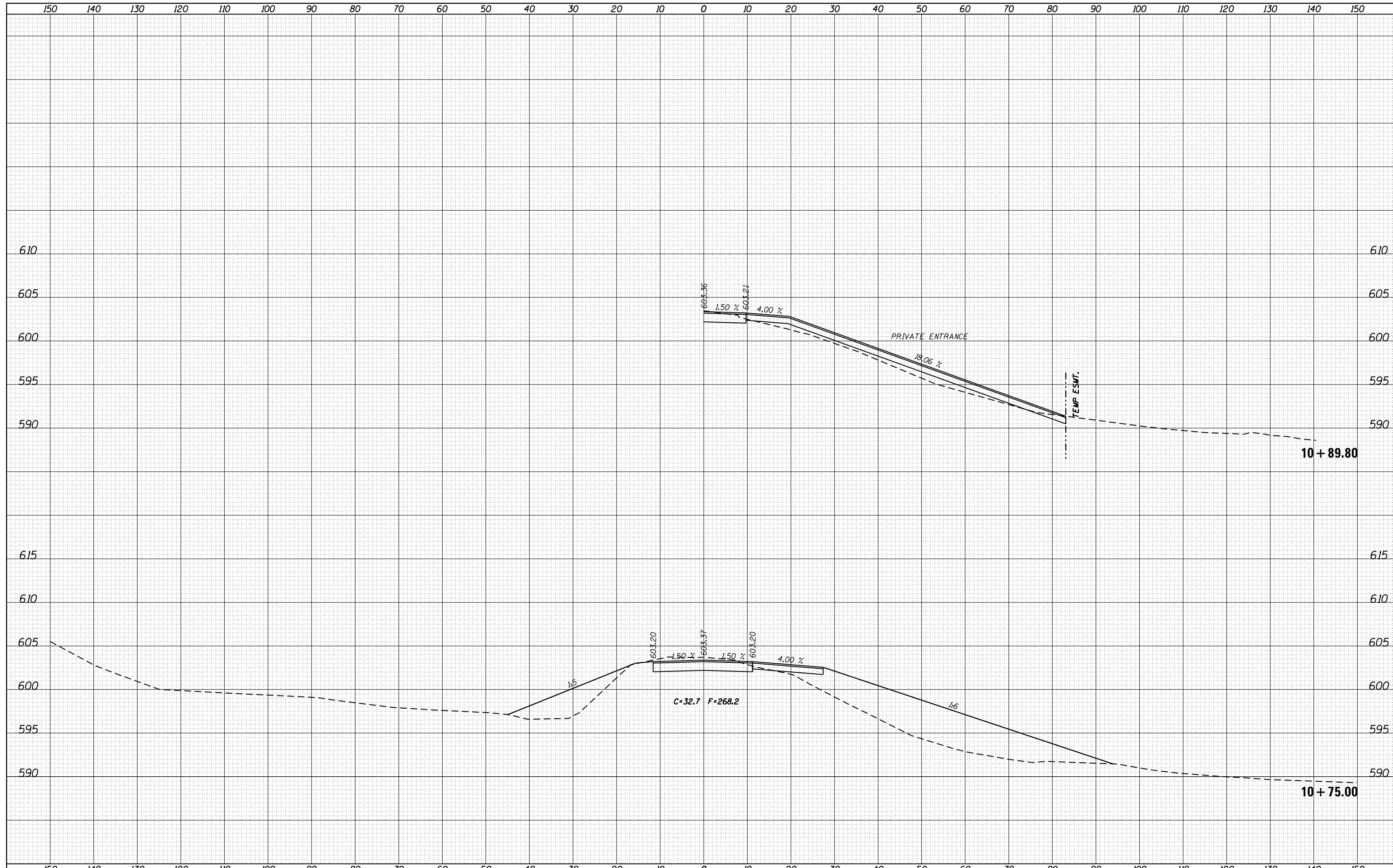
134' - PIPE CULVERTS, CLASS D, TYPE 2 36"  
 54' LT - 80' RT  
 E 590.59 - 589.58  
 1 EA. DROP BOX NO.5 LT

EARTHWORK BEGINS  
 STA 10+50  
 C=113.6 F=191.0

FILE NAME =	USER NAME = cushmenbw	DESIGNED -	REVISIED -	<b>STATE OF ILLINOIS</b> <b>DEPARTMENT OF TRANSPORTATION</b>	<b>COLONA HEIGHTS</b> <b>CROSS SECTIONS</b>	F.A.U. RTE.	SECTION	COUNTY	TOTAL SHEETS	SHEET NO.
es:\pw_work\pwidot\cushmenbw\d0333009\p201709-shr-xxshtr.dgn	DRAWN -	REVISIED -	*			2R-1	HENRY	235	233	
Default	PLOT SCALE = 20.0000' / in.	CHECKED -	REVISIED -			CONTRACT NO. 64J43		ILLINOIS FED. AID PROJECT		
	PLOT DATE = Fri Aug 01 09:30:57 2014	DATE -	REVISIED -			SCALE:	SHEET OF SHEETS	STA. 10+50.00 TO STA.10+63.44	* 5789 & 5861	

DATE	
BY	
FINISHED SURVEY	
NOTE BOOK	
NO.	
AREAS CHECKED	

DATE	
BY	
ORIGINAL SURVEY	
NOTE BOOK	
NO.	
AREAS CHECKED	

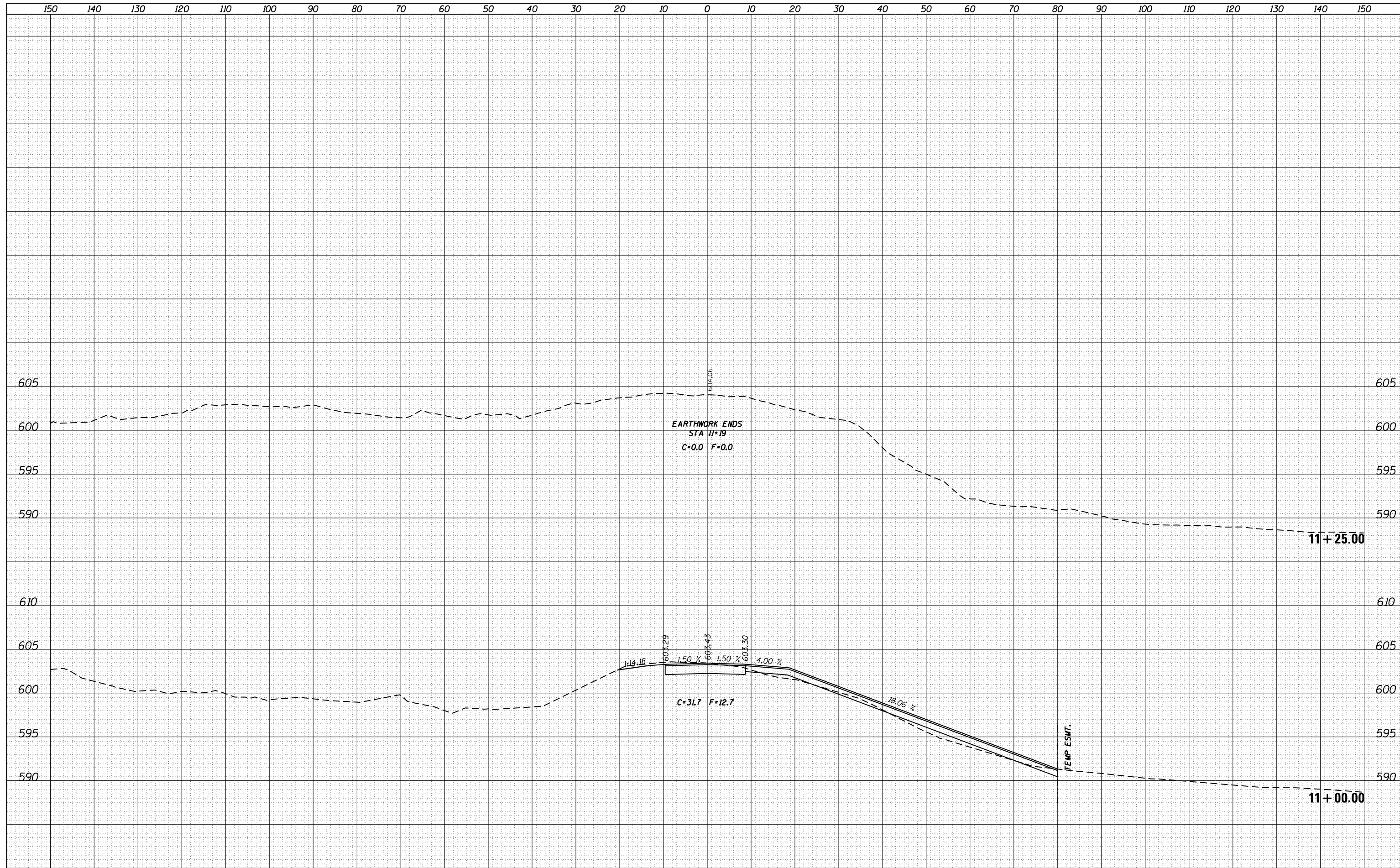


FILE NAME =	USER NAME = cushmenbw	DESIGNED -	REVISED -	<b>STATE OF ILLINOIS DEPARTMENT OF TRANSPORTATION</b>	<b>COLONA HEIGHTS CROSS SECTIONS</b>	SECTION	COUNTY	TOTAL SHEETS	SHEET NO.	
		DRAWN -	REVISED -			*	2R-1	HENRY	235	234
		CHECKED -	REVISED -			CONTRACT NO. 64J43				
		DATE -	REVISED -			SCALE:	SHEET	OF	SHEETS	STA. 10+75.00

ILLINOIS FED. AID PROJECT \* 5789 & 5861

DATE	
BY	
SURVEYED	
PLOTTED	
TEMPLATE	
AREAS	
CHECKED	
FINAL SURVEY NO.	
NOTE BOOK NO.	
AREAS CHECKED	

DATE	
BY	
SURVEYED	
PLOTTED	
TEMPLATE	
AREAS	
CHECKED	
ORIGINAL SURVEY NO.	
NOTE BOOK NO.	
AREAS CHECKED	



FILE NAME =	USER NAME = cushmenbw	DESIGNED -	REVISED -	<b>STATE OF ILLINOIS DEPARTMENT OF TRANSPORTATION</b>	<b>COLONA HEIGHTS CROSS SECTIONS</b>	F.A.U. RTE.	SECTION	COUNTY	TOTAL SHEETS	SHEET NO.
es:\pw_work\pwidot\cushmenbw\d0333009\p201709-shr-xsshtsr.dgn	DRAWN -	REVISED -	*			2R-1	HENRY	235	235	
PLOT SCALE = 20.0000' / in.	CHECKED -	REVISED -	CONTRACT NO. 64J43							
PLOT DATE = Fri Aug 01 09:30:59 2014	DATE -	REVISED -	ILLINOIS FED. AID PROJECT							
Default				SCALE:	SHEET	OF	SHEETS	STA. 11+00.00	TO STA. 11+25.00	* 5789 & 5861