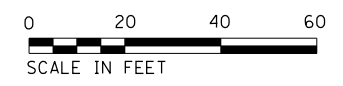


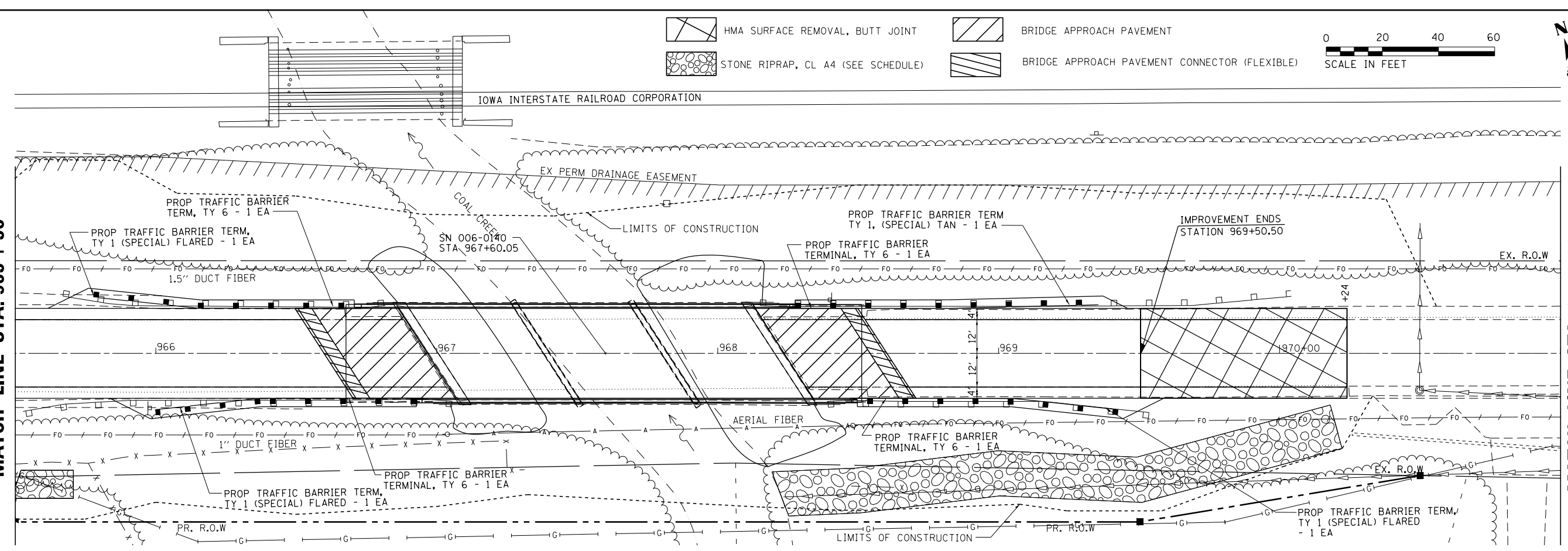
PLAN	SURVEYED	BY	DATE
	PLOTTED		
	ALIGNED		
	CHECKED		
	FILED		
	NO.		

PROFILE	SURVEYED	BY	DATE
	PLOTTED		
	GRADES		
	CHECKED		
	STRUCTURE		
	NOTATIONS		
	CPWD		
	NO.		

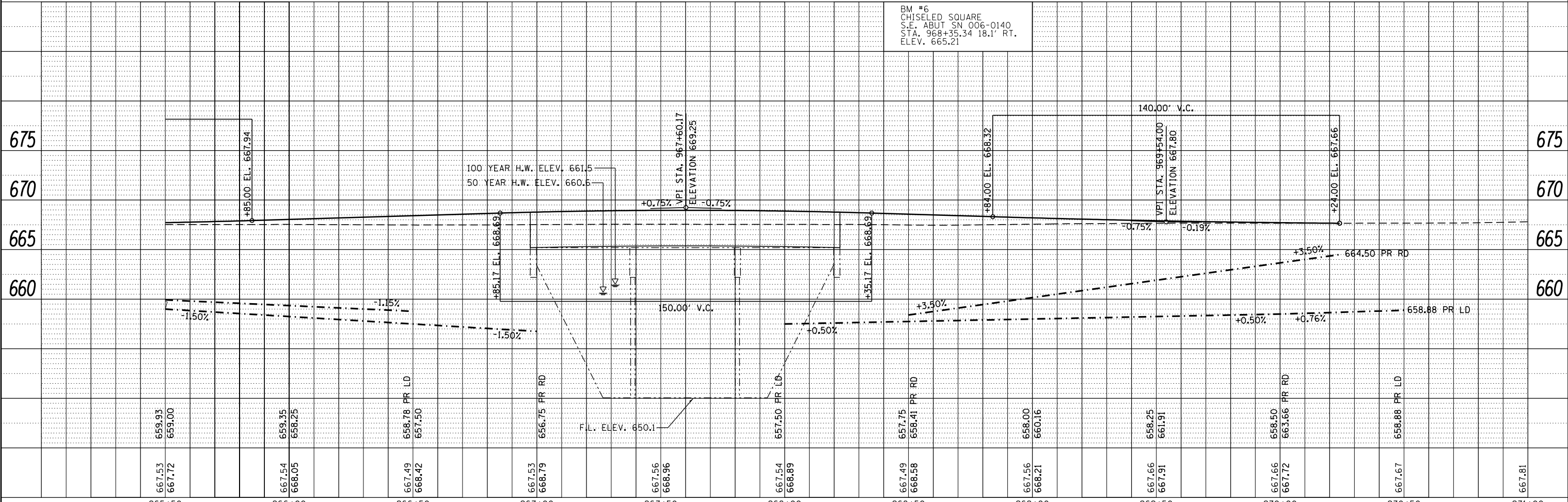
	HMA SURFACE REMOVAL, BUTT JOINT		BRIDGE APPROACH PAVEMENT
	STONE RIPRAP, CL A4 (SEE SCHEDULE)		BRIDGE APPROACH PAVEMENT CONNECTOR (FLEXIBLE)



MATCH LINE STA. 965 + 50



MATCH LINE STA. 971 + 00



FILE NAME =	USER NAME = carpenter_dj	DESIGNED -	REVISED -	STATE OF ILLINOIS DEPARTMENT OF TRANSPORTATION	US 6 / US 34, SN 006-0140 PLAN & PROFILE	F.A.P. RTE.	SECTION	COUNTY	TOTAL SHEETS	SHEET NO.	
c:\pwork\pwork\carpenter_dj\d0183264\0366A17-shr-plnpr.f.dgn	PLOT SCALE = 40.0000' / in.	DRAWN -	REVISED -			613	(8D-BR)BR	BUREAU	63	18	
PLOT DATE = 8/7/2014	DATE -	CHECKED -	REVISED -			CONTRACT NO. 66A17					
		DATE -	REVISED -			ILLINOIS FED. AID PROJECT					