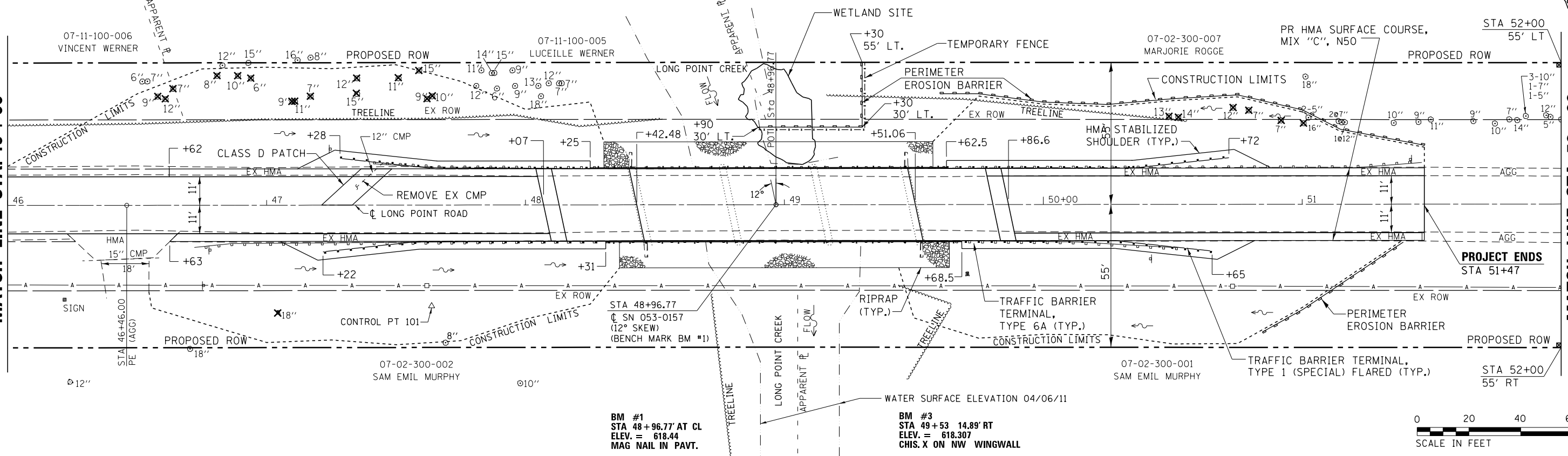


PLAN	SURVEYED	DATE
	PLOTTED	
	ALIGNED	
	CHECKED	
	FILED	
	NO.	

PROFILE	SURVEYED	DATE
	PLOTTED	
	GRADES	
	CHECKED	
	STRUCTURE	
	NOTATIONS	
	NO.	

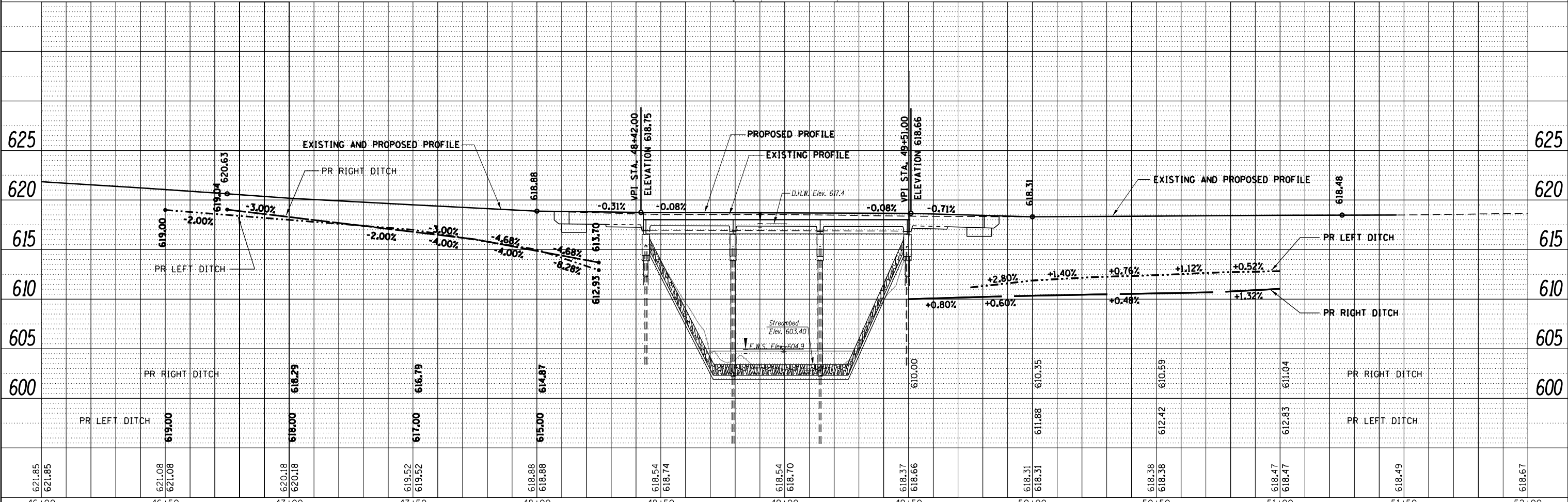
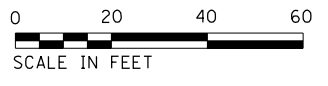
MATCH LINE STA. 46+00

MATCH LINE STA. 52+00



BM #1  
STA 48+96.77 AT CL  
ELEV. = 618.44  
MAG NAIL IN PAVT.

BM #3  
STA 49+53 14.89' RT  
ELEV. = 618.307  
CHIS. X ON NW WINGWALL



FILE NAME =	USER NAME = Schwankerg	DESIGNED -	REVISED -
c:\pwork\pwork\schwankerg\08179226\0366A18-sht-plnprf.dgn		DRAWN -	REVISED -
PLOT SCALE = 48.0000' / in.		CHECKED -	REVISED -
PLOT DATE = 8/13/2014		DATE -	REVISED -

STATE OF ILLINOIS  
DEPARTMENT OF TRANSPORTATION

PLAN & PROFILE

SCALE: 1:20 SHEET 2 OF 3 SHEETS STA. 46+00 TO STA. 52+00

F.A.S. RTE.	SECTION	COUNTY	TOTAL SHEETS	SHEET NO.
370	(102 BR) BR	LIVINGSTON	65	14
CONTRACT NO. 66A18			ILLINOIS FED. AID PROJECT	