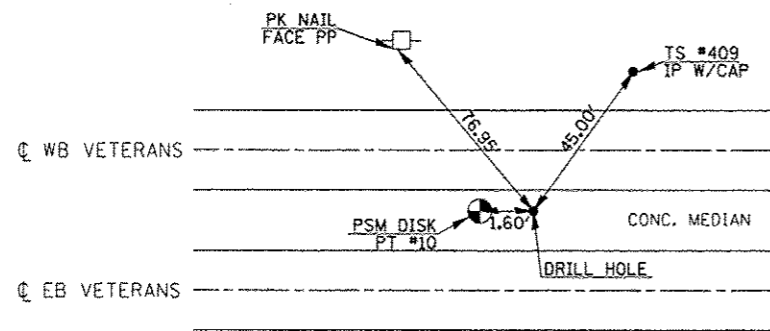
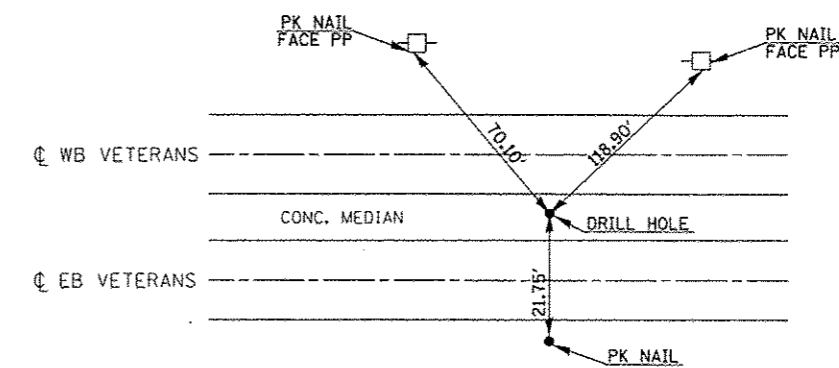


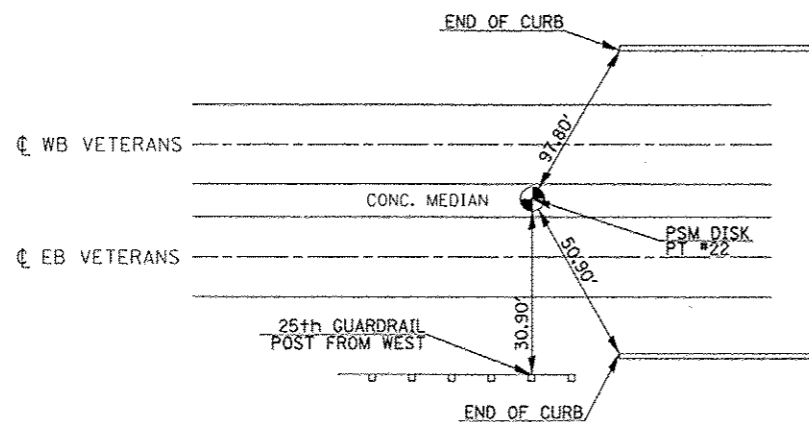
P.C.
STATION 33+00.00
DRILL HOLE



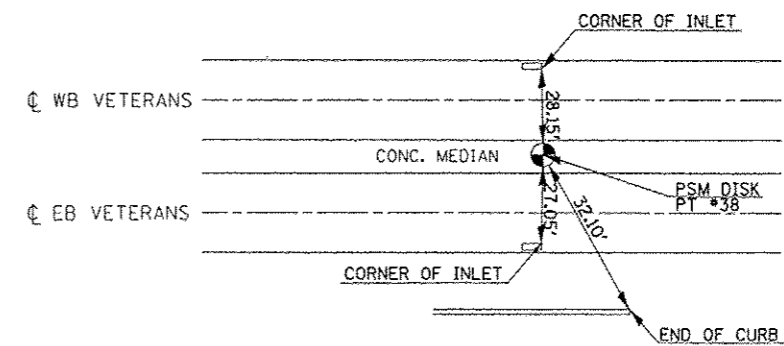
P.I.
STATION 38+00.00
DRILL HOLE



P.T. #22
STATION 43+00.00
PSM DISK



P.I. #38
STATION EQUATION 87+41.66 BK = 87+45.84 AH
PSM DISK



BENCHMARKS

- BM #4920-1 STA. 339+50.46, 66.17' RT
CHISELED SQUARE, TOP OF CENTER OF EAST PIPE CULVERT HEADWALL FROM INTERSECTION OF I-55 BUS AND FOX CREEK RD
GO NORTHEASTERLY ALONG I-55 BUS 0.10 MI TO MARK ON THE RIGHT
ELEV. = 850.49
- BM #4920-3 STA. 32+98.32, 0.15' LT
BRASS DISK IN CONCRETE MEDIAN
FROM INTERSECTION OF I-55 BUS AND FOX CREEK RD
GO NORTHEASTERLY ALONG I-55 BUS 1.10 MI TO MARK ON THE LEFT
ELEV. = 835.63
- BM #4920-4 STA. 49+08.87, 29.59' RT
CHISELED SQUARE, TOP OF PARAPET WALL AT SE CORNER OF BRIDGE FROM INTERSECTION OF I-55 BUS AND FOX CREEK RD
GO NORTHEASTERLY ALONG I-55 BUS 1.40 MI TO MARK ON THE RIGHT
ELEV. = 831.22
- BM #4920-5 STA. 61+68.87, 88.92' LT
CHISELED SQUARE, TOP OF CONCRETE RETAINING WALL AT "THE GREAT ESCAPE" FROM INTERSECTION OF I-55 BUS AND FOX CREEK RD
GO NORTHEASTERLY ALONG I-55 BUS 1.64 MI TO MARK ON THE LEFT
ELEV. = 844.06

- BM #4920-6 STA. 75+68.82, 28.75' LT
CHISELED SQUARE, TOP OF PARAPET WALL AT NE CORNER OF RR BRIDGE FROM INTERSECTION OF I-55 BUS AND FOX CREEK RD
GO NORTHEASTERLY ALONG I-55 BUS 1.90 MI TO MARK ON THE LEFT
ELEV. = 887.06
- BM #4920-7 STA. 107+44, 90' RT
CHISELED SQUARE, N SIDE OF LIGHT POLE FOUNDATION, NE QUADRANT OF HAYASHI RESTAURANT PARKING LOT FROM INTERSECTION OF I-55 BUS AND FOX CREEK RD
GO NORTHEASTERLY ALONG I-55 BUS 2.20 MI TO MARK ON THE RIGHT
ELEV. = 859.82
- BM #4920-8 STA. 11+00, 13.59' RT (NW RAMP)
CHISELED SQUARE, CENTER OF N HEADWALL OF BOX CULVERT UNDER NW RAMP, STRUCTURE NO. 057-8204
IN NW QUADRANT OF VETERANS PARKWAY AND BUS 51 INTERCHANGE
ELEV. = 808.85
- BM #4920-9 STA. 20+39.13, 49.46' LT (SW RAMP)
CHISELED SQUARE, CENTER OF N HEADWALL OF BOX CULVERT UNDER SW RAMP, STRUCTURE NO. 057-8205
IN SW QUADRANT OF VETERANS PARKWAY AND BUS 51 INTERCHANGE
ELEV. = 814.16

FILE NAME	USER NAME	DESIGNED	REVISED
cs:\pwork\pwork\dot\dodgers\d0267571\0576338-shc-ATB.dgn	dodgers	-	-
		DRAWN	REVISED
		-	-
		CHECKED	REVISED
		-	-
		DATE	REVISED
		-	-

STATE OF ILLINOIS
DEPARTMENT OF TRANSPORTATION

TIE POINTS AND BENCHMARKS

SCALE: SHEET 5 OF 5 SHEETS STA. TO STA.

F.A.P. RTE.	SECTION	COUNTY	TOTAL SHEETS	SHEET NO.
704	(57-7)RS-1&1RS-3	McLean	273	48
CONTRACT NO. 70838			ILLINOIS FED. AID PROJECT	