

DATE	
BY	
DESIGNED	
DRAWN	
CHECKED	
DATE	
FILE NAME	
PROJECT	
DATE	
NO.	

DATE	
BY	
DESIGNED	
DRAWN	
CHECKED	
DATE	
FILE NAME	
PROJECT	
DATE	
NO.	

FILE NAME :
 cr:\pw\work\p\idat\dodgens\0267571\0578638-zh-xS_155BUS.dgn
 #MODELNAME#

USER NAME : dodgens
 PLOT SCALE : 10,0000 / in.
 PLOT DATE : 6/11/2014

DESIGNED -
 DRAWN -
 CHECKED -
 DATE -

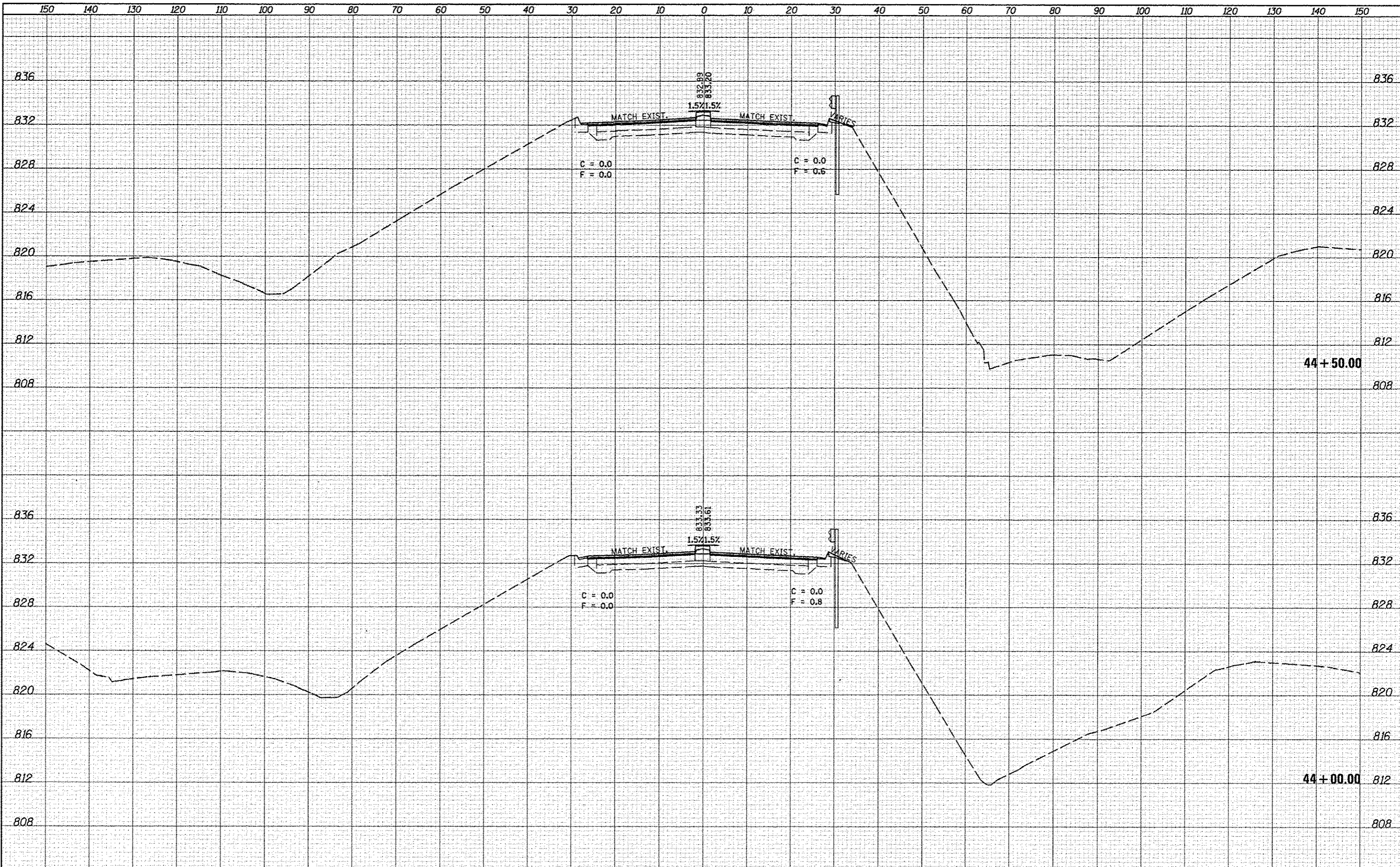
REVISED -
 REVISED -
 REVISED -
 REVISED -

**STATE OF ILLINOIS
 DEPARTMENT OF TRANSPORTATION**

**CROSS SECTION SHEETS
 FAP 704 (I-55 BUS)**

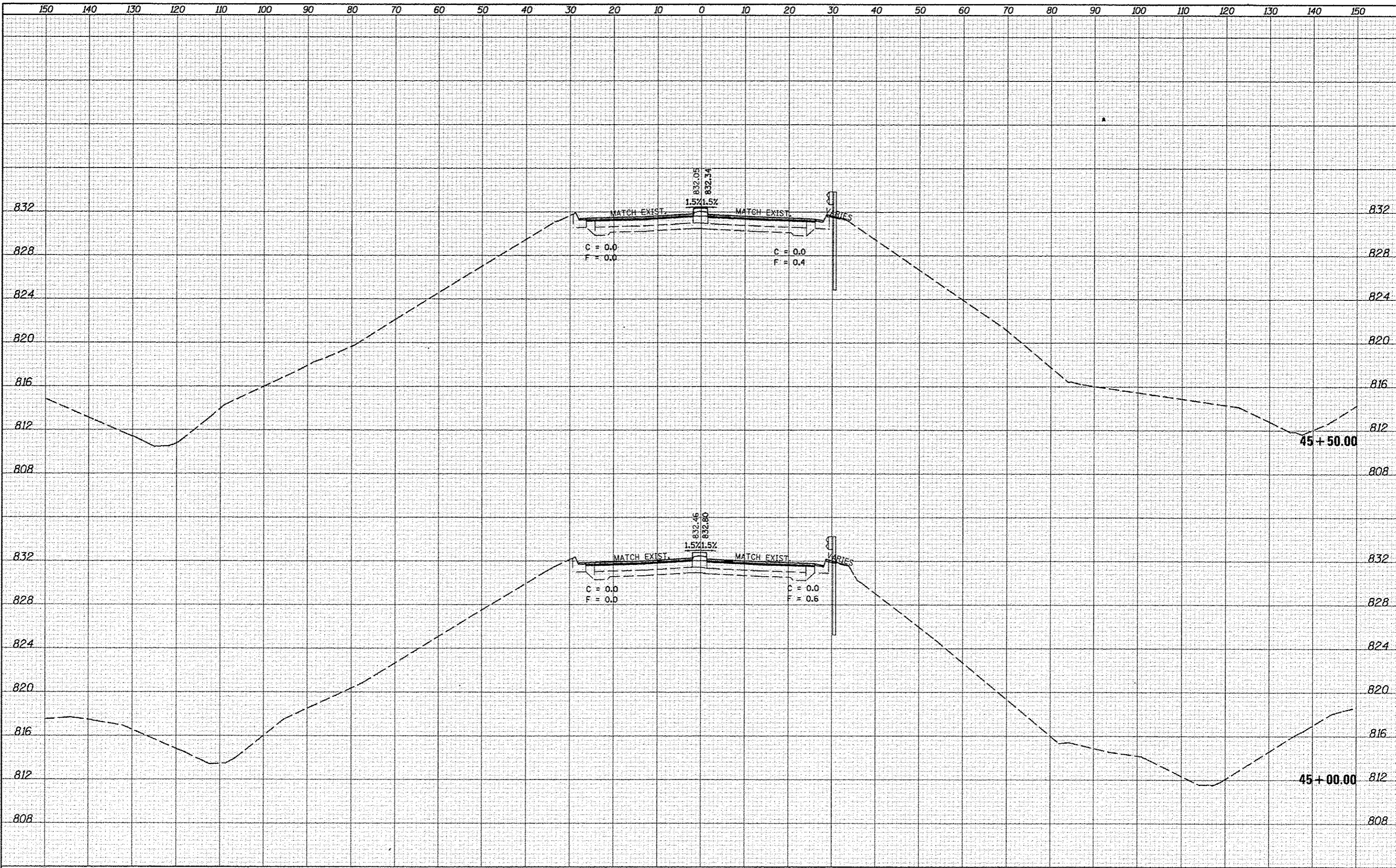
SCALE: SHEET 10 OF 58 SHEETS STA. 43+50.00 TO STA. 43+50.00

F.A.P. RTE.	SECTION	COUNTY	TOTAL SHEETS	SHEET NO.
704	(57-7)RS-1 & 1RS-3	McLean	273	201
CONTRACT NO. 70838			ILLINOIS FED. AID PROJECT	



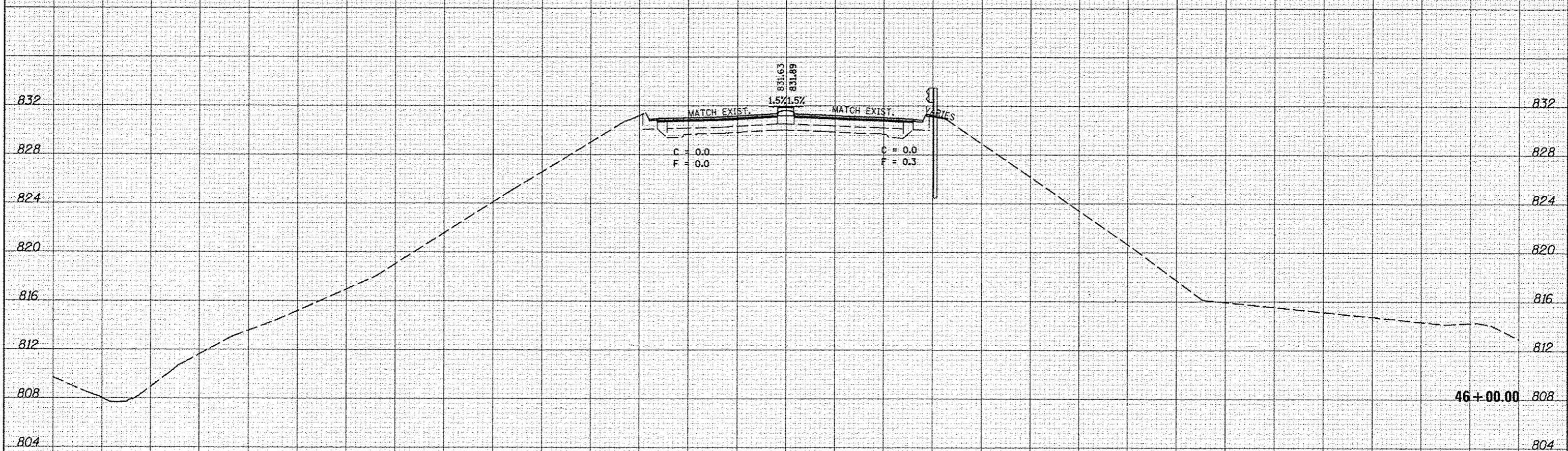
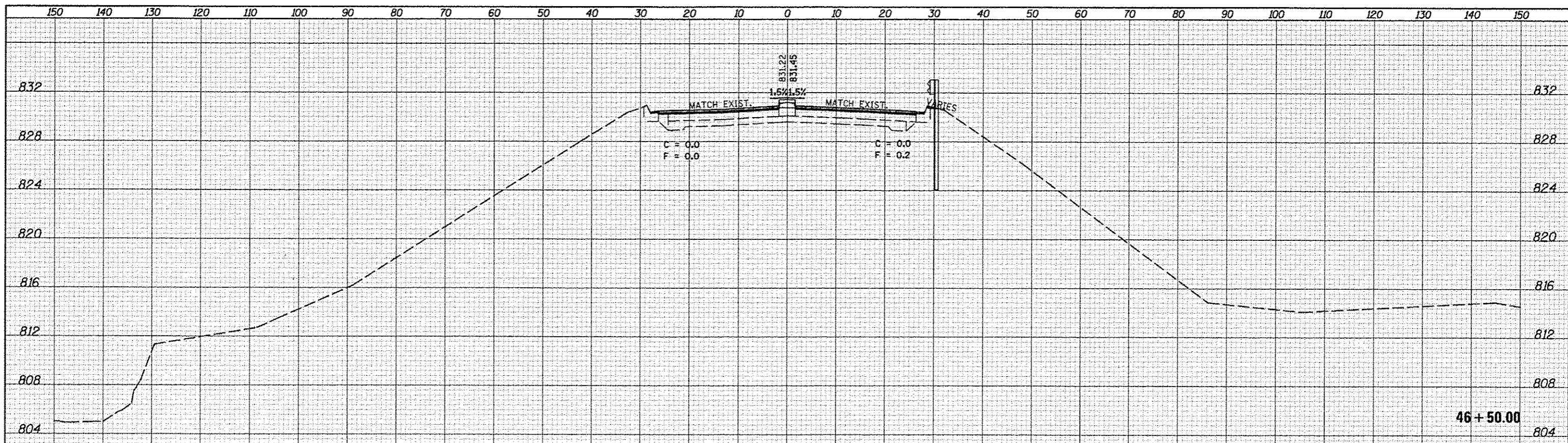
DATE	
BY	
DESIGNED	
DRAWN	
CHECKED	
DATE	
FILE NAME	
USER NAME	
DESIGNED	
DRAWN	
CHECKED	
DATE	

DATE	
BY	
DESIGNED	
DRAWN	
CHECKED	
DATE	
FILE NAME	
USER NAME	
DESIGNED	
DRAWN	
CHECKED	
DATE	



DATE	
BY	
REVIEWED	
DATE	
NO. OF	
TEMP. DATE	
AREAS	
CHECKED	
FINAL SURVEY	
NOTE BOOK	
NO.	

DATE	
BY	
REVIEWED	
DATE	
NO. OF	
TEMP. DATE	
AREAS	
CHECKED	
ORIGINAL SURVEY	
NOTE BOOK	
NO.	

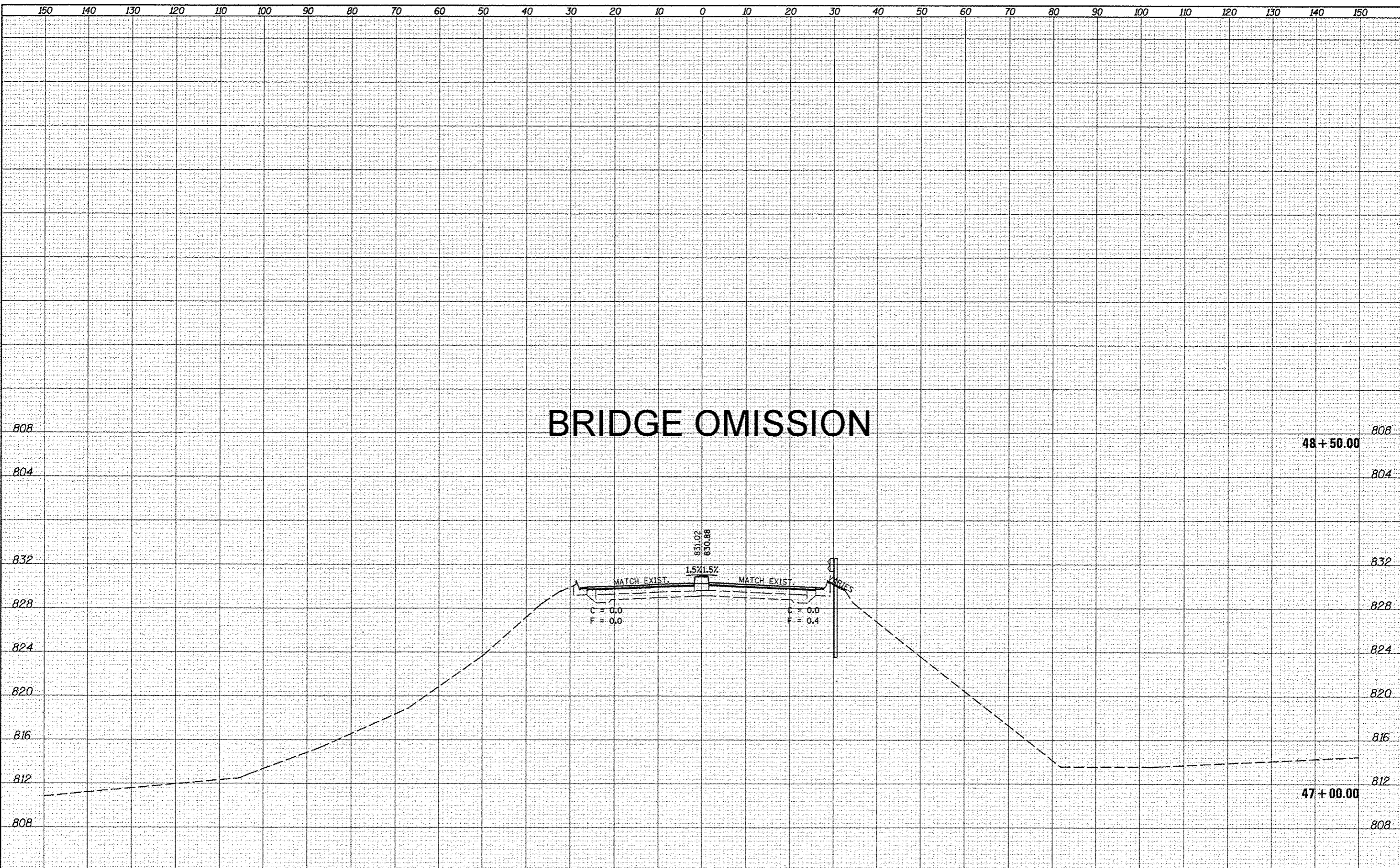


FILE NAME :	USER NAME :	DESIGNED :	REVISED :	STATE OF ILLINOIS		CROSS SECTION SHEETS		F.A.P.	SECTION	COUNTY	TOTAL SHEETS	SHEET NO.
cr:\pwork\pwork\dodgans\1826757\1\0570830-sh\XS_155BUS.dgn	dodgans	-	-	DEPARTMENT OF TRANSPORTATION		FAP 704 (I-55 BUS)		704	657-71RS-1 & 1RS-3	McLean	273	204
MODELNAME :	PLLOT SCALE :	CHECKED :	REVISED :	SCALE:		SHEET 13 OF 58 SHEETS		STA. 46+00.00 TO STA. 46+50.00		CONTRACT NO. 70838		
	PLLOT DATE :	DATE :	REVISED :	[ILLINOIS] FED. AID PROJECT								

DATE	BY
NO.	AREAS CHECKED
NO.	AREAS CHECKED
NO.	AREAS CHECKED
NO.	AREAS CHECKED

DATE	BY
NO.	AREAS CHECKED
NO.	AREAS CHECKED
NO.	AREAS CHECKED
NO.	AREAS CHECKED

BRIDGE OMISSION

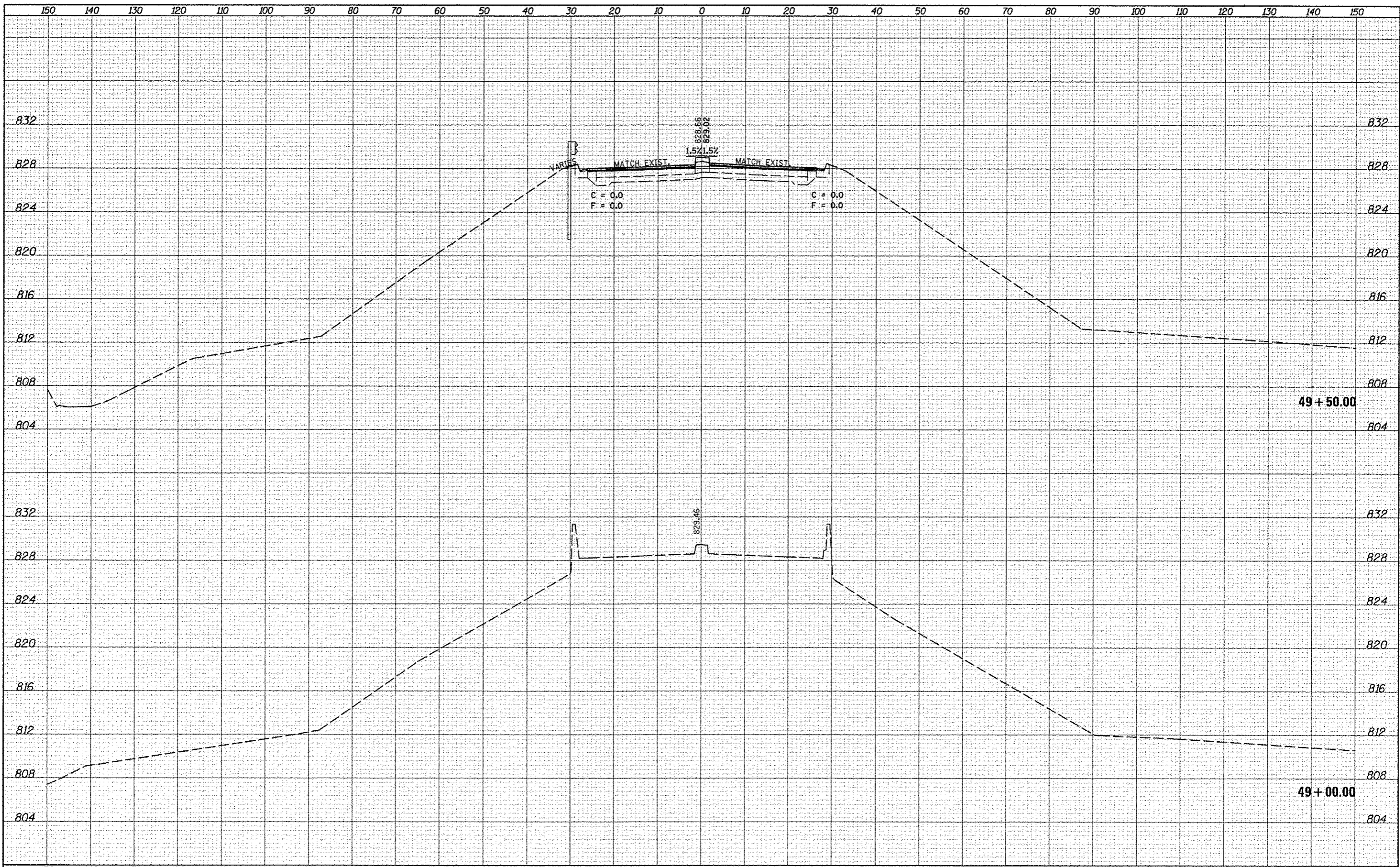


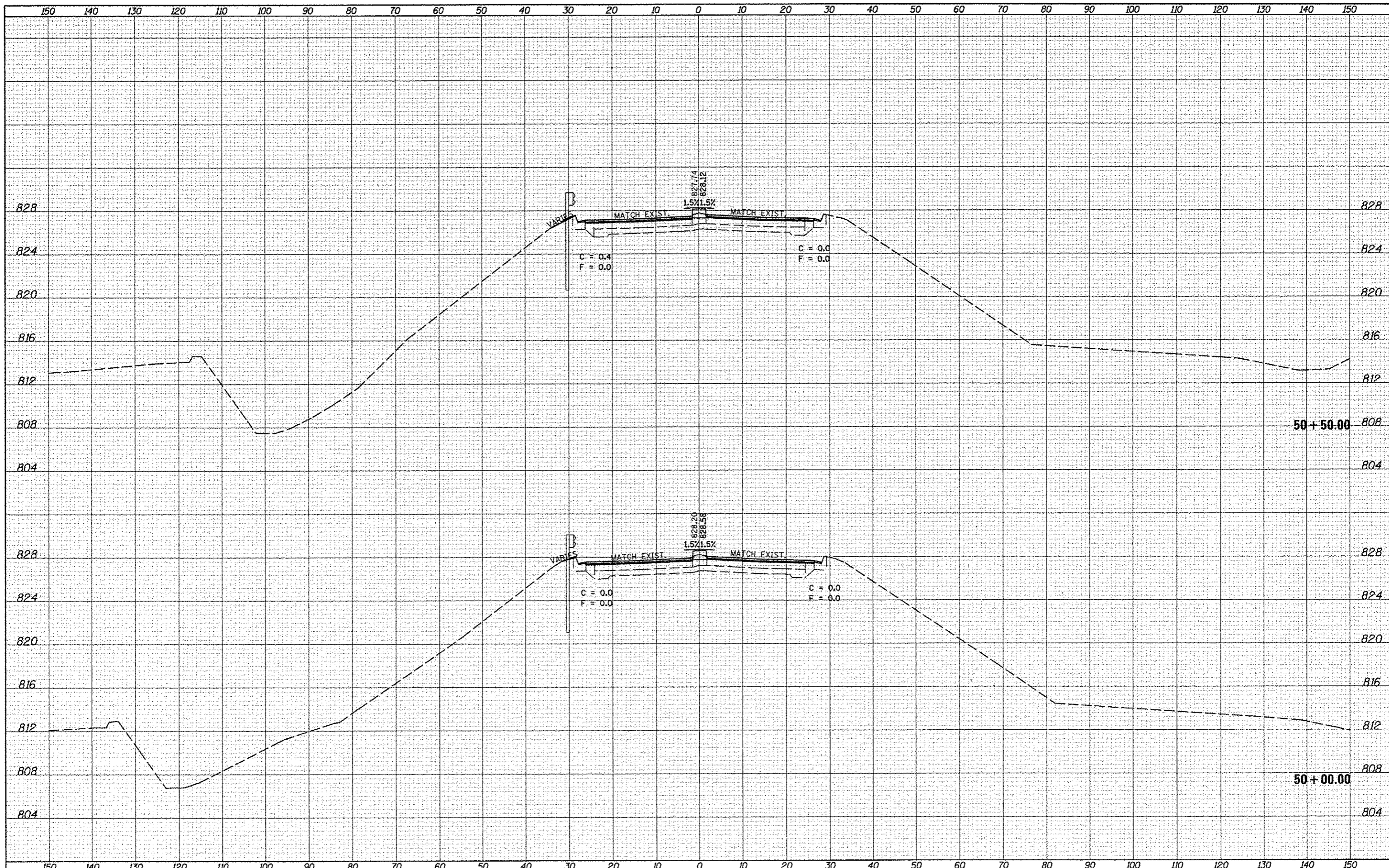
DATE	
BY	
FINAL SURVEY	
NOTED BOOK	
NO.	
APPROVED	
DATE	
AREAS CHECKED	

DATE	
BY	
ORIGINAL SURVEY	
NOTED BOOK	
NO.	
APPROVED	
DATE	
AREAS CHECKED	

DATE	
BY	
FINISHED	
SURVEY	
PLOTTED	
NOTE BOOK	
AREAS	
CHECKED	

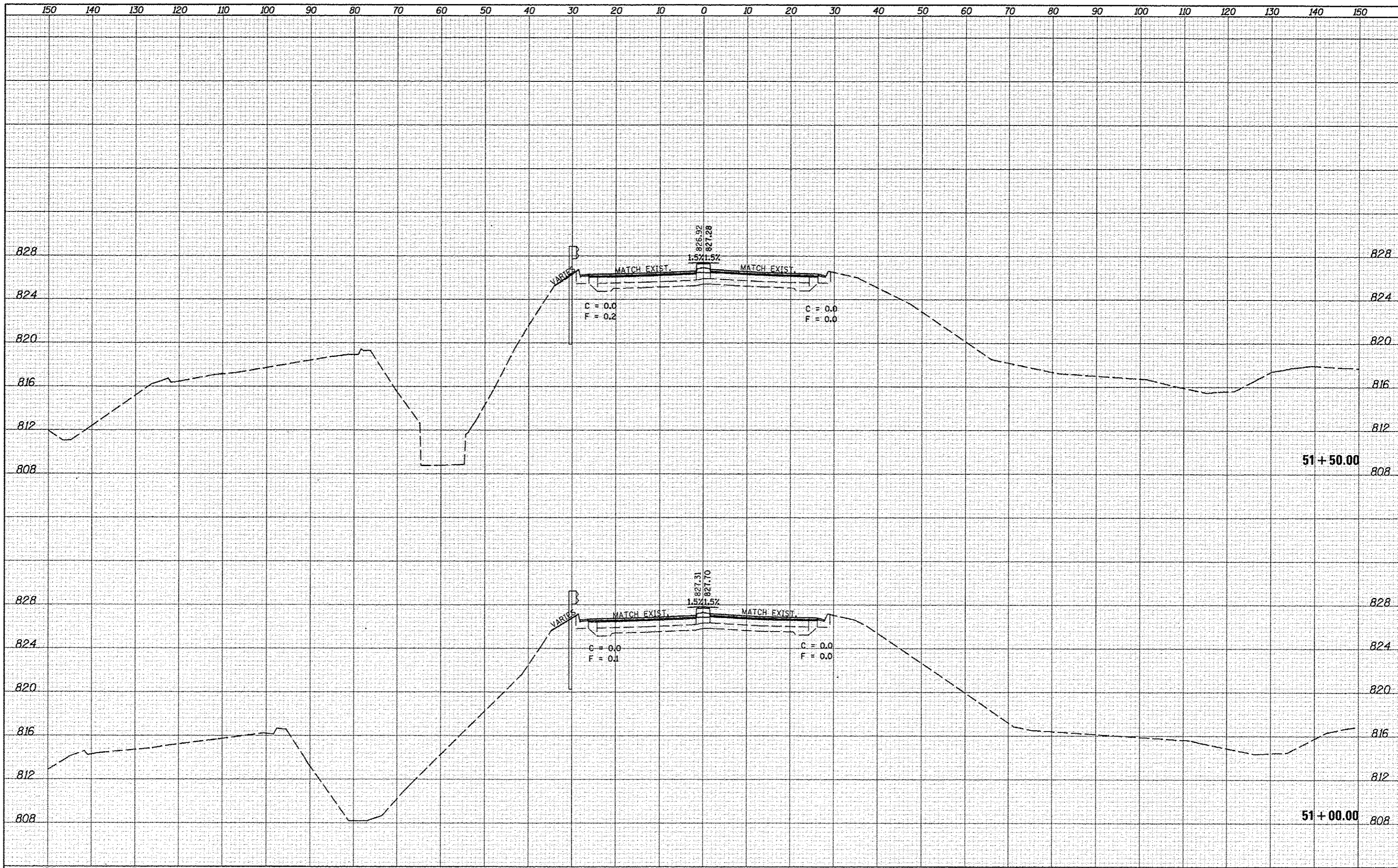
DATE	
BY	
FINISHED	
SURVEY	
PLOTTED	
NOTE BOOK	
AREAS	
CHECKED	





DATE	
BY	
SUPERVISED	
DESIGNED	
PLANNED	
NOTED	
AREA CHECKED	
NO.	

DATE	
BY	
SUPERVISED	
DESIGNED	
PLANNED	
NOTED	
AREA CHECKED	
NO.	

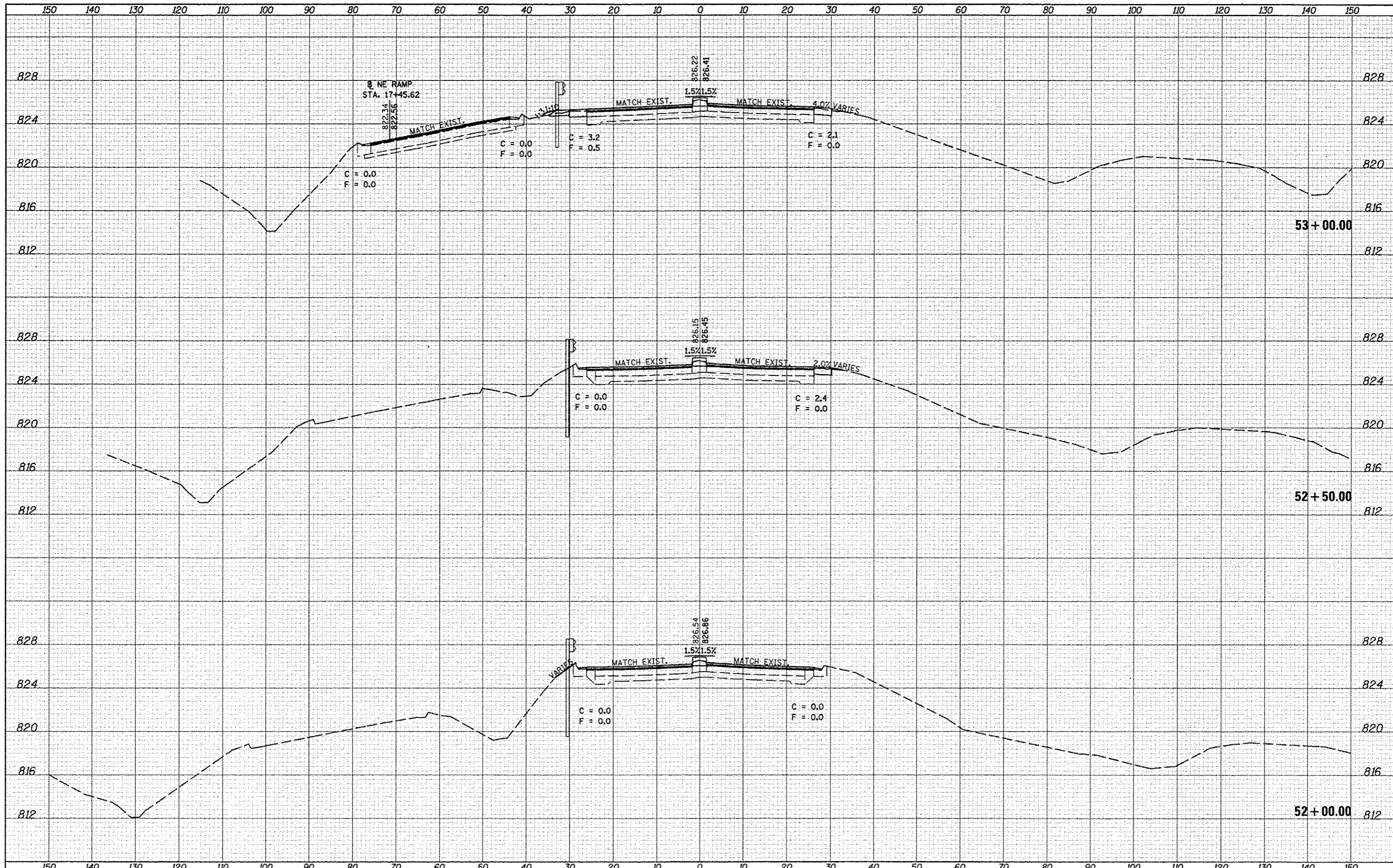


DATE	
BY	
DESIGNED	
DRAWN	
CHECKED	
DATE	
FILE NAME	
USER NAME	
DESIGNED	
DRAWN	
CHECKED	
DATE	

DATE	
BY	
DESIGNED	
DRAWN	
CHECKED	
DATE	
FILE NAME	
USER NAME	
DESIGNED	
DRAWN	
CHECKED	
DATE	

DATE	
BY	
FINAL	
SURVEY	
PLOTTED	
NOTE BOOK	
AREAS CHECKED	

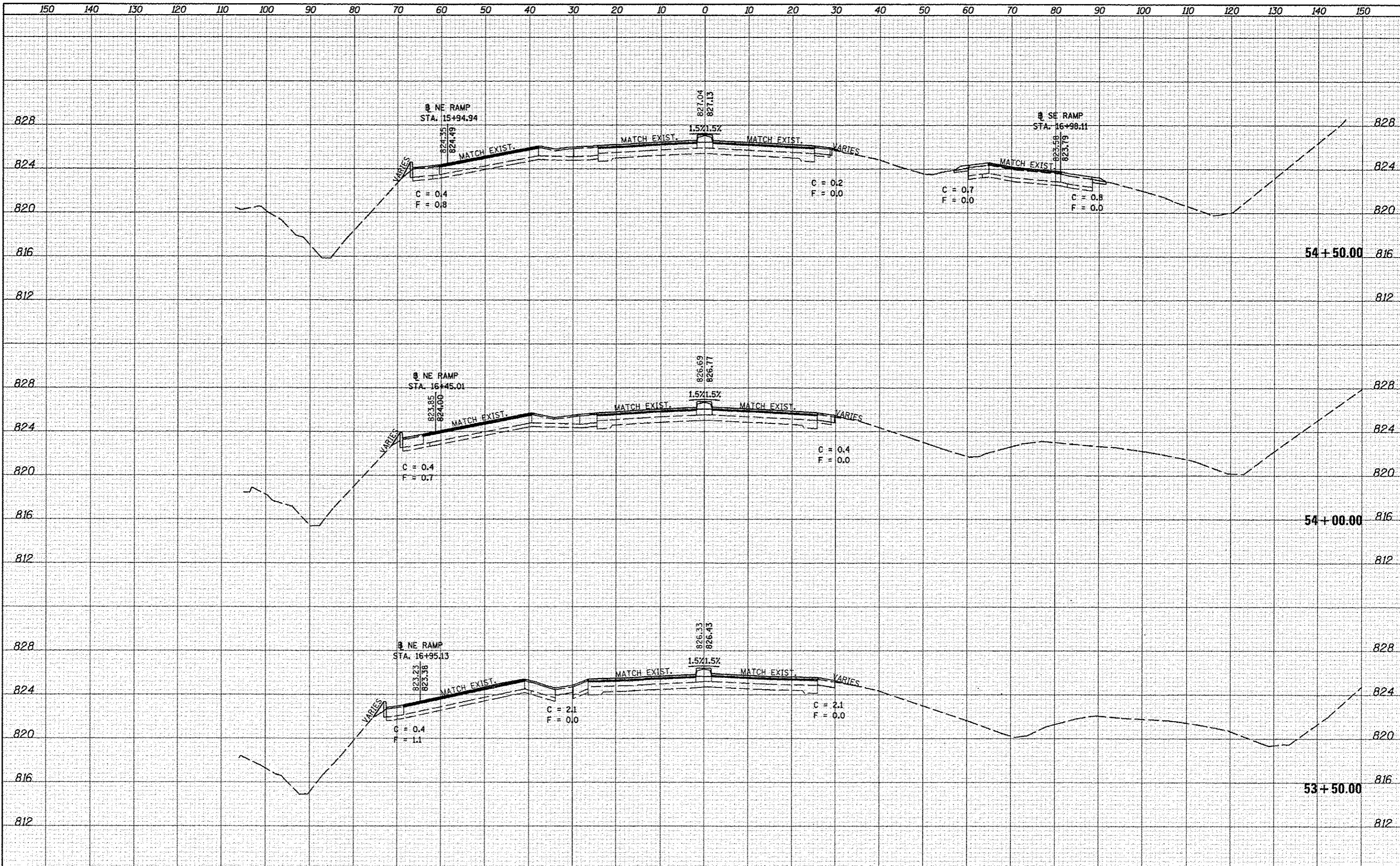
DATE	
BY	
ORIGINAL	
SURVEY	
PLOTTED	
NOTE BOOK	
AREAS CHECKED	



FILE NAME	USER NAME	DESIGNED	REVISED	STATE OF ILLINOIS DEPARTMENT OF TRANSPORTATION	CROSS SECTION SHEETS FAP 704 (I-55 BUS)		F.A.P. RTE.	SECTION	COUNTY	TOTAL SHEETS	SHEET NO.	
c:\pwork\p1dot\dodgema\18267571\0578838-sh...	dodgema	-	-		704	157-T1RS-1 & 1RS-3	McLean	273	209			
		DRAWN	REVISION		SCALE:	SHEET 18	OF 58	SHEETS	STA. 52+00.00	TO STA. 53+00.00	CONTRACT NO. 70838	ILLINOIS FED. AID PROJECT
		CHECKED	REVISION									

DATE _____
 BY _____
 SURVEYED _____
 PLOTTED _____
 NOTE BOOK _____
 AREAS CHECKED _____

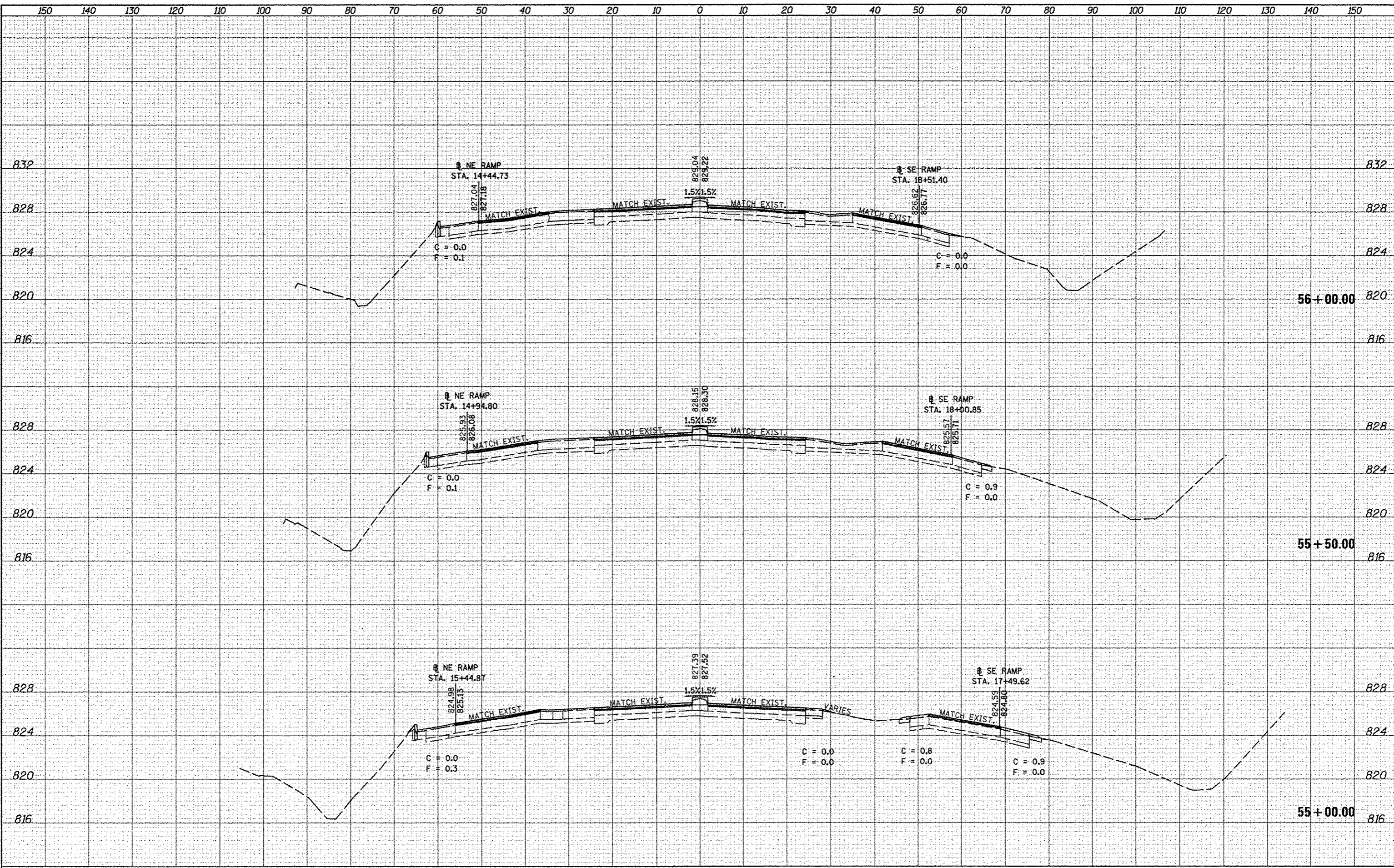
DATE _____
 BY _____
 ORIGINAL SURVEY _____
 PLOTTED _____
 NOTE BOOK _____
 AREAS CHECKED _____



DATE	
BY	
REVISIONS	
NO.	
DATE	
BY	
REVISIONS	
NO.	
DATE	
BY	
REVISIONS	
NO.	
DATE	
BY	
REVISIONS	
NO.	
DATE	
BY	
REVISIONS	
NO.	

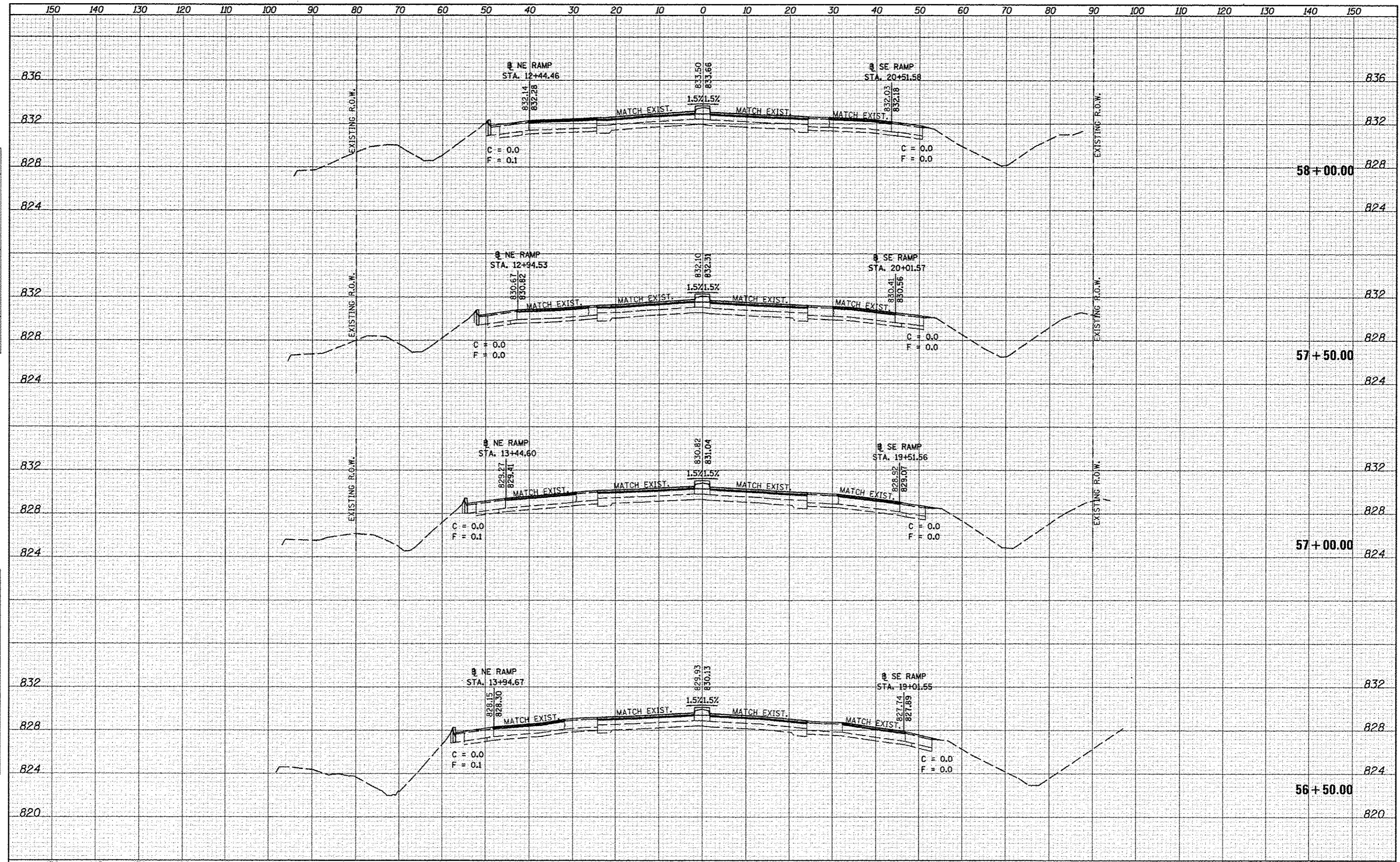
DATE	
BY	
REVISIONS	
NO.	
DATE	
BY	
REVISIONS	
NO.	
DATE	
BY	
REVISIONS	
NO.	
DATE	
BY	
REVISIONS	
NO.	

DATE	
BY	
REVISIONS	
NO.	
DATE	
BY	
REVISIONS	
NO.	
DATE	
BY	
REVISIONS	
NO.	



DATE
BY
SURVEYED
TEMPERATURE
NOTE BOOK
AREAS CHECKED

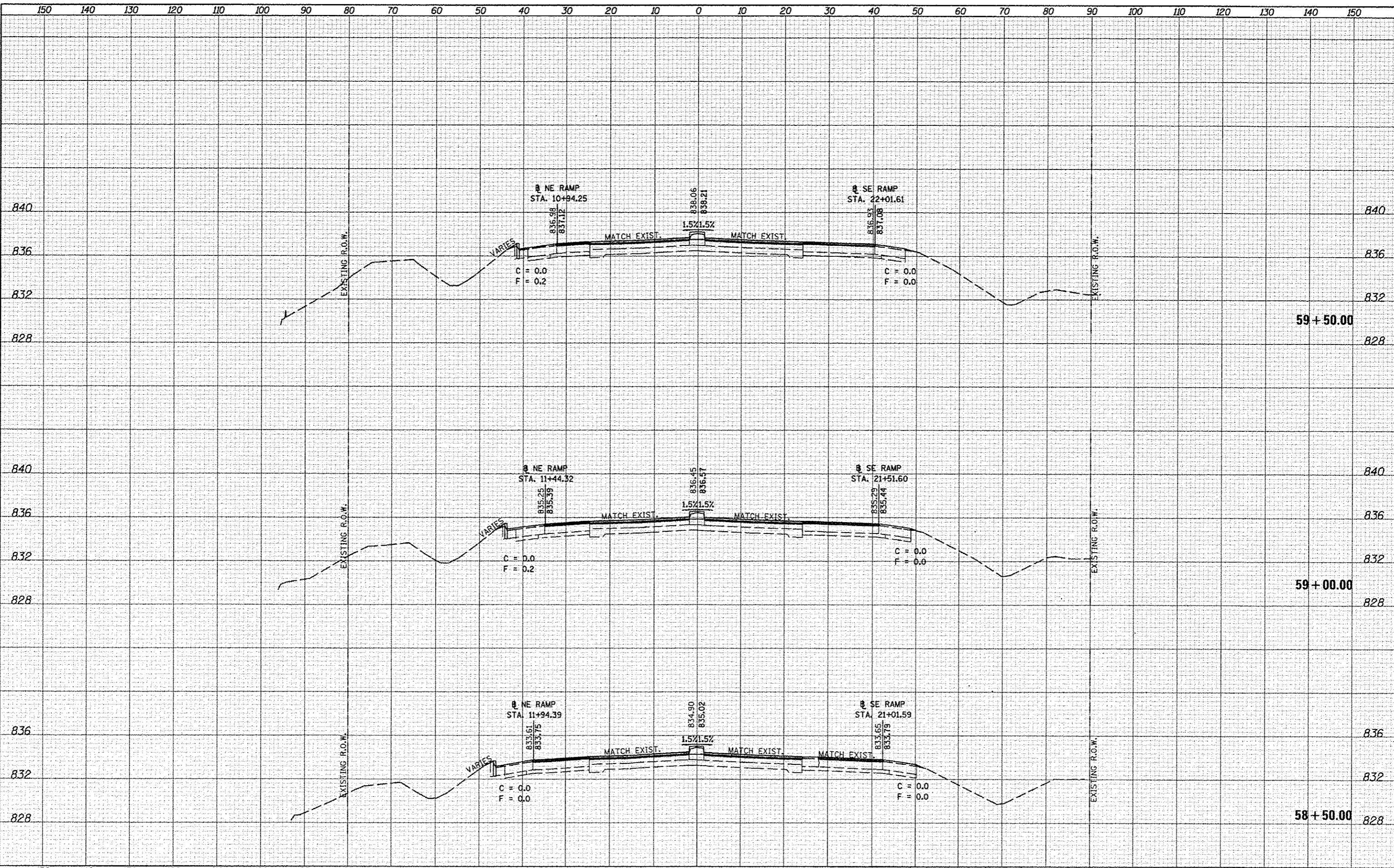
DATE
BY
SURVEYED
TEMPERATURE
NOTE BOOK
AREAS CHECKED



FILE NAME	USER NAME	DESIGNED	REVISED	STATE OF ILLINOIS DEPARTMENT OF TRANSPORTATION		CROSS SECTION SHEETS FAP 704 (I-55 BUS)		F.A.P. RTE.	SECTION	COUNTY	TOTAL SHEETS	SHEET NO.
c:\p\work\p\dodgema\26267571\0578838-sh	dodgema	-	-					704	457-7RS-1 & IRS-3	McLean	273	212
MODEL NAME	PL01 SCALE	CHECKED	REVISED			SCALE:		SHEET 21 OF 58 SHEETS		STA. 56+50.00 TO STA. 58+00.00		CONTRACT NO. 70838
	6/11/2014	DATE	REVISED									ILLINOIS FED. AID PROJECT

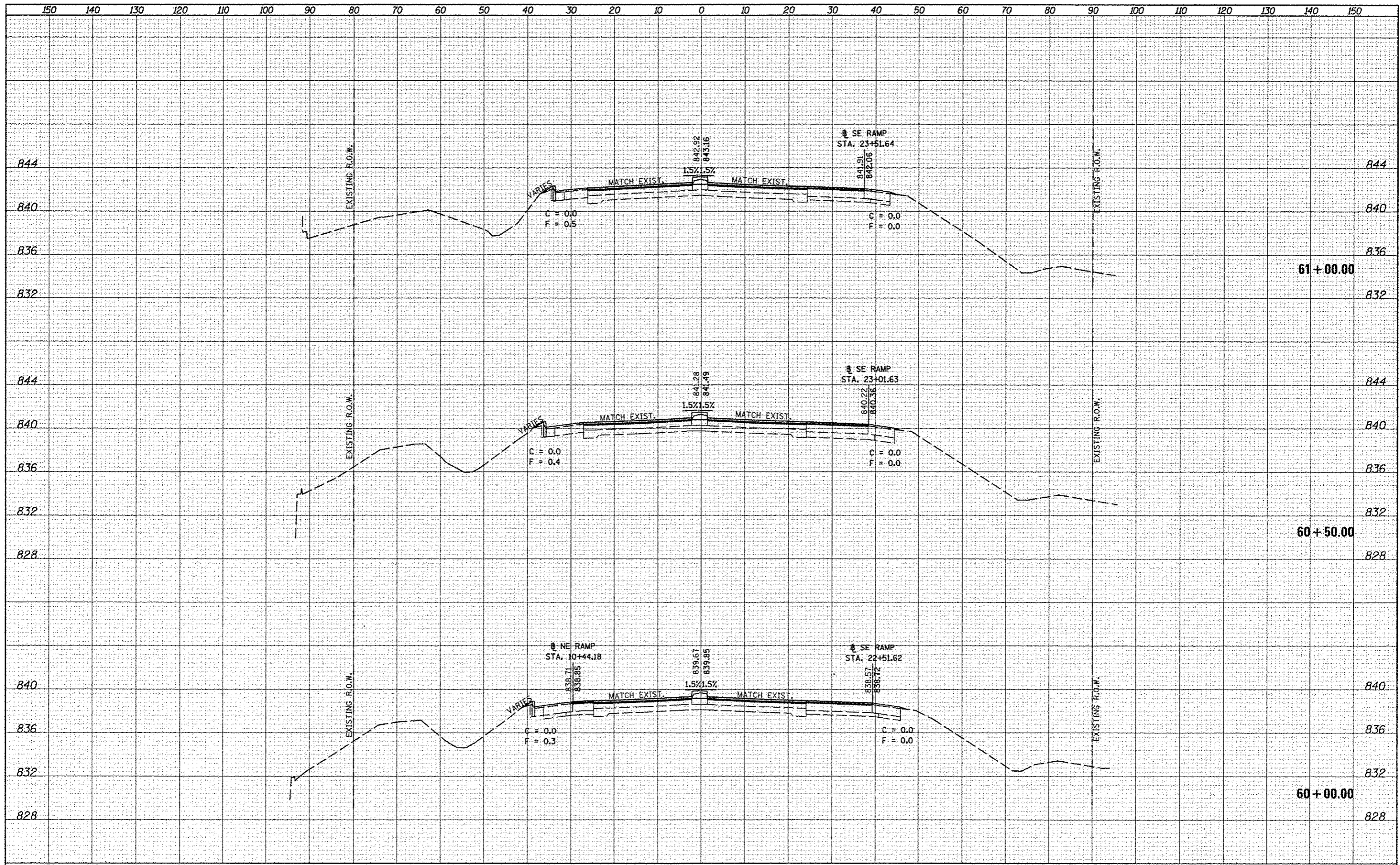
BY	DATE

BY	DATE



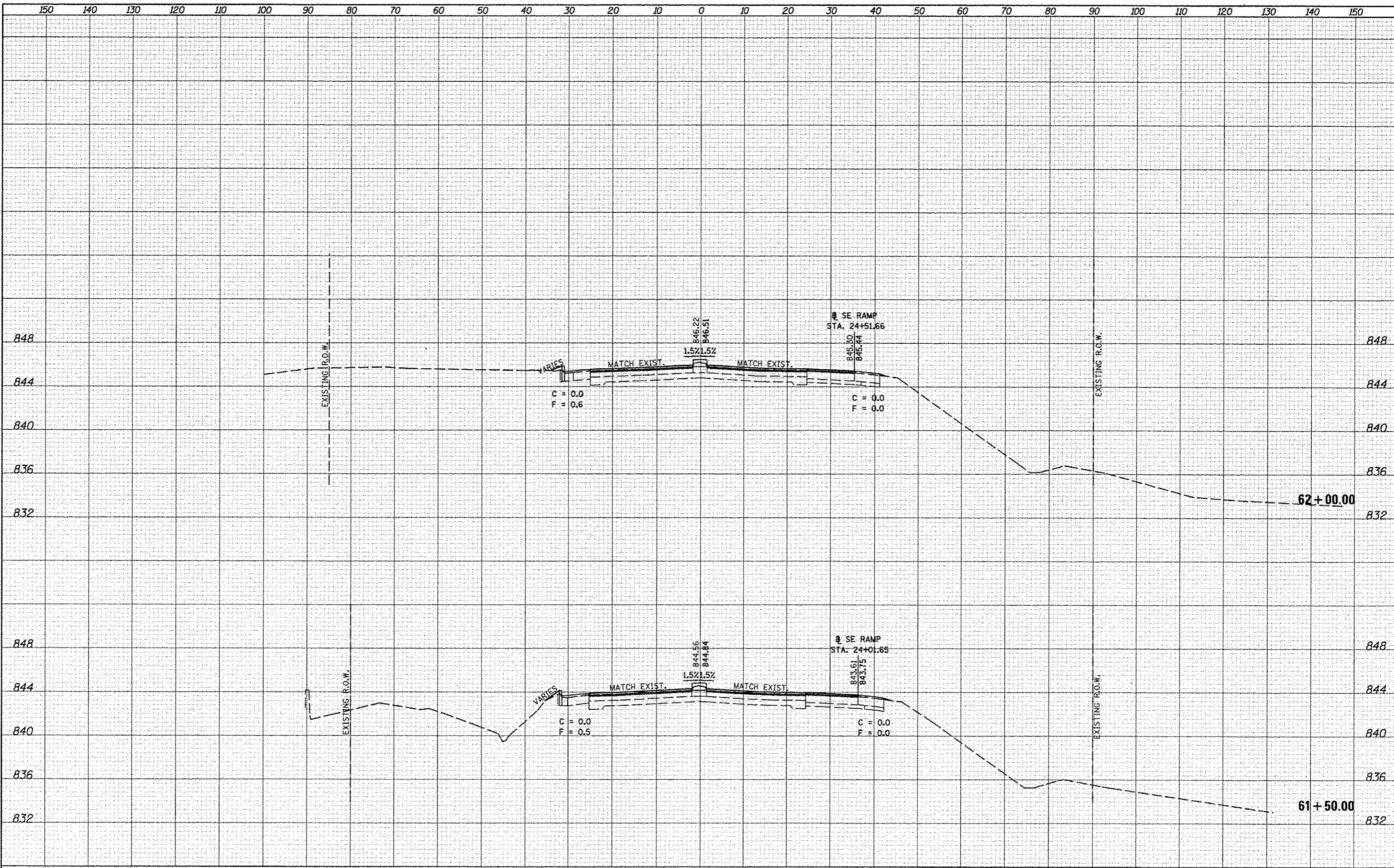
DATE	
BY	
SUPERSEDED	
FOOTNOTED	
TEMPLATE	
AREAS	
AREAS CHECKED	
FINAL	
DATE	
BY	
SUPERSEDED	
FOOTNOTED	
TEMPLATE	
AREAS	
AREAS CHECKED	

DATE	
BY	
SUPERSEDED	
FOOTNOTED	
TEMPLATE	
AREAS	
AREAS CHECKED	
ORIGINAL	
DATE	
BY	
SUPERSEDED	
FOOTNOTED	
TEMPLATE	
AREAS	
AREAS CHECKED	

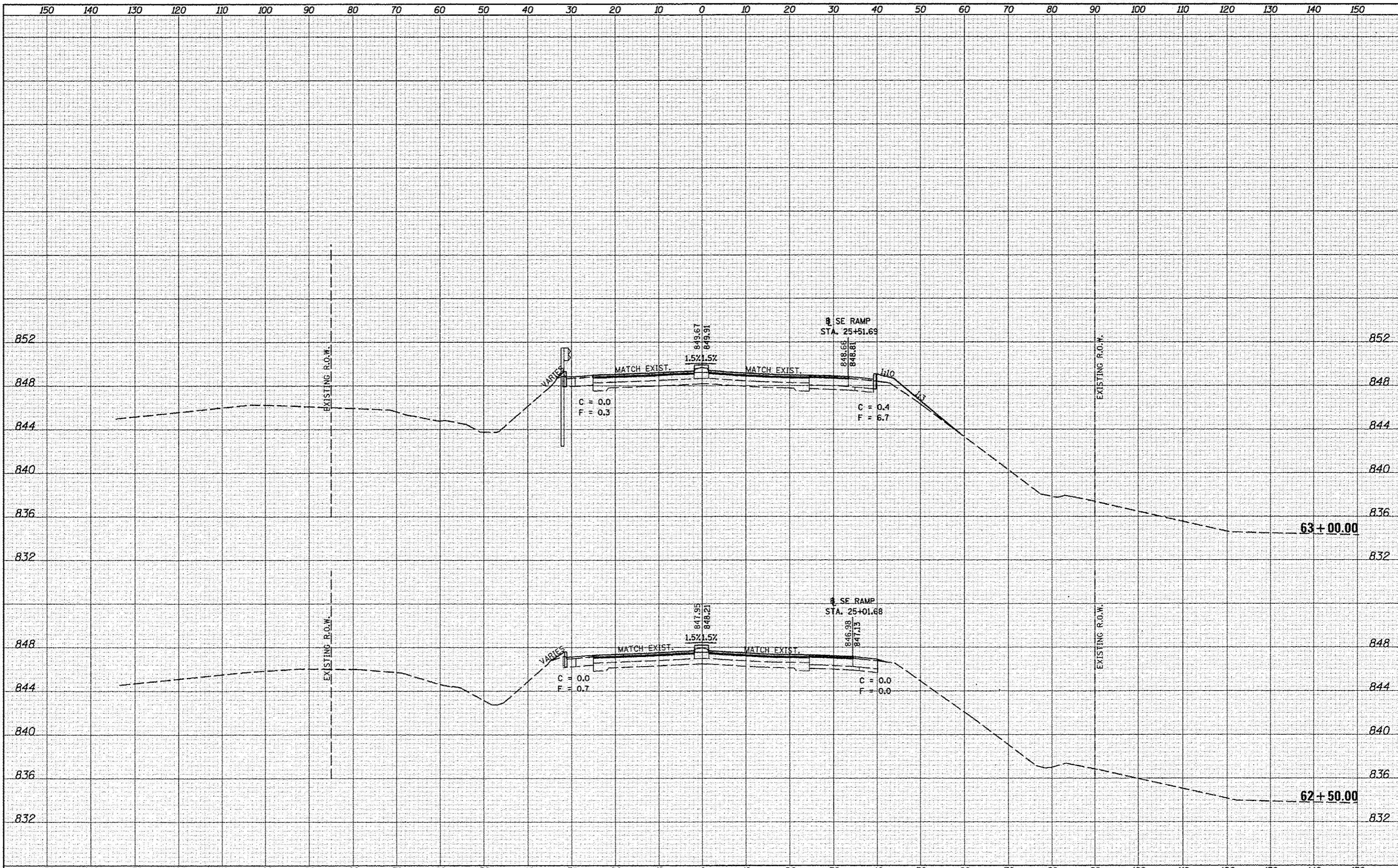


DATE	
BY	
REVIEWED	
DATE	
NO. OF SHEETS	
NO. OF SHEETS CHECKED	
NO. OF SHEETS NOT CHECKED	

DATE	
BY	
REVIEWED	
DATE	
NO. OF SHEETS	
NO. OF SHEETS CHECKED	
NO. OF SHEETS NOT CHECKED	

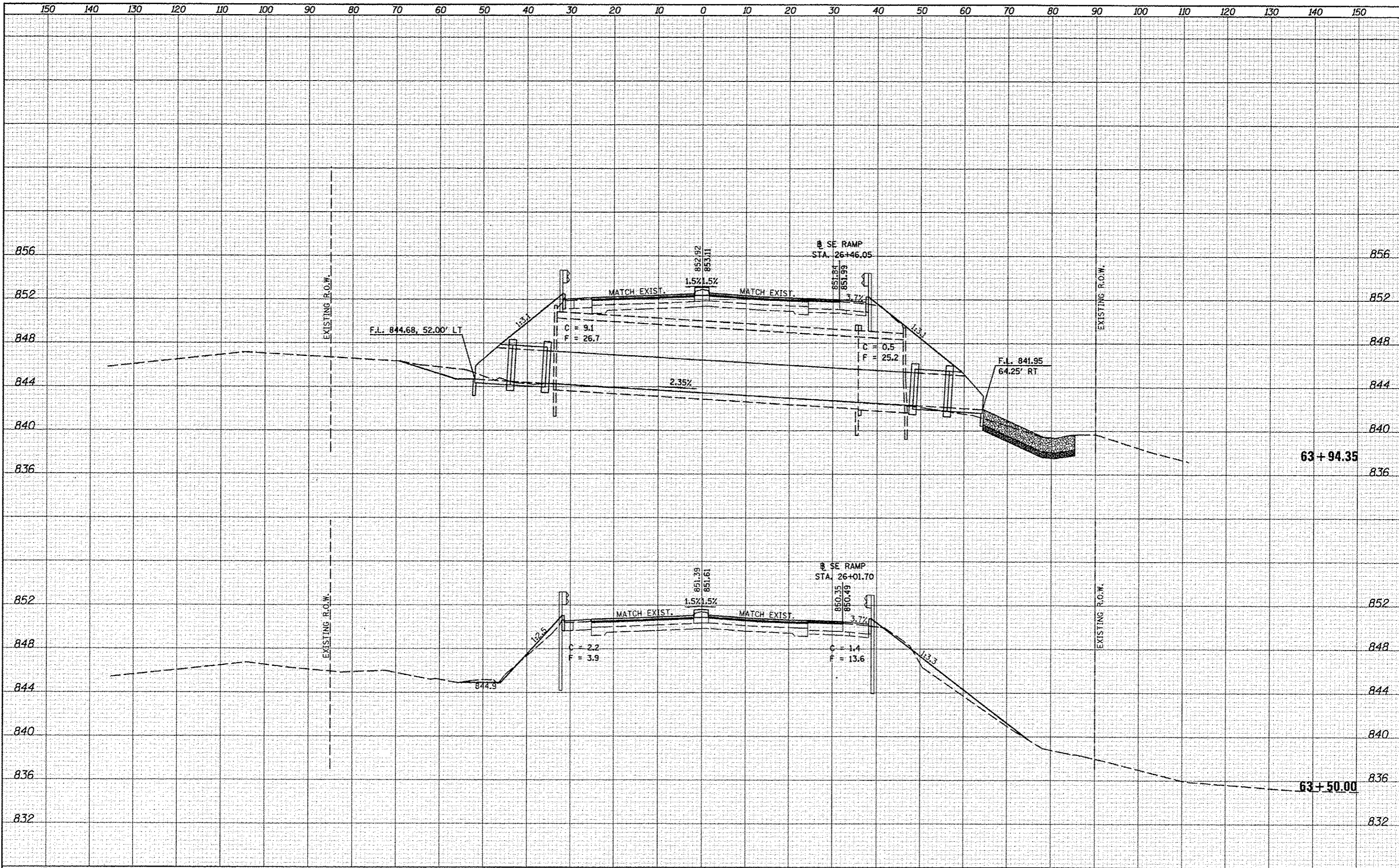


FILE NAME	USER NAME	DESIGNED	REVISED	STATE OF ILLINOIS DEPARTMENT OF TRANSPORTATION	CROSS SECTION SHEETS			F.A.P.	SECTION	COUNTY	TOTAL SHEETS	SHEET NO.
...	...	DRAWN	REVISED		704	(57-7)RS-1 & IRS-3	McLean	273	215			
...	...	CHECKED	REVISED		FAP 704 (I-55 BUS)			CONTRACT NO. 70838				
...	...	DATE	REVISED		SCALE:	SHEET 24 OF 58 SHEETS	STA. 61+50.00 TO STA. 62+00.00	[ILLINOIS] FED. AID PROJECT				



BY	DATE
REVISIONS	
NO.	
DATE	
DESCRIPTION	
BY	
DATE	
DESCRIPTION	
BY	
DATE	
DESCRIPTION	
BY	
DATE	
DESCRIPTION	
BY	
DATE	
DESCRIPTION	
BY	
DATE	
DESCRIPTION	

BY	DATE
REVISIONS	
NO.	
DATE	
DESCRIPTION	
BY	
DATE	
DESCRIPTION	
BY	
DATE	
DESCRIPTION	
BY	
DATE	
DESCRIPTION	
BY	
DATE	
DESCRIPTION	
BY	
DATE	
DESCRIPTION	

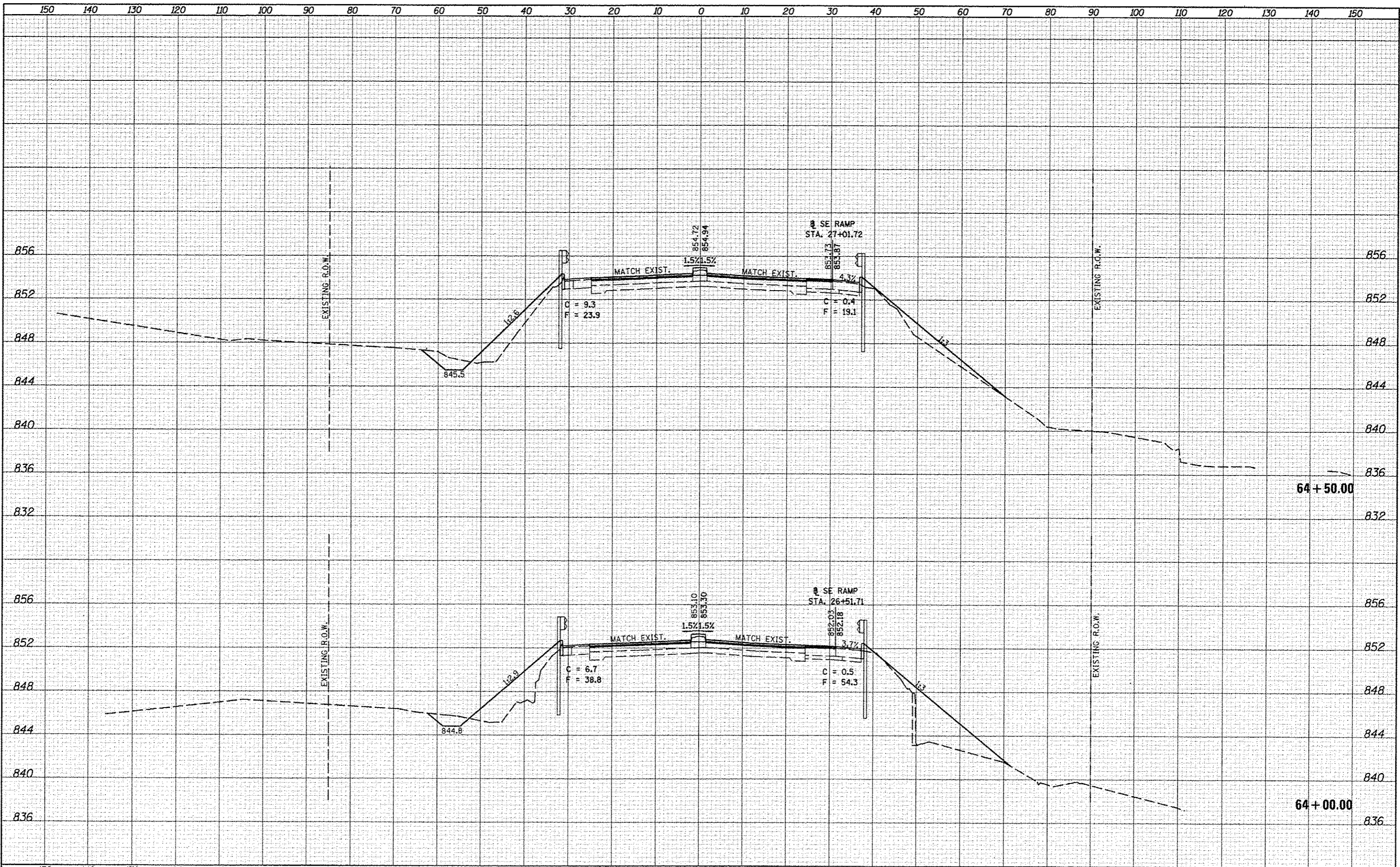


DATE	
BY	
NO.	
FINAL SURVEY	
EXTRACTED	
PLOTTED	
TEMPLATE	
AREAS	
CHECKED	
NOTE BOOK	

DATE	
BY	
NO.	
ORIGINAL SURVEY	
EXTRACTED	
PLOTTED	
TEMPLATE	
AREAS	
CHECKED	
NOTE BOOK	

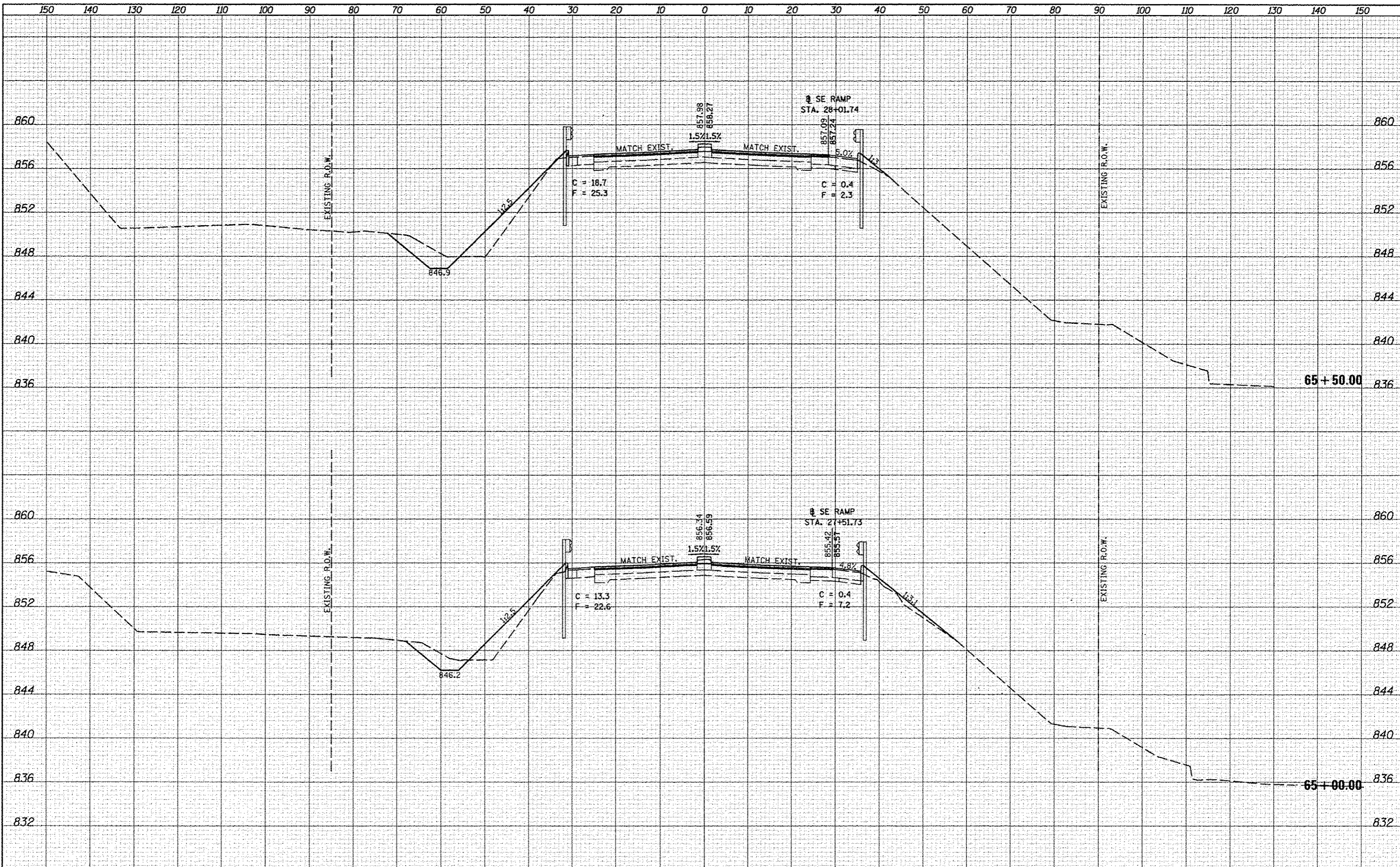
DATE	
BY	
SUPERVISED	
PLOTTED	
NOTE BOOK	
AREAS CHECKED	

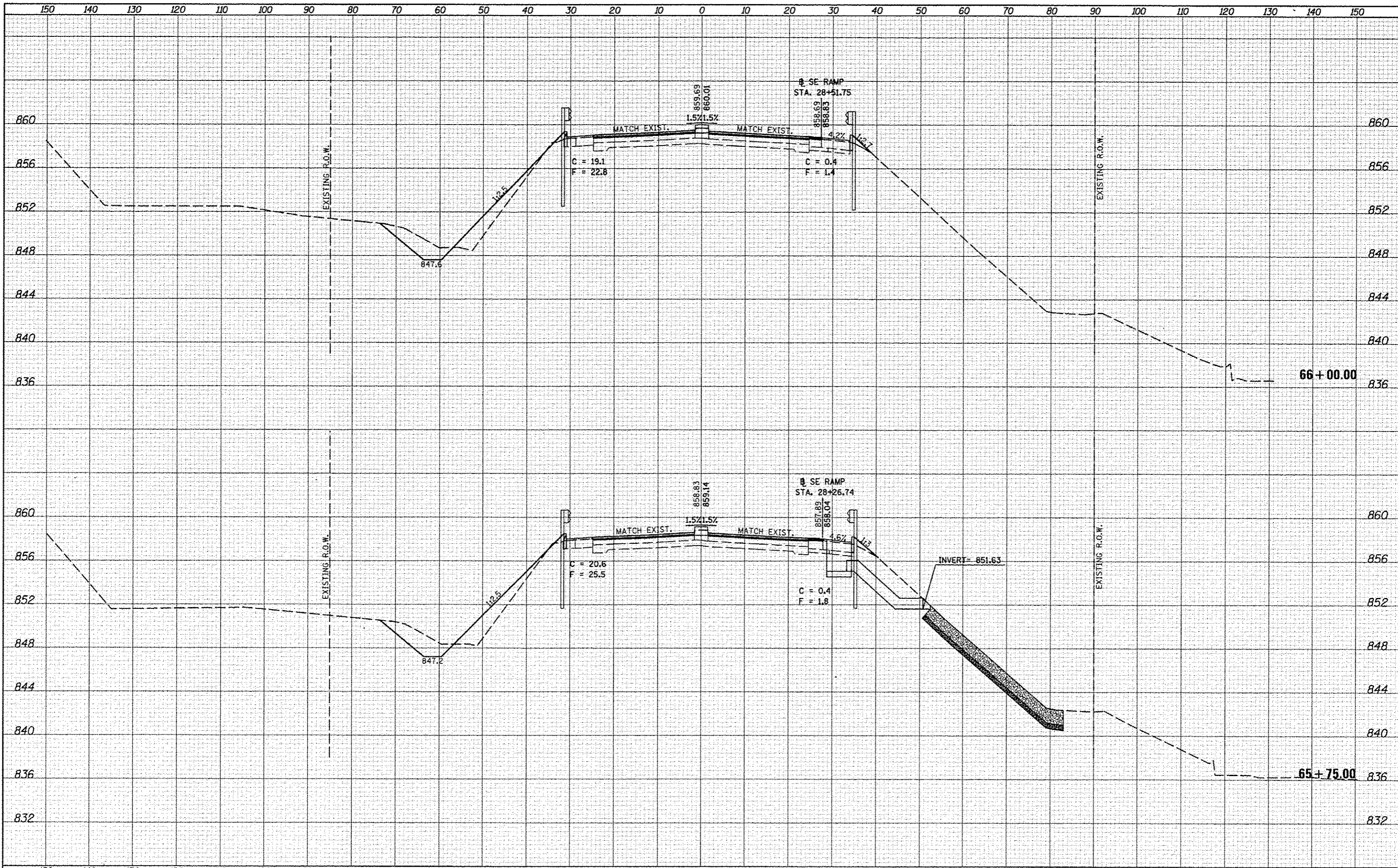
DATE	
BY	
ORIGINAL SURVEY	
TEMPLATE	
NOTE BOOK	
AREAS CHECKED	



DATE	
BY	
SAVED	
PLOTTED	
NOTE BOOK	
AREAS CHECKED	

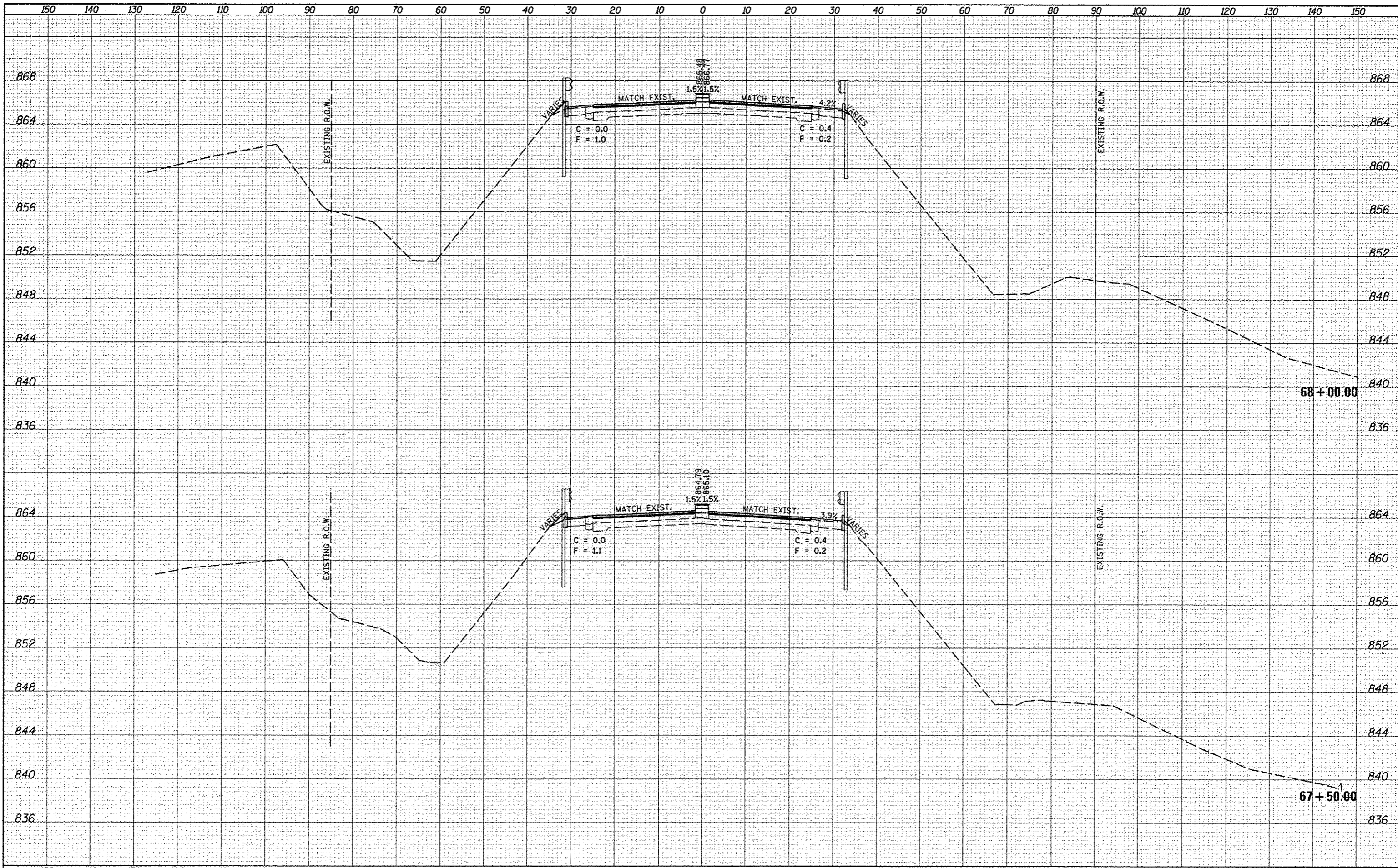
DATE	
BY	
SAVED	
PLOTTED	
NOTE BOOK	
AREAS CHECKED	





DATE	
BY	
DESIGNED	
DRAWN	
CHECKED	
DATE	
FILE NAME	
USER NAME	
DESIGNED	
DRAWN	
CHECKED	
DATE	
FILE NAME	
USER NAME	
DESIGNED	
DRAWN	
CHECKED	
DATE	

DATE	
BY	
DESIGNED	
DRAWN	
CHECKED	
DATE	
FILE NAME	
USER NAME	
DESIGNED	
DRAWN	
CHECKED	
DATE	
FILE NAME	
USER NAME	
DESIGNED	
DRAWN	
CHECKED	
DATE	

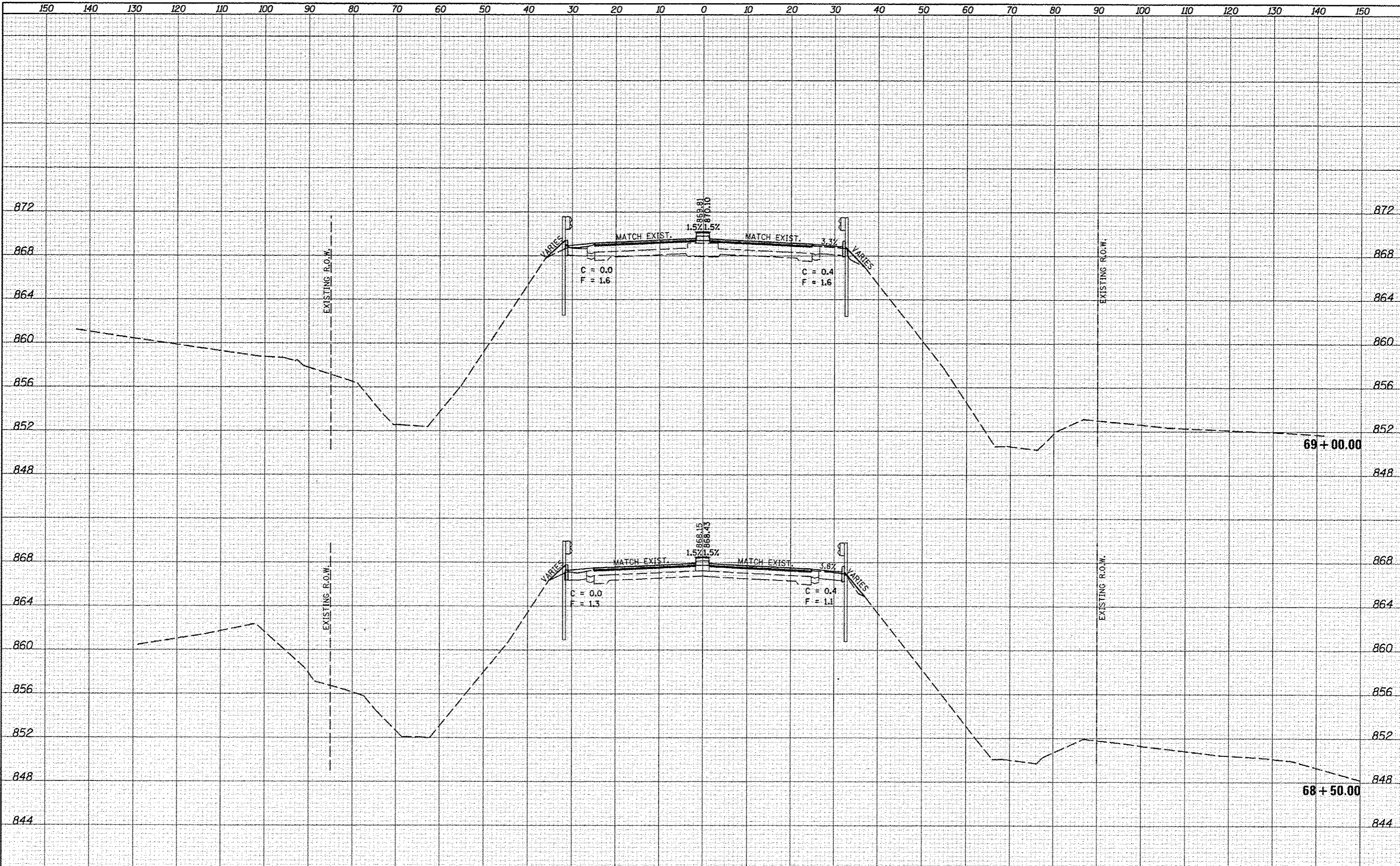


DATE	
BY	
DESIGNED	
DRAWN	
CHECKED	
DATE	
FINAL SURVEY	
NOTE BOOK	
NO.	

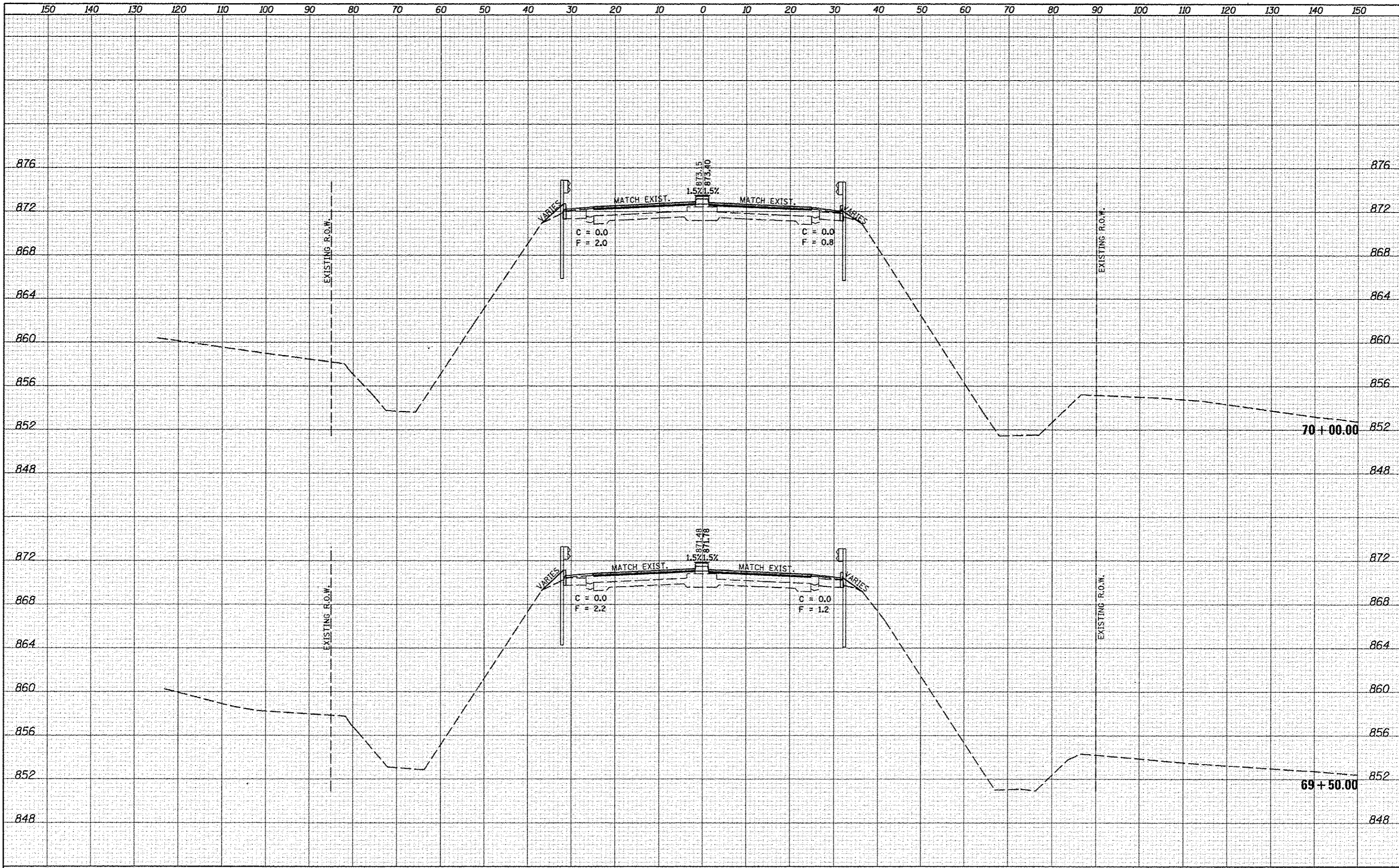
DATE	
BY	
DESIGNED	
DRAWN	
CHECKED	
DATE	
ORIGINAL SURVEY	
NOTE BOOK	
NO.	

DATE	
BY	
FINAL SURVEY	
EXEMPTED	
NOTED	
NO. 1	
NO. 2	
NO. 3	
NO. 4	
NO. 5	
NO. 6	
NO. 7	
NO. 8	
NO. 9	
NO. 10	
NO. 11	
NO. 12	
NO. 13	
NO. 14	
NO. 15	
NO. 16	
NO. 17	
NO. 18	
NO. 19	
NO. 20	
NO. 21	
NO. 22	
NO. 23	
NO. 24	
NO. 25	
NO. 26	
NO. 27	
NO. 28	
NO. 29	
NO. 30	
NO. 31	
NO. 32	
NO. 33	
NO. 34	
NO. 35	
NO. 36	
NO. 37	
NO. 38	
NO. 39	
NO. 40	
NO. 41	
NO. 42	
NO. 43	
NO. 44	
NO. 45	
NO. 46	
NO. 47	
NO. 48	
NO. 49	
NO. 50	
NO. 51	
NO. 52	
NO. 53	
NO. 54	
NO. 55	
NO. 56	
NO. 57	
NO. 58	
NO. 59	
NO. 60	
NO. 61	
NO. 62	
NO. 63	
NO. 64	
NO. 65	
NO. 66	
NO. 67	
NO. 68	
NO. 69	
NO. 70	
NO. 71	
NO. 72	
NO. 73	
NO. 74	
NO. 75	
NO. 76	
NO. 77	
NO. 78	
NO. 79	
NO. 80	
NO. 81	
NO. 82	
NO. 83	
NO. 84	
NO. 85	
NO. 86	
NO. 87	
NO. 88	
NO. 89	
NO. 90	
NO. 91	
NO. 92	
NO. 93	
NO. 94	
NO. 95	
NO. 96	
NO. 97	
NO. 98	
NO. 99	
NO. 100	
NO. 101	
NO. 102	
NO. 103	
NO. 104	
NO. 105	
NO. 106	
NO. 107	
NO. 108	
NO. 109	
NO. 110	
NO. 111	
NO. 112	
NO. 113	
NO. 114	
NO. 115	
NO. 116	
NO. 117	
NO. 118	
NO. 119	
NO. 120	
NO. 121	
NO. 122	
NO. 123	
NO. 124	
NO. 125	
NO. 126	
NO. 127	
NO. 128	
NO. 129	
NO. 130	
NO. 131	
NO. 132	
NO. 133	
NO. 134	
NO. 135	
NO. 136	
NO. 137	
NO. 138	
NO. 139	
NO. 140	
NO. 141	
NO. 142	
NO. 143	
NO. 144	
NO. 145	
NO. 146	
NO. 147	
NO. 148	
NO. 149	
NO. 150	

DATE	
BY	
ORIGINAL SURVEY	
EXEMPTED	
NOTED	
NO. 1	
NO. 2	
NO. 3	
NO. 4	
NO. 5	
NO. 6	
NO. 7	
NO. 8	
NO. 9	
NO. 10	
NO. 11	
NO. 12	
NO. 13	
NO. 14	
NO. 15	
NO. 16	
NO. 17	
NO. 18	
NO. 19	
NO. 20	
NO. 21	
NO. 22	
NO. 23	
NO. 24	
NO. 25	
NO. 26	
NO. 27	
NO. 28	
NO. 29	
NO. 30	
NO. 31	
NO. 32	
NO. 33	
NO. 34	
NO. 35	
NO. 36	
NO. 37	
NO. 38	
NO. 39	
NO. 40	
NO. 41	
NO. 42	
NO. 43	
NO. 44	
NO. 45	
NO. 46	
NO. 47	
NO. 48	
NO. 49	
NO. 50	
NO. 51	
NO. 52	
NO. 53	
NO. 54	
NO. 55	
NO. 56	
NO. 57	
NO. 58	
NO. 59	
NO. 60	
NO. 61	
NO. 62	
NO. 63	
NO. 64	
NO. 65	
NO. 66	
NO. 67	
NO. 68	
NO. 69	
NO. 70	
NO. 71	
NO. 72	
NO. 73	
NO. 74	
NO. 75	
NO. 76	
NO. 77	
NO. 78	
NO. 79	
NO. 80	
NO. 81	
NO. 82	
NO. 83	
NO. 84	
NO. 85	
NO. 86	
NO. 87	
NO. 88	
NO. 89	
NO. 90	
NO. 91	
NO. 92	
NO. 93	
NO. 94	
NO. 95	
NO. 96	
NO. 97	
NO. 98	
NO. 99	
NO. 100	
NO. 101	
NO. 102	
NO. 103	
NO. 104	
NO. 105	
NO. 106	
NO. 107	
NO. 108	
NO. 109	
NO. 110	
NO. 111	
NO. 112	
NO. 113	
NO. 114	
NO. 115	
NO. 116	
NO. 117	
NO. 118	
NO. 119	
NO. 120	
NO. 121	
NO. 122	
NO. 123	
NO. 124	
NO. 125	
NO. 126	
NO. 127	
NO. 128	
NO. 129	
NO. 130	
NO. 131	
NO. 132	
NO. 133	
NO. 134	
NO. 135	
NO. 136	
NO. 137	
NO. 138	
NO. 139	
NO. 140	
NO. 141	
NO. 142	
NO. 143	
NO. 144	
NO. 145	
NO. 146	
NO. 147	
NO. 148	
NO. 149	
NO. 150	



FILE NAME: c:\pwork\p\dot\dodgona\d0267571\0570838-sh	USER NAME: dodgona	DESIGNED: -	REVISED: -	STATE OF ILLINOIS DEPARTMENT OF TRANSPORTATION	CROSS SECTION SHEETS FAP 704 (I-55 BUS)				F.A.P. RTE. 704	SECTION (57-7)RS-1 & 1RS-3	COUNTY McLean	TOTAL SHEETS 273	SHEET NO. 223
MODELNAME:	PLOT SCALE: 20.0000' / 1"	DRAWN: -	REVISED: -		SCALE:	SHEET 32	OF 58 SHEETS	STA. 68+50.00	TO STA. 69+00.00	CONTRACT NO. 70838			
	PLOT DATE: 6/11/2014	CHECKED: -	REVISED: -			ILLINOIS FED. AID PROJECT							
		DATE: -	REVISED: -										

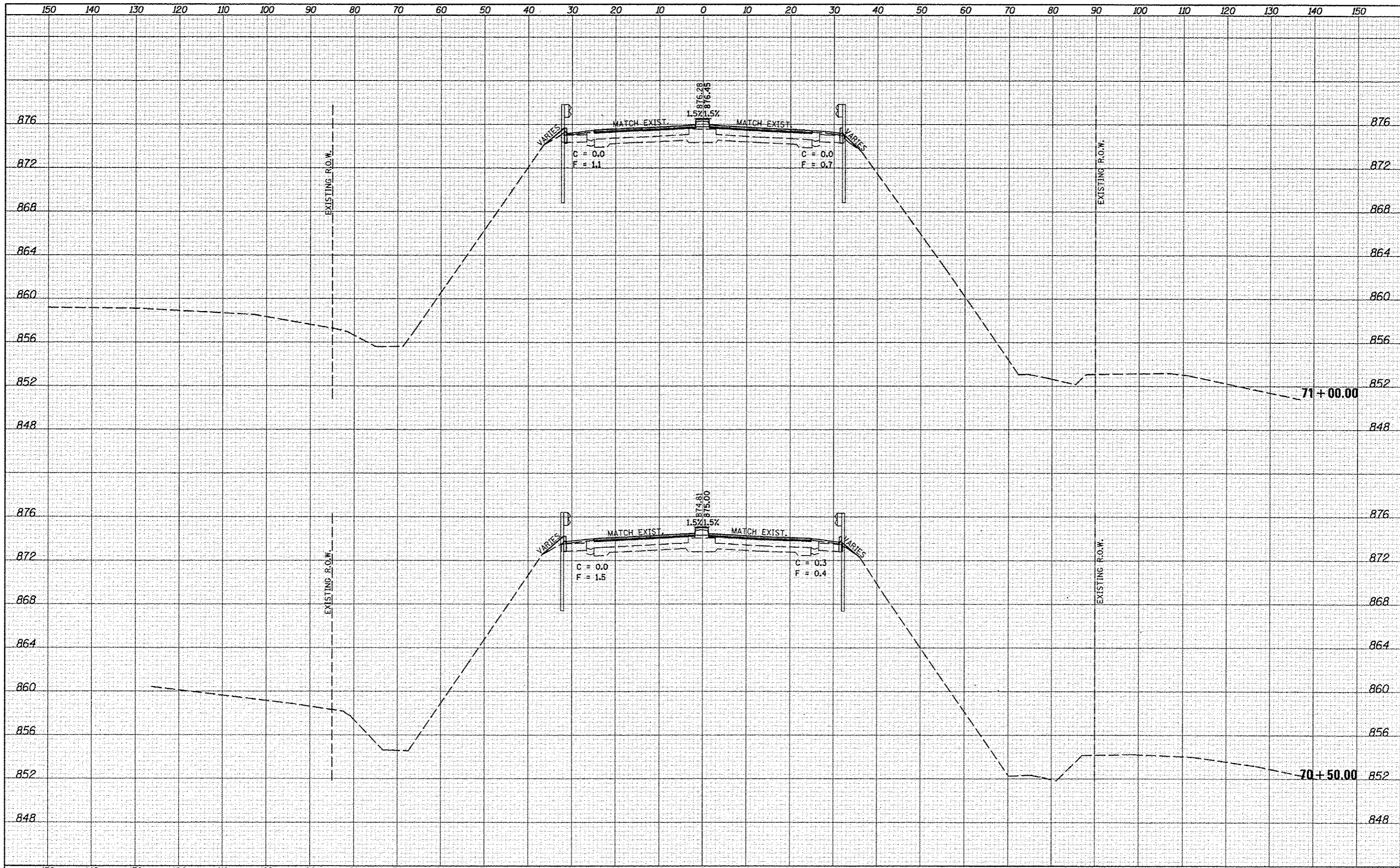


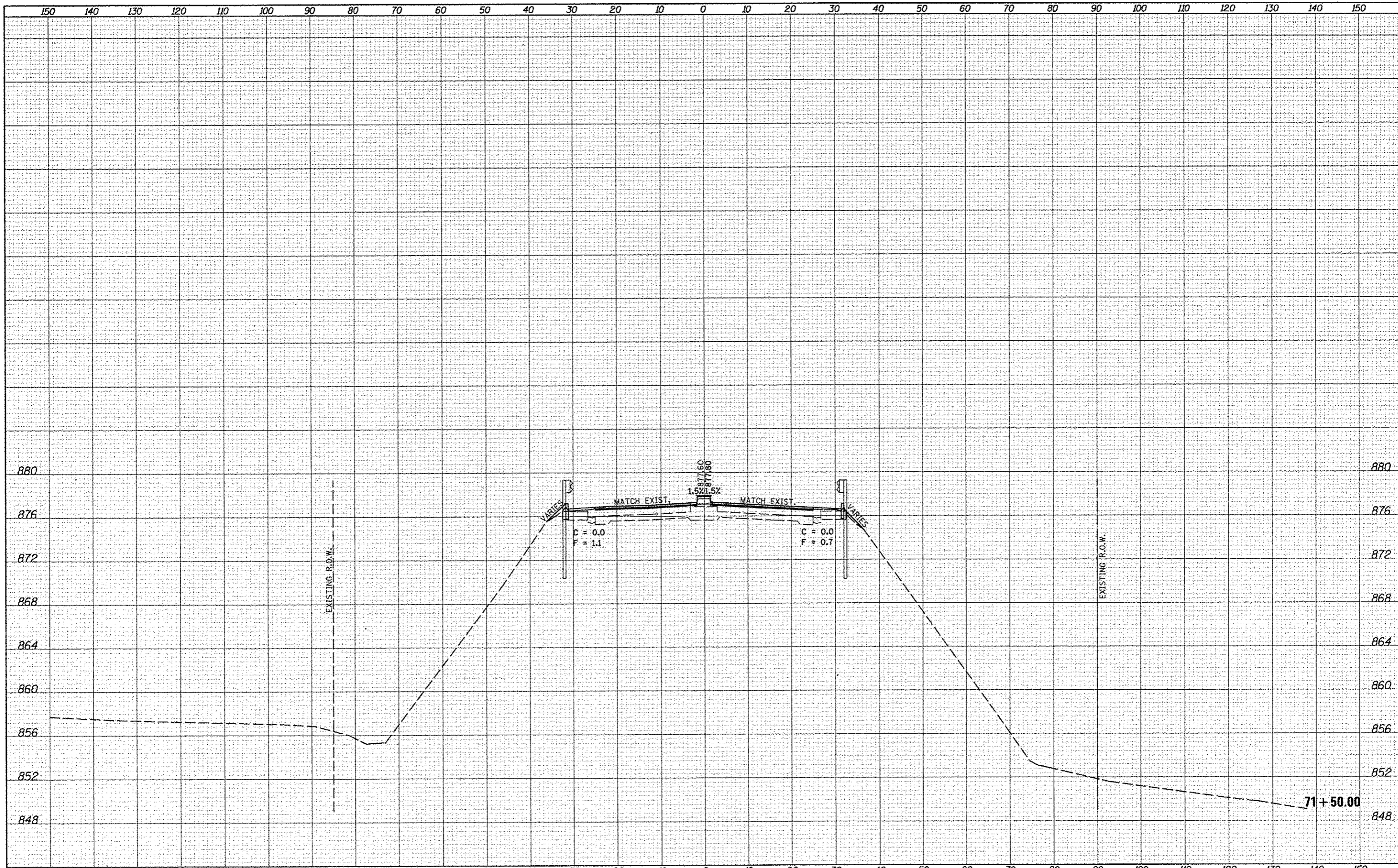
DATE	
BY	
NO.	
FINAL SURVEY	
EXTRACTED	
PLOTTED	
TEMPLATE	
AREAS	
CHECKED	
NOTE BOOK	
NO.	

DATE	
BY	
NO.	
ORIGINAL SURVEY	
EXTRACTED	
PLOTTED	
TEMPLATE	
AREAS	
CHECKED	
NOTE BOOK	
NO.	

DATE	
BY	
FINL	SAVED
SRKET	PLOTTED
NOTE	TEMP. AREAS
BOOK	AREAS
NO.	CHECKED

DATE	
BY	
ORIGINAL	SAVED
SRKET	PLOTTED
NOTE	TEMP. AREAS
BOOK	AREAS
NO.	CHECKED

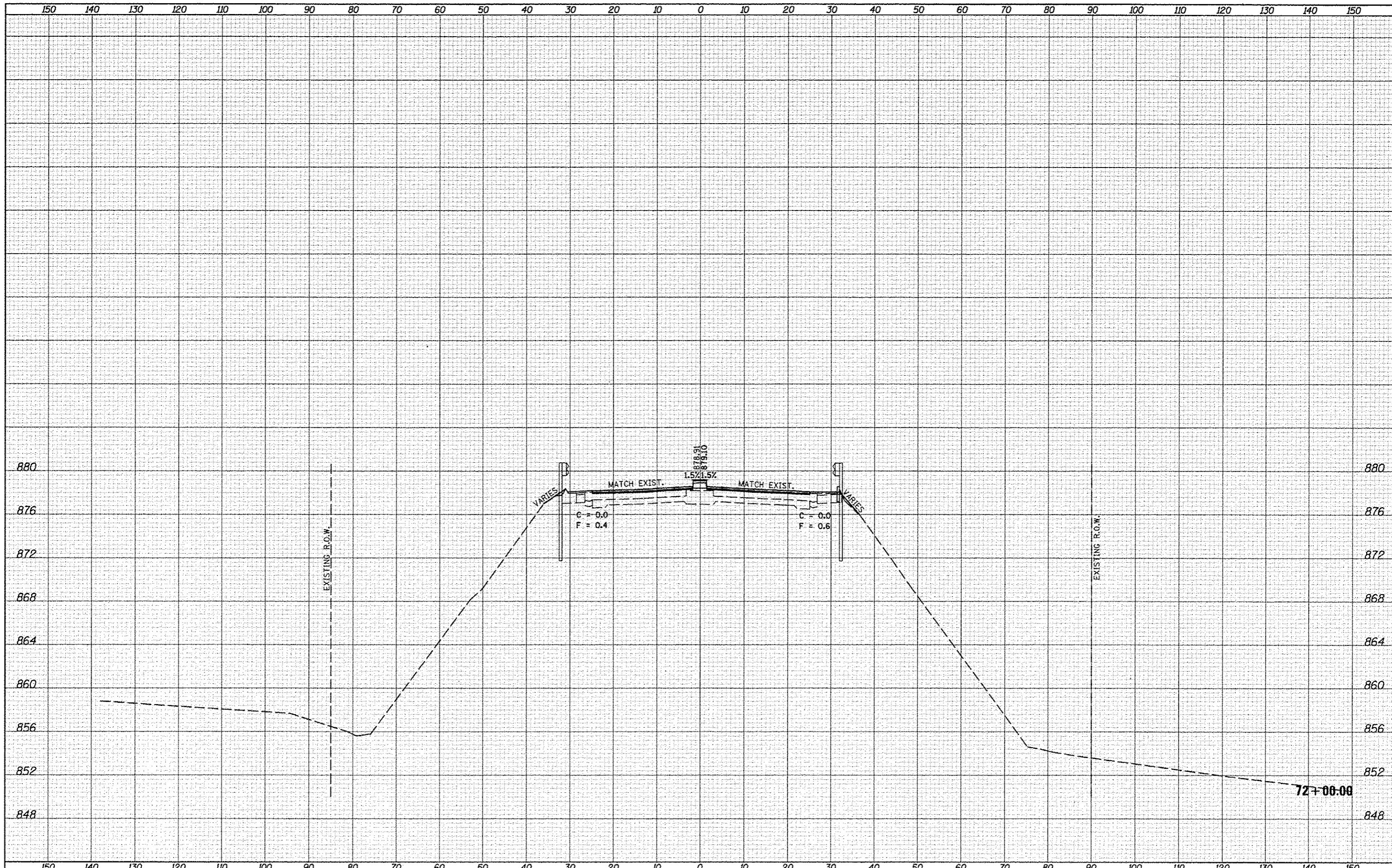




DATE	
BY	
FINISHED SURVEY	
TEMPORARY	
NOTE BOOK	
AREAS CHECKED	
NO.	

DATE	
BY	
ORIGINAL SURVEY	
PLOTTED	
NOTE BOOK	
AREAS CHECKED	
NO.	

FILE NAME	USER NAME > dodgans	DESIGNED -	REVISED -	STATE OF ILLINOIS DEPARTMENT OF TRANSPORTATION	CROSS SECTION SHEETS FAP 704 (I-55 BUS)			F.A.P. RTE.	SECTION	COUNTY	TOTAL SHEETS	SHEET NO.
c:\pwwork\pwwork\dodgans\d0267571\0570838-sh	XS.155BUS.dgn	DRAWN -	REVISED -		704	(57-7)RS-1 & 1RS-3	McLean	273	226			
	PLOT SCALE = 20.0000' / 1"	CHECKED -	REVISED -		SCALE: SHEET 35 OF 58 SHEETS STA. 71+50.00 TO STA. 71+50.00				CONTRACT NO. 70838			
	PLOT DATE = 6/11/2014	DATE -	REVISED -		ILLINOIS FED. AID PROJECT							



DATE	
BY	
NO.	
FINAL SURVEY NOTE BOOK	
SURVEYED	
TO DATE	
TEMP. DATE	
AREAS	
CHECKED	

DATE	
BY	
NO.	
ORIGINAL SURVEY NOTE BOOK	
SURVEYED	
TO DATE	
TEMP. DATE	
AREAS	
CHECKED	

FILE NAME : cr:\pv\work\pav\dot\dodgema\d0267571\0570030-sh

USER NAME : dodgema
 XS: I55BU5.dgn
 PLOT SCALE : 20.0000' / 1" =
 PLOT DATE : 6/11/2014

DESIGNED -
 DRAWN -
 CHECKED -
 DATE -

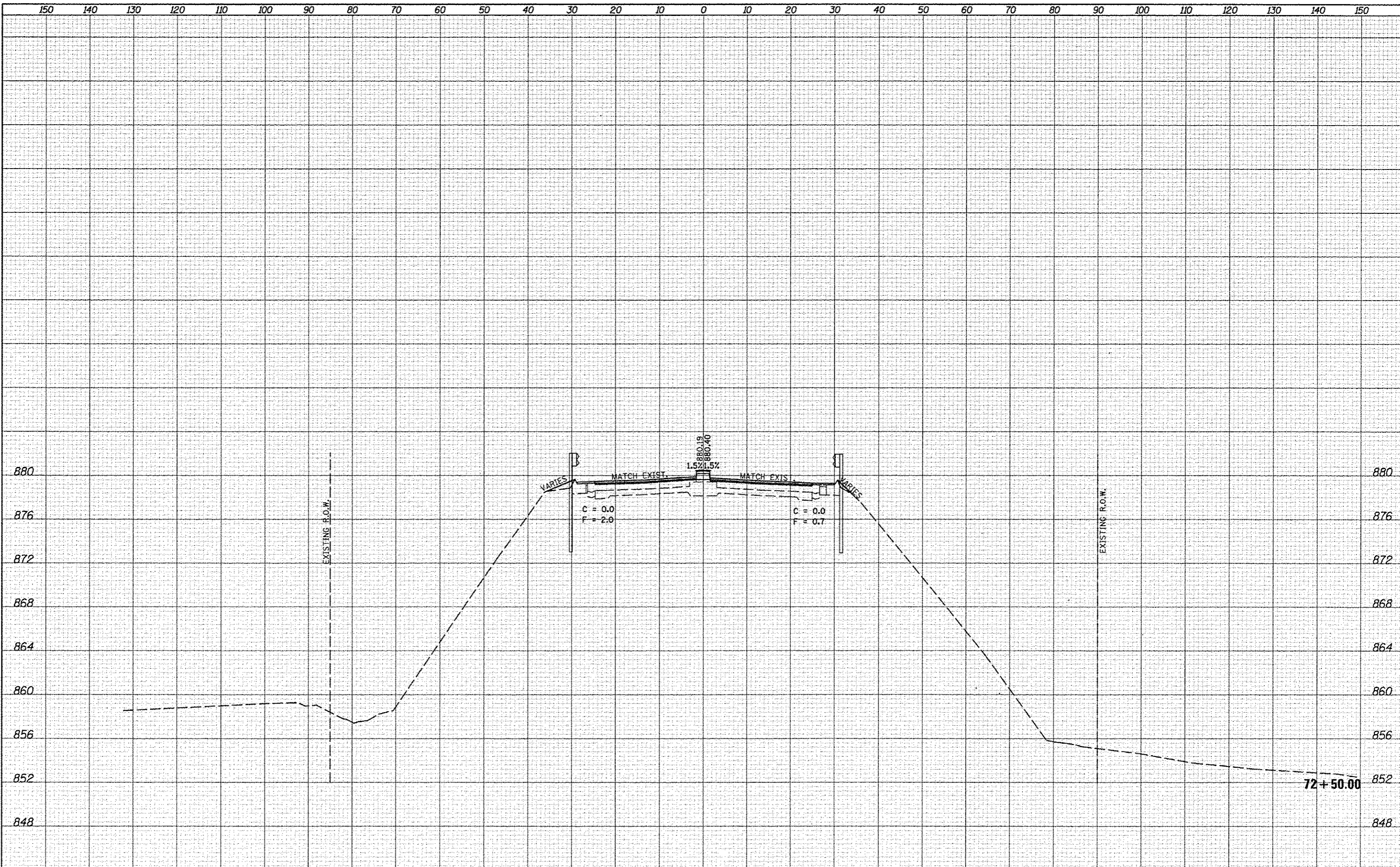
REVISED -
 REVISED -
 REVISED -
 REVISED -

STATE OF ILLINOIS
 DEPARTMENT OF TRANSPORTATION

CROSS SECTION SHEETS
 FAP 704 (I-55 BUS)

SCALE: SHEET 36 OF 58 SHEETS STA. 72+00.00 TO STA. 72+00.00

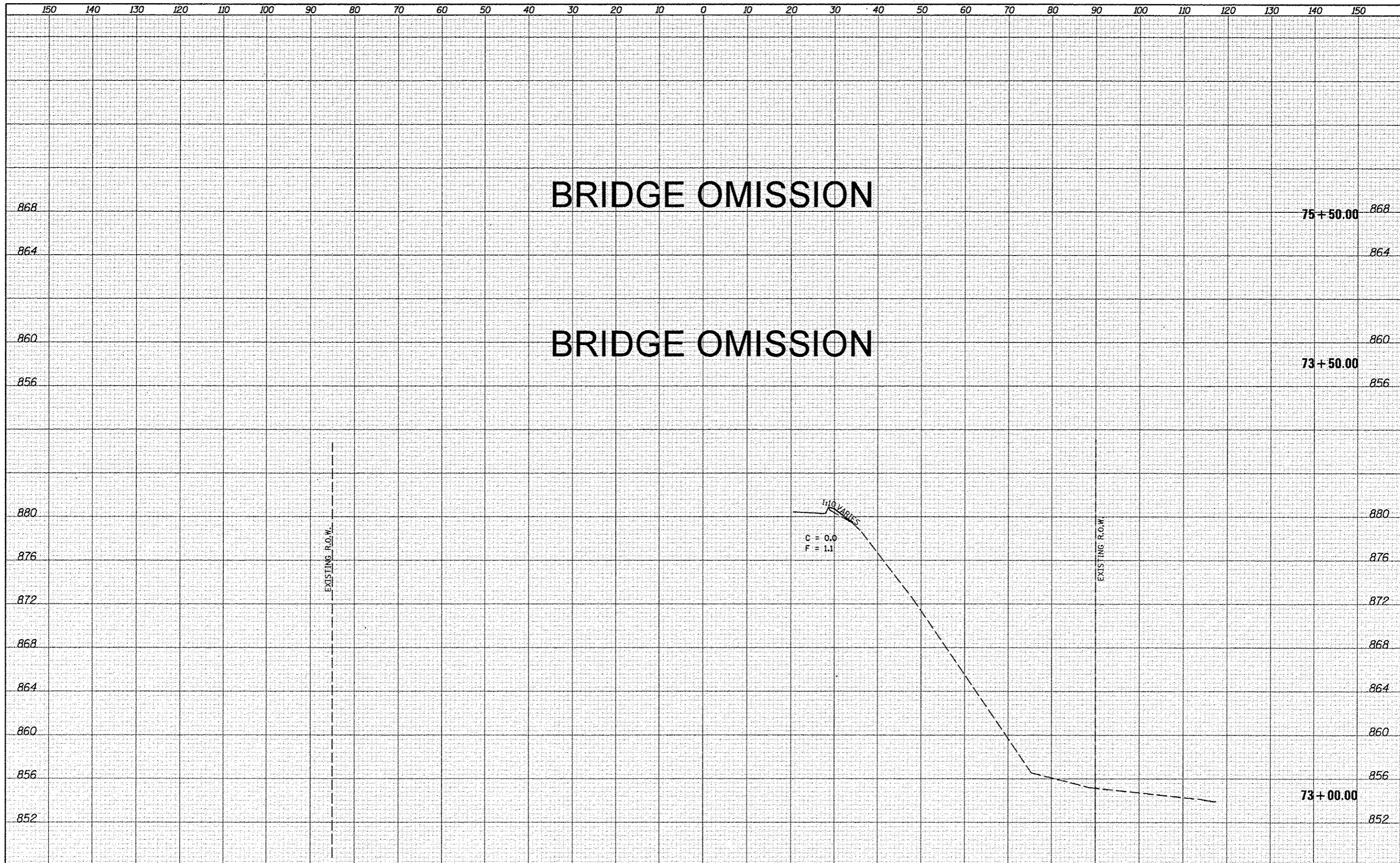
F.A.P. RTE.	SECTION	COUNTY	TOTAL SHEETS	SHEET NO.
704	157-TMS-1 & IRS-3	McLean	273	227
			CONTRACT NO. 70838	
ILLINOIS FED. AID PROJECT				



DATE	
BY	
SAVED	
TEMP	
AREAS	
CHECKED	
NO.	

DATE	
BY	
SAVED	
TEMP	
AREAS	
CHECKED	
NO.	

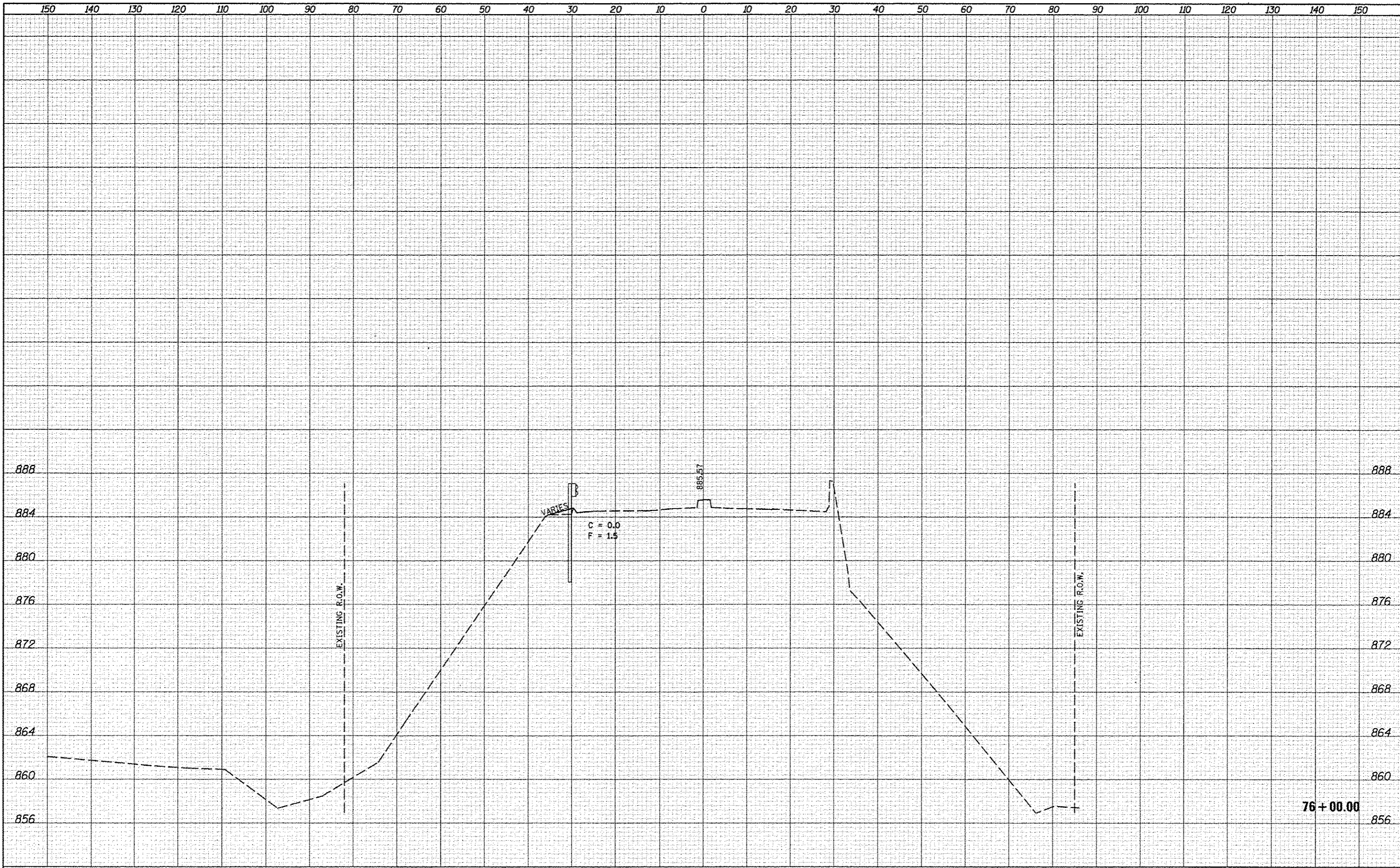
FILE NAME : c:\pwork\pwork\dodgema\d8267571\0578830-sh	USER NAME : dodgema	DESIGNED -	REVISED -	STATE OF ILLINOIS DEPARTMENT OF TRANSPORTATION	CROSS SECTION SHEETS FAP 704 (I-55 BUS)				F.A.P. RTE. 704	SECTION (57-7RS-1 & IRS-3)	COUNTY McLean	TOTAL SHEETS 273	SHEET NO. 228
	KS_I55BUS.dgn	DRAWN -	REVISED -		SCALE: SHEET 37 OF 58 SHEETS	STA. 72+50.00	TO STA. 72+50.00	CONTRACT NO. 70838					
	PLOT SCALE = 20.0000' / in.	CHECKED -	REVISED -		ILLINOIS FED. AID PROJECT								
	PLOT DATE = 6/11/2014	DATE -	REVISED -										



DATE	
BY	
DESIGNED	
DRAWN	
CHECKED	
DATE	
FILE NAME	
USER NAME	
DESIGNED	
DRAWN	
CHECKED	
DATE	

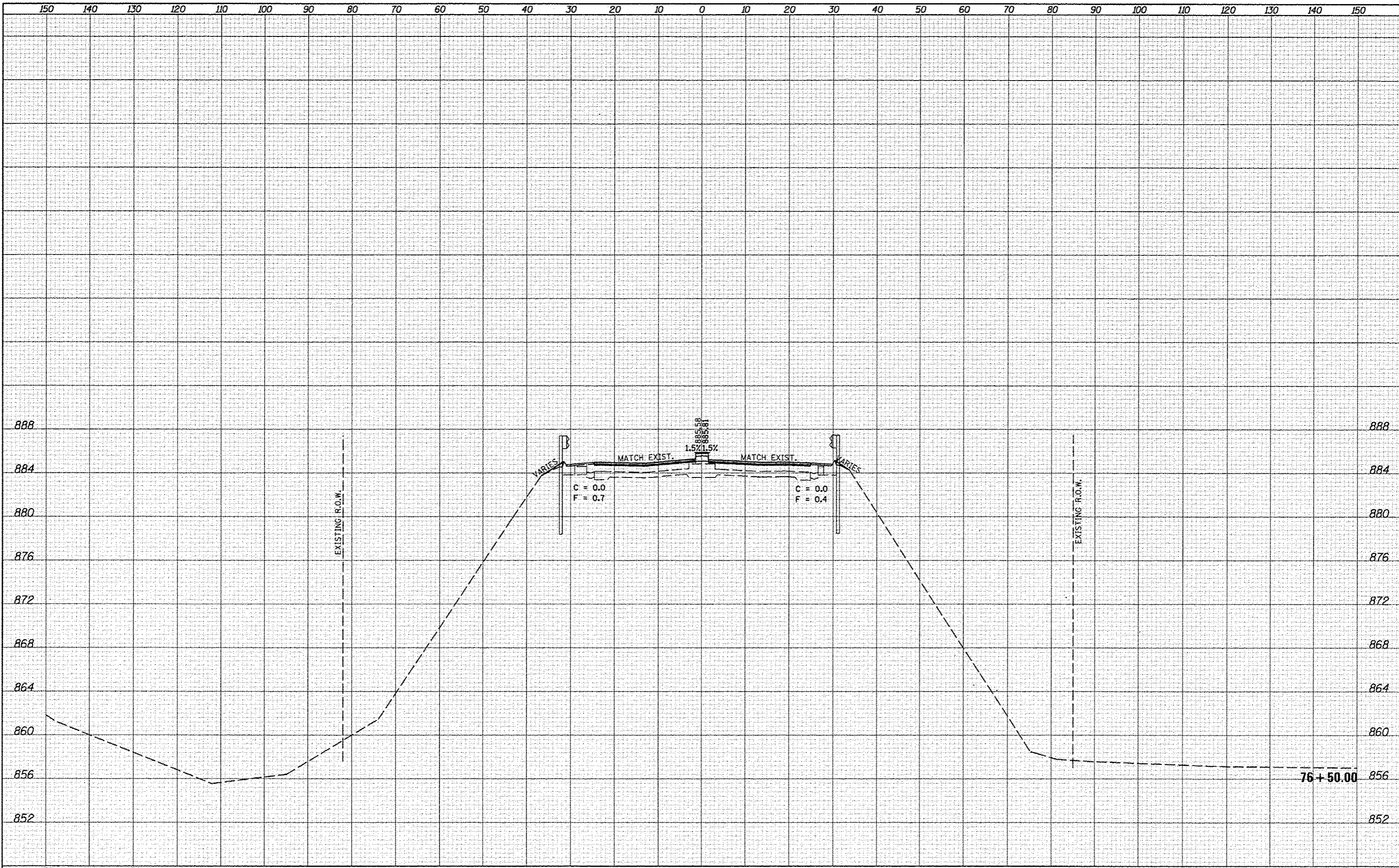
DATE	
BY	
DESIGNED	
DRAWN	
CHECKED	
DATE	
FILE NAME	
USER NAME	
DESIGNED	
DRAWN	
CHECKED	
DATE	

FILE NAME	USER NAME	DESIGNED	REVISOR	STATE OF ILLINOIS DEPARTMENT OF TRANSPORTATION				CROSS SECTION SHEETS FAP 704 (I-55 BUS)				F.A.P. RTE.	SECTION	COUNTY	TOTAL SHEETS	SHEET NO.
ct:\p\work\p\idot\dodgema\d0267571\0570638-9h	dodgema	-	-									704	(57-7)RS-1 & IRS-3	McLean	273	229
MODELNAME	PLOT SCALE	CHECKED	REVISOR	SCALE:				SHEET 38 OF 58 SHEETS				STA. 73+00.00 TO STA. 75+50.00				
	28.0000 1" = 100'	-	-									ILLINOIS FED. AID PROJECT				
	PLOT DATE	DATE	REVISOR									CONTRACT NO. 70838				
	6/11/2014	-	-													



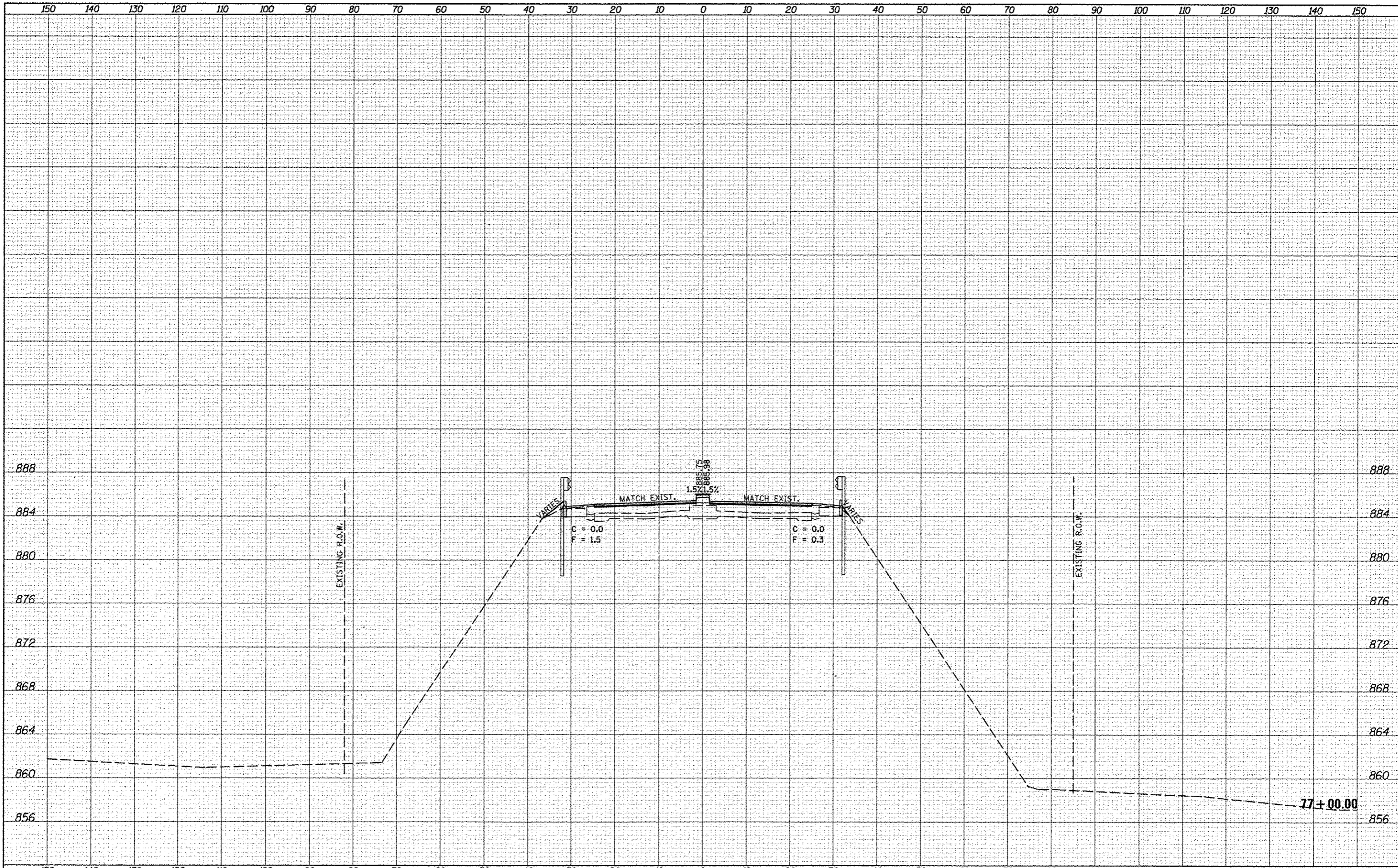
DATE	
BY	
DESIGNED	
DRAWN	
CHECKED	
REVISIONS	
NO.	

DATE	
BY	
DESIGNED	
DRAWN	
CHECKED	
REVISIONS	
NO.	



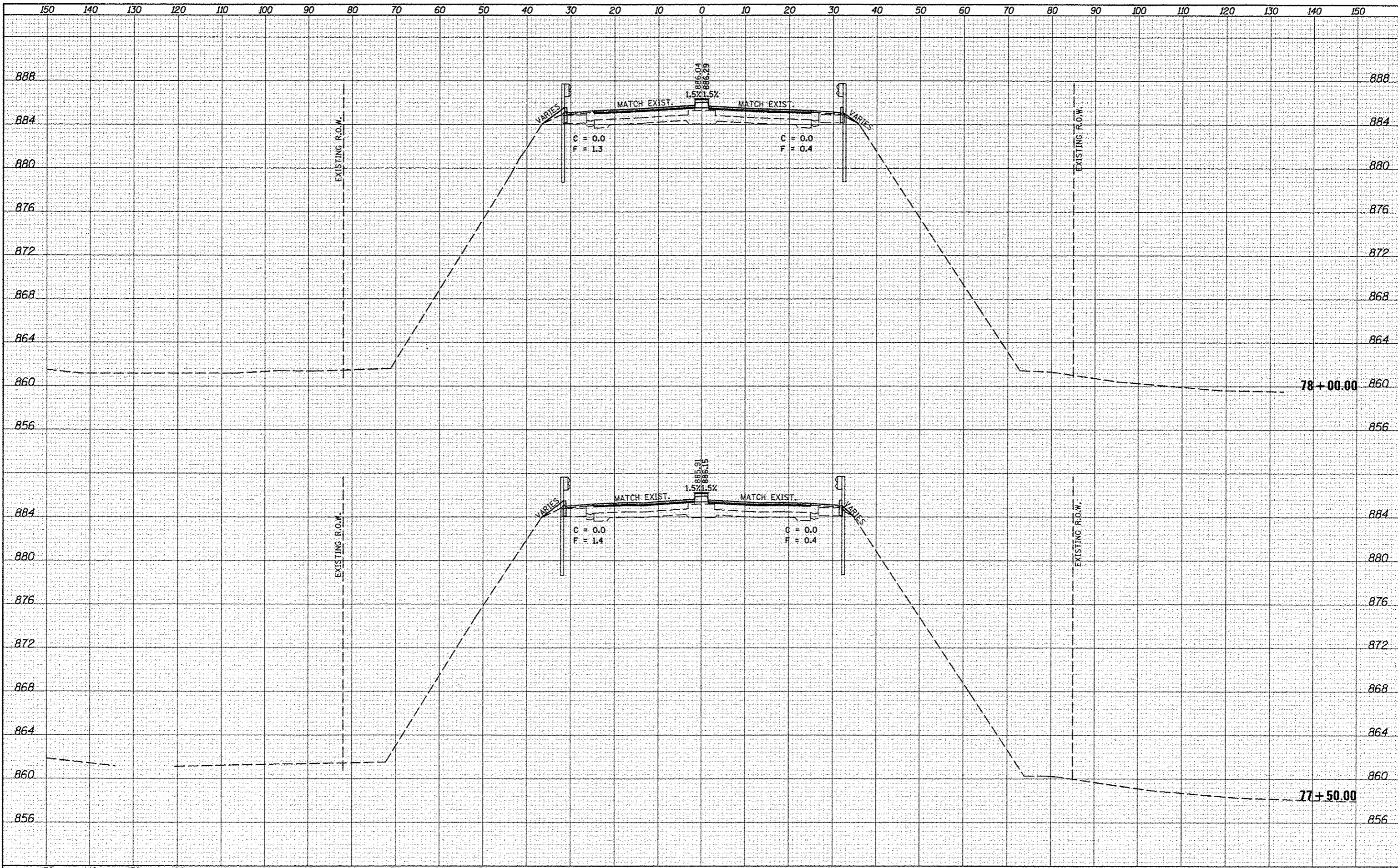
DATE	
BY	
DESIGNED	
DRAWN	
CHECKED	
DATE	
BY	
DESIGNED	
DRAWN	
CHECKED	

DATE	
BY	
DESIGNED	
DRAWN	
CHECKED	
DATE	
BY	
DESIGNED	
DRAWN	
CHECKED	



DATE	
BY	
NO.	
FINAL SURVEY	
NO. BOOK	
NOTE BOOK	
TEMPLATE	
AREAS	
CHECKED	

DATE	
BY	
NO.	
ORIGINAL SURVEY	
NO. BOOK	
NOTE BOOK	
TEMPLATE	
AREAS	
CHECKED	

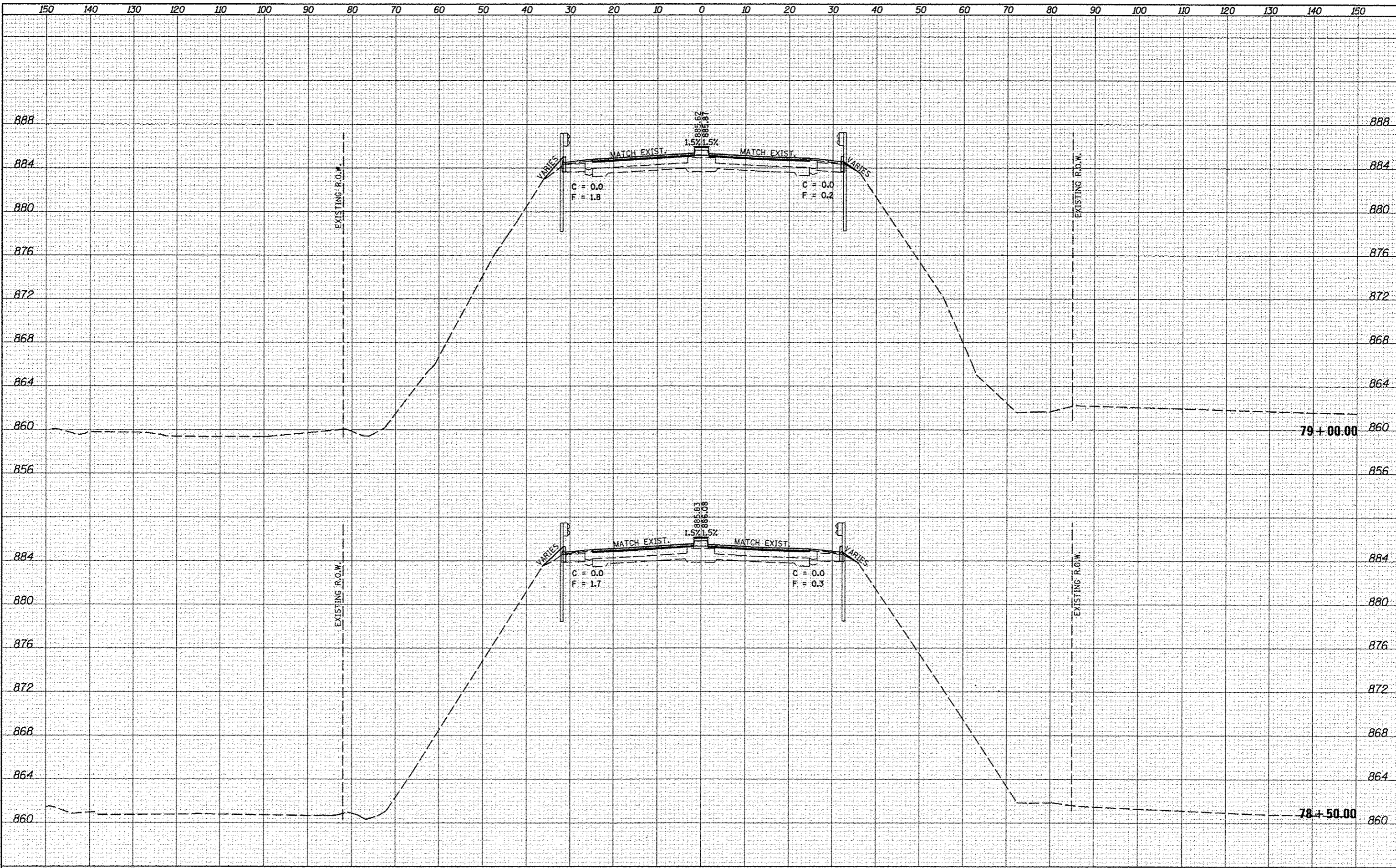


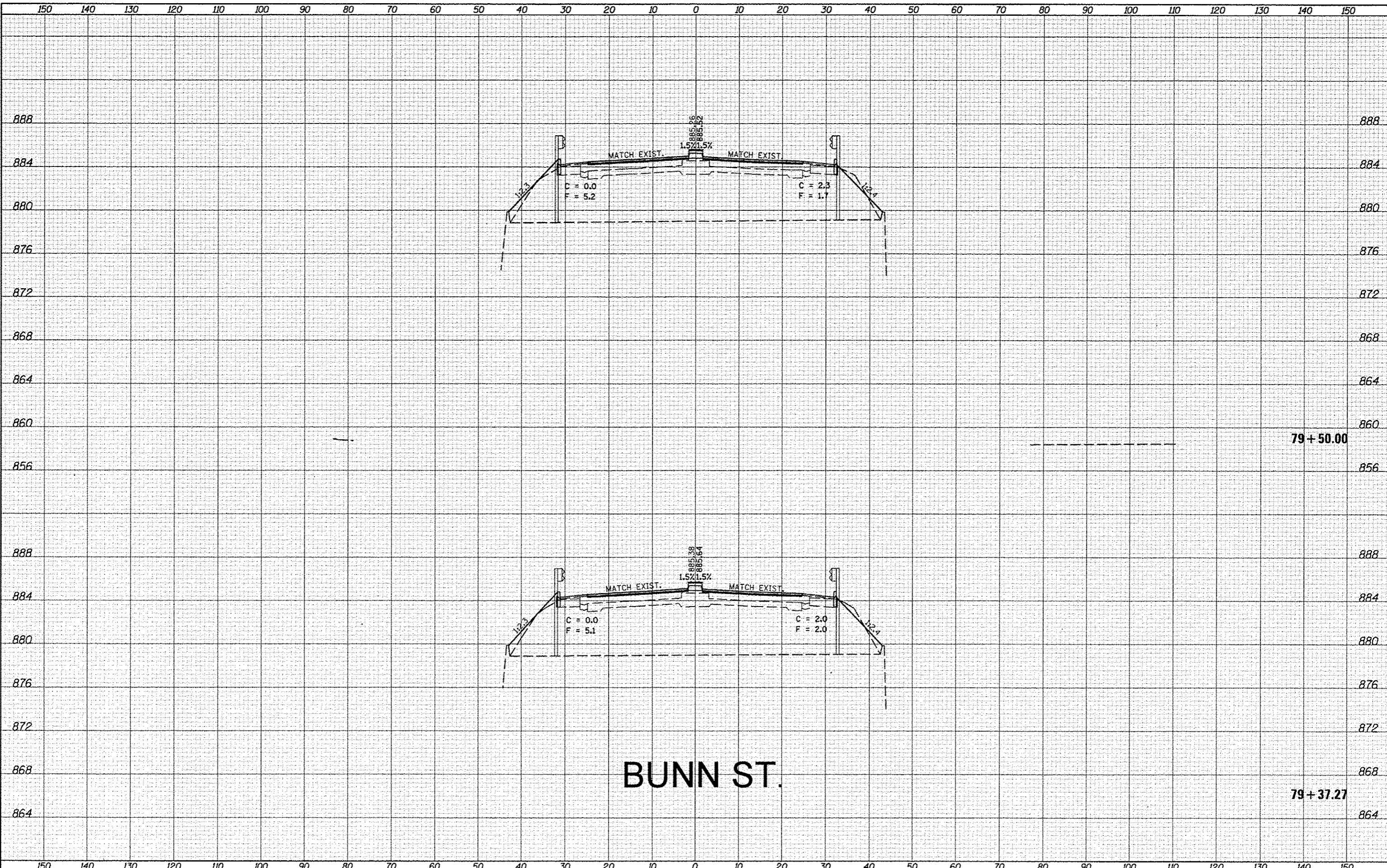
DATE	
BY	
DESIGNED	
DRAWN	
CHECKED	
DATE	
FILE NAME	
USER NAME	
DESIGNED	
DRAWN	
CHECKED	
DATE	

DATE	
BY	
DESIGNED	
DRAWN	
CHECKED	
DATE	
FILE NAME	
USER NAME	
DESIGNED	
DRAWN	
CHECKED	
DATE	

DATE	
BY	
FINAL SHEET	
SURVEYED	
PLotted	
NOTE BOOK	
NO.	
AREAS CHECKED	

DATE	
BY	
ORIGINAL SHEET	
SURVEYED	
PLotted	
NOTE BOOK	
NO.	
AREAS CHECKED	



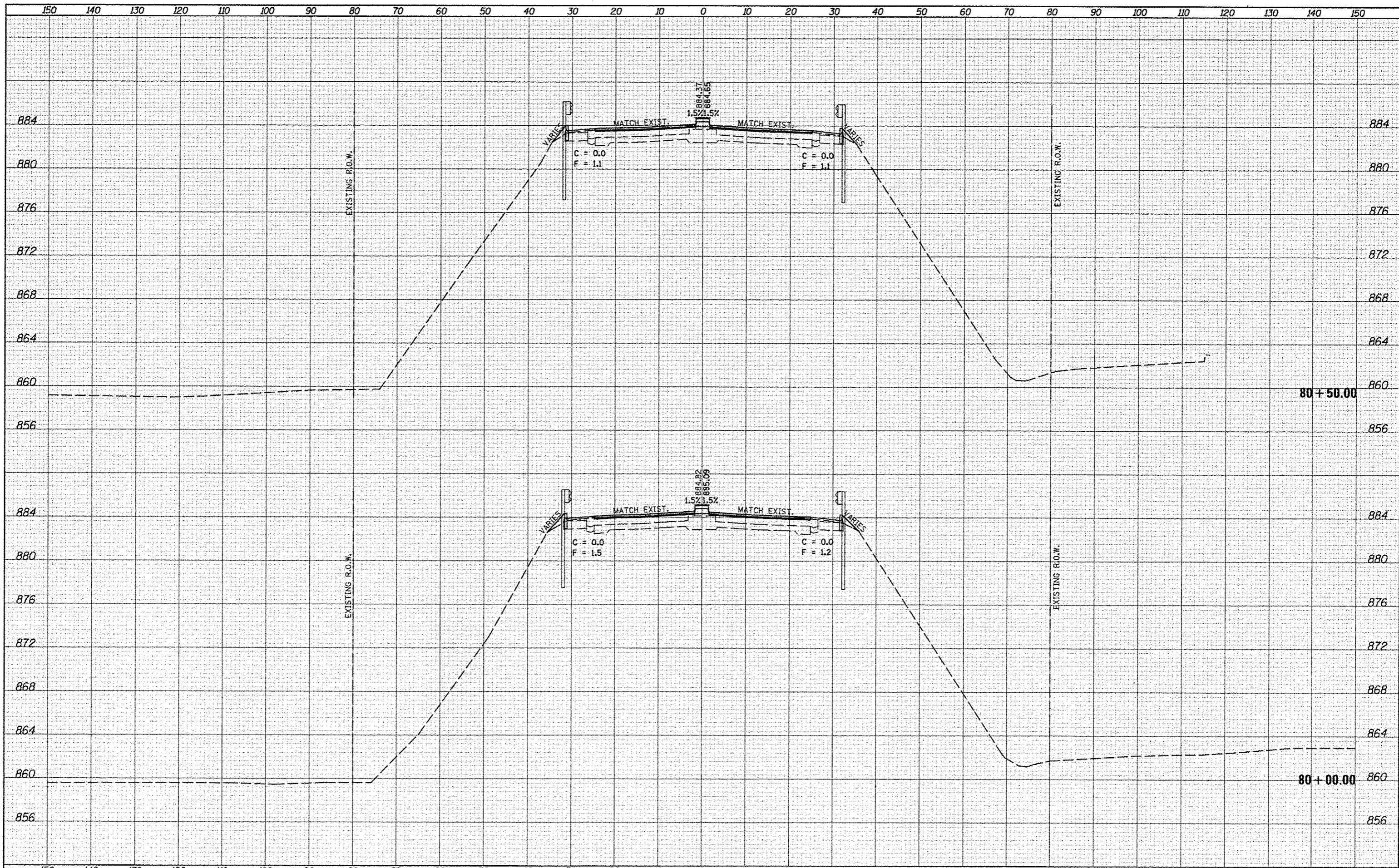


DATE	
BY	
DESIGNED	
DRAWN	
CHECKED	
REVISIONS	
NO.	

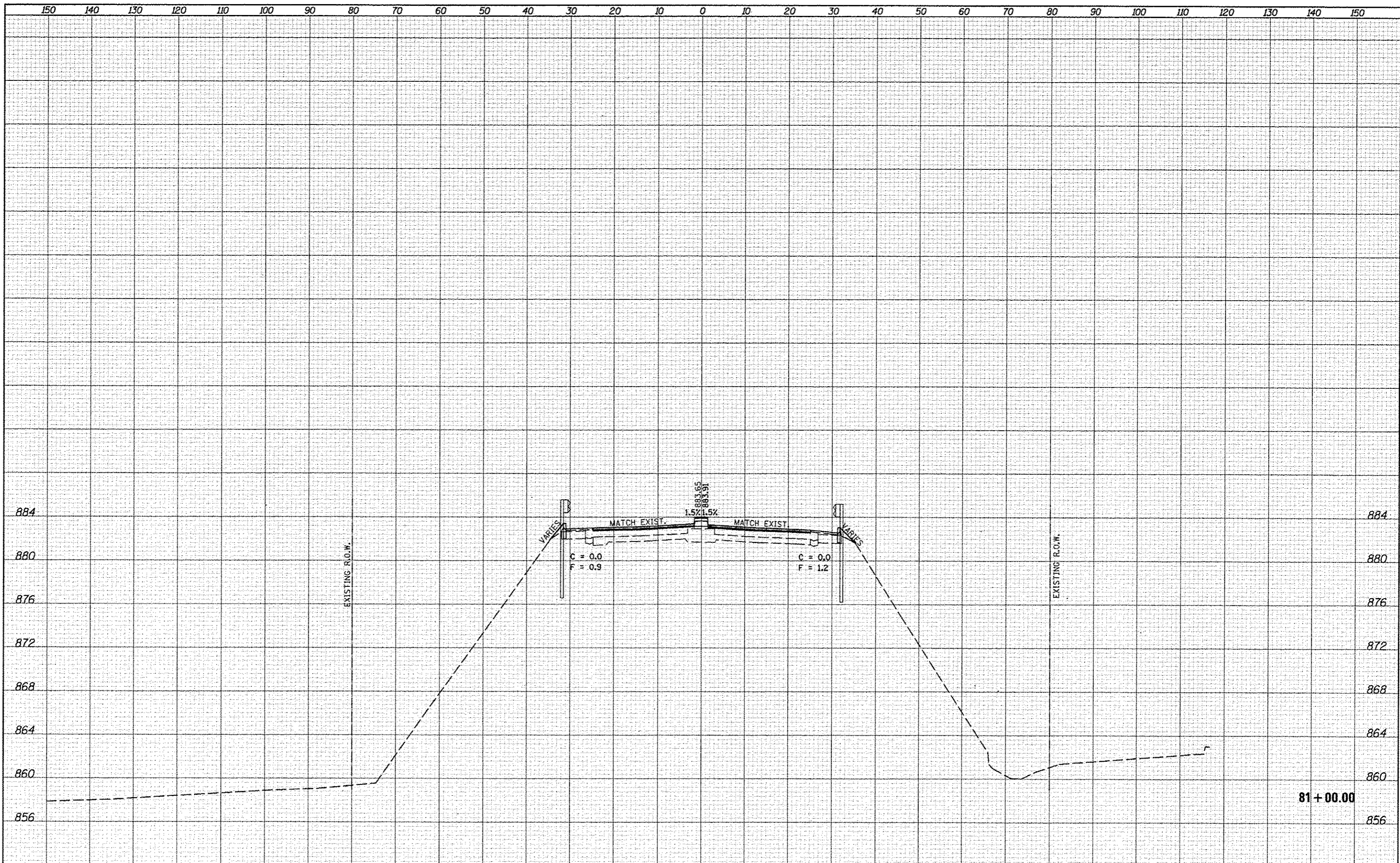
DATE	
BY	
DESIGNED	
DRAWN	
CHECKED	
REVISIONS	
NO.	

DATE	
BY	
SAVED TO	
FINAL SURVEY	
NOTE BOOK	
NO.	
AREAS CHECKED	
TEMPLATE	

DATE	
BY	
SAVED TO	
ORIGINAL SURVEY	
NOTE BOOK	
NO.	
AREAS CHECKED	
TEMPLATE	



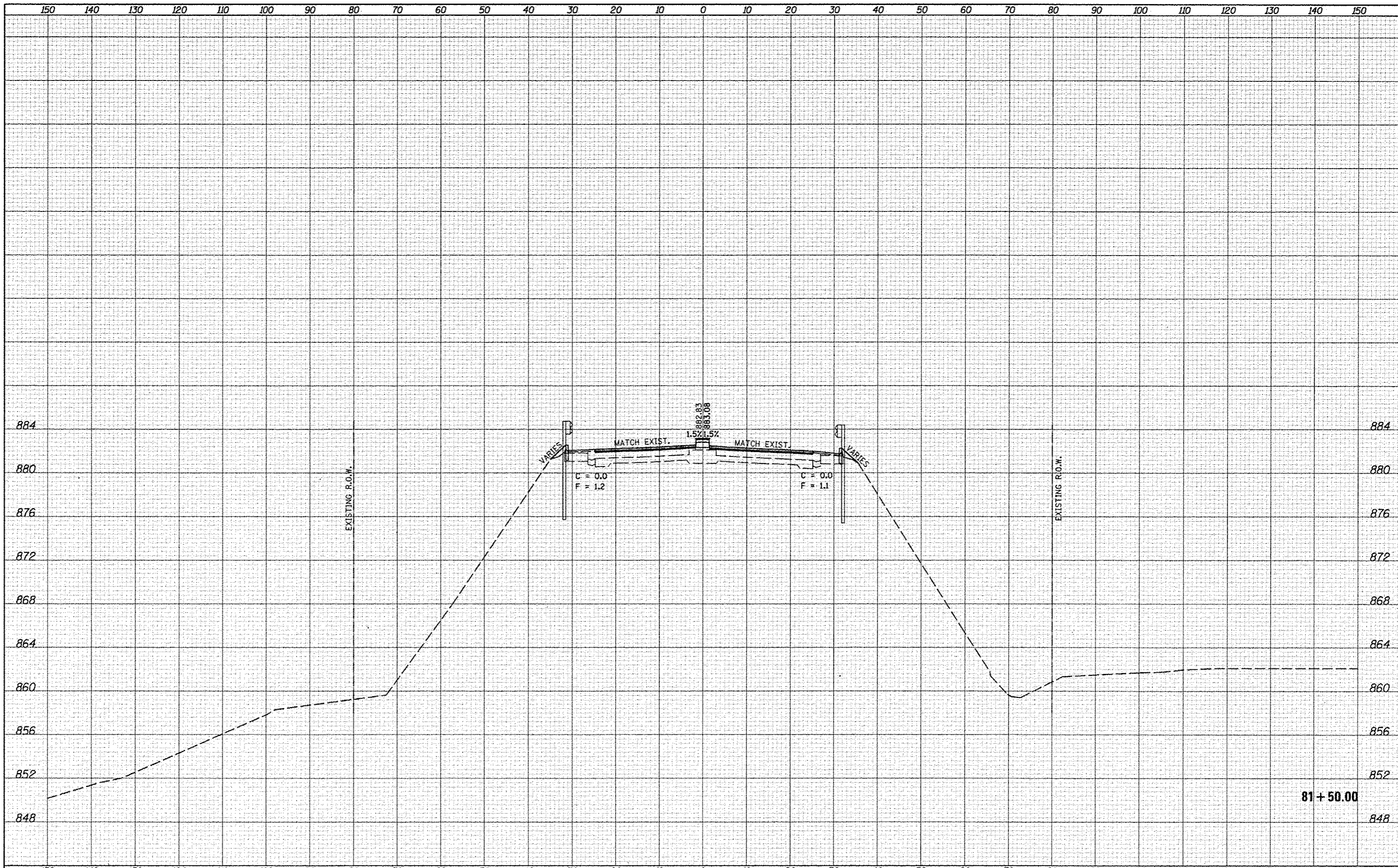
FILE NAME :	USER NAME :	DESIGNED :	REVISED :	STATE OF ILLINOIS DEPARTMENT OF TRANSPORTATION	CROSS SECTION SHEETS FAP 704 (I-55 BUS)	F.A.P.	SECTION	COUNTY	TOTAL SHEETS	SHEET NO.	
orlpw\work\p\wdot\dodgans\10267571\0570838-shv	XS_155BUS.dgn	DRAWN :	REVISED :			704	(57-7)RS-1 & IRS-3	McLean	273	236	
MODELNAME :	PLOT SCALE :	CHECKED :	REVISED :			CONTRACT NO. 70838		ILLINOIS FED. AID PROJECT			
	PLOT DATE :	DATE :	REVISED :			SCALE: SHEET 45 OF 58 SHEETS STA. 80+00.00 TO STA. 80+50.00					



DATE	
BY	
DESIGNED	
DRAWN	
CHECKED	
DATE	
NO.	

DATE	
BY	
DESIGNED	
DRAWN	
CHECKED	
DATE	
NO.	

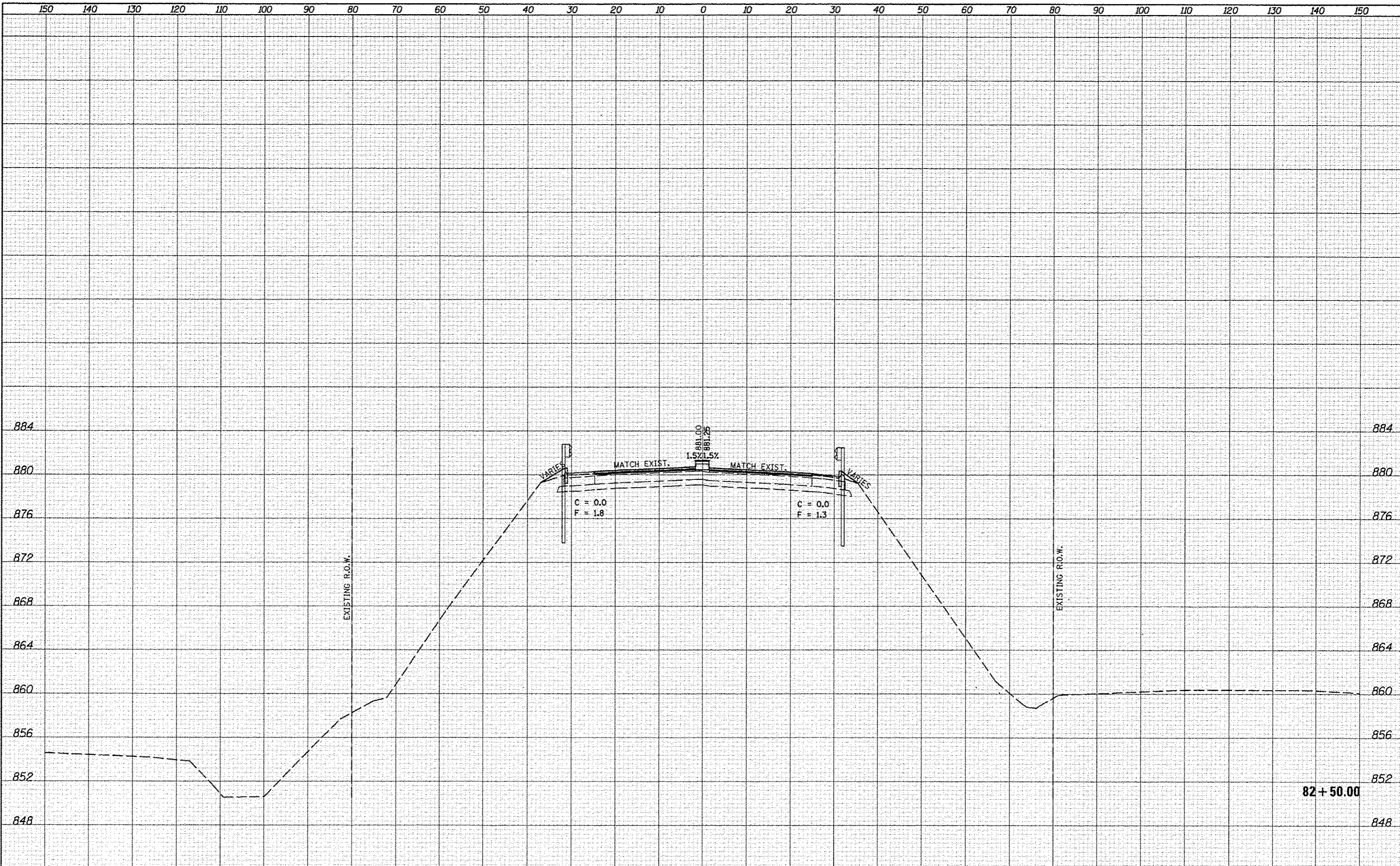
FILE NAME	USER NAME - dodgema	DESIGNED -	REVISED -	STATE OF ILLINOIS				F.A.P. RTE. 704		SECTION (57-7)RS-1 & RS-3	COUNTY McLean	TOTAL SHEETS 273	SHEET NO. 237				
X5_155BUS.dgn				DEPARTMENT OF TRANSPORTATION				CROSS SECTION SHEETS									
PLOT SCALE = 20,000' / 1"								FAP 704 (1-55 BUS)									
PLOT DATE = 6/11/2014								SCALE:		SHEET 46 OF 58 SHEETS				STA. 81+00.00 TO STA. 81+00.00		CONTRACT NO. 70838	
												ILLINOIS FED. AID PROJECT					



DATE	
BY	
DESIGNED	
DRAWN	
CHECKED	
DATE	
FILE NAME	
USER NAME	
DESIGNED	
DRAWN	
CHECKED	
DATE	

DATE	
BY	
DESIGNED	
DRAWN	
CHECKED	
DATE	
FILE NAME	
USER NAME	
DESIGNED	
DRAWN	
CHECKED	
DATE	

FILE NAME	USER NAME	DESIGNED	REVISED	STATE OF ILLINOIS DEPARTMENT OF TRANSPORTATION		CROSS SECTION SHEETS FAP 704 (I-55 BUS)		F.A.P. RTE.	SECTION	COUNTY	TOTAL SHEETS	SHEET NO.	
cr:\p\work\p\dodgens\0267571\0570038-sh	dodgens	-	-			704	(57-7RS-1 & IRS-3)	McLean	273	238			
MODELNAME	XS_15%BUS.dgn	DRAWN	REVISED			SCALE:		SHEET 47 OF 58 SHEETS		STA. 81+50.00 TO STA. 81+50.00	CONTRACT NO. 70838		[ILLINOIS] FED. AID PROJECT
	PLOT SCALE: 20,0000' / 1"	CHECKED	REVISED										
	PLOT DATE: 6/11/2014	DATE	REVISED										

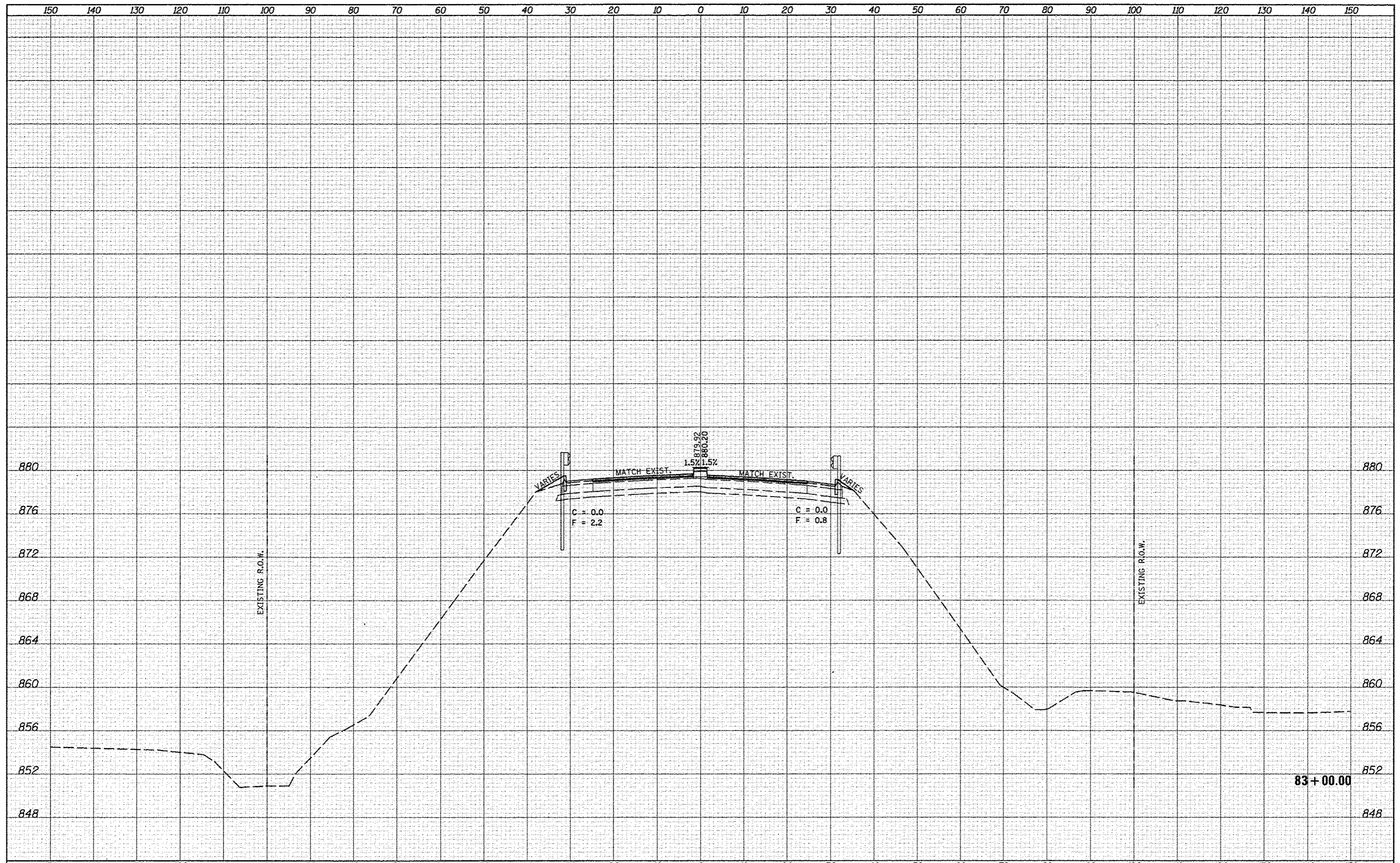


DATE	
BY	
STARTED	
STOPPED	
NO. OF	
TEMP.	
AREAS	
CHECKED	
FINAL	
SURVEY	
NOTE BOOK	
NO.	

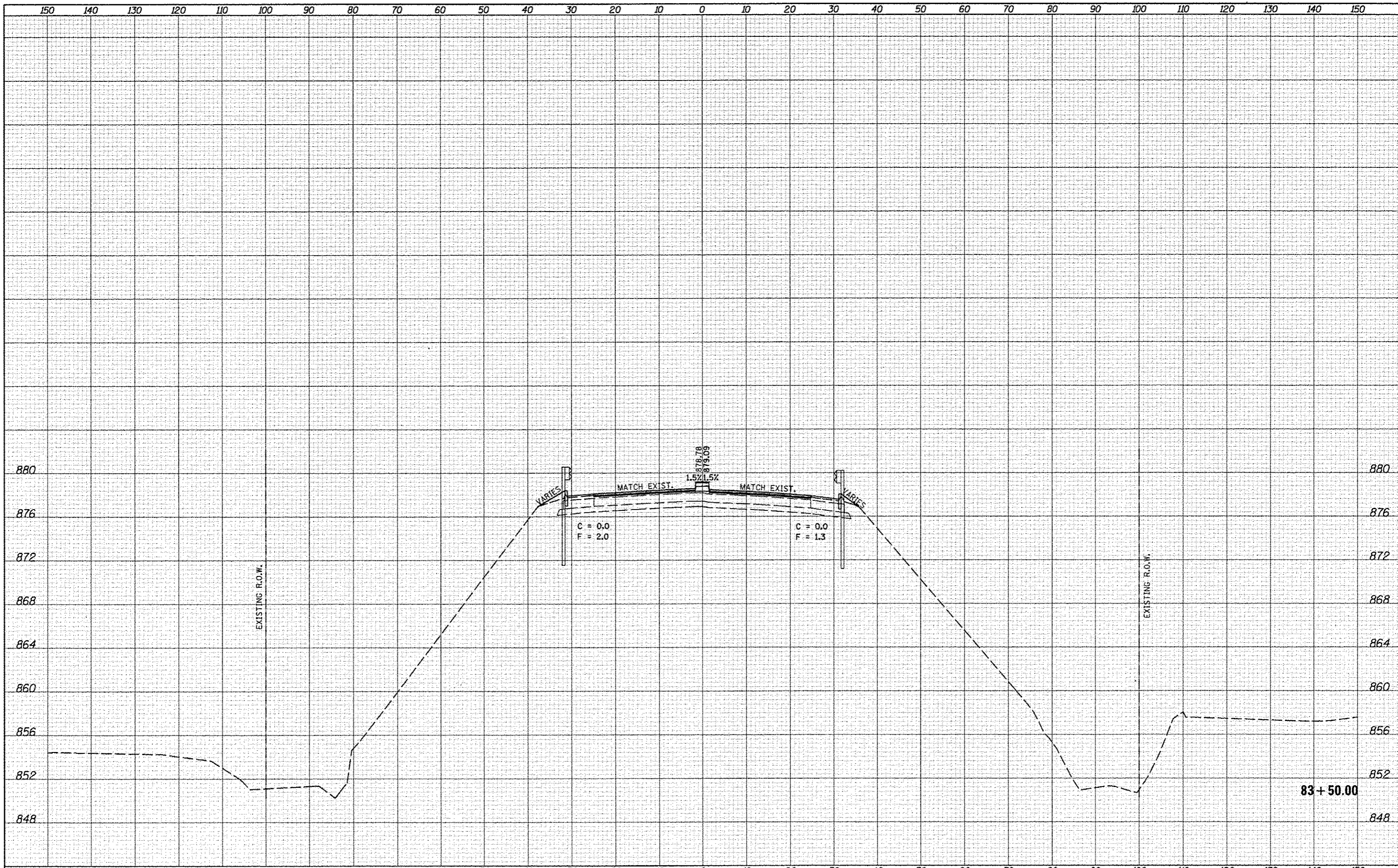
DATE	
BY	
STARTED	
STOPPED	
NO. OF	
TEMP.	
AREAS	
CHECKED	
ORIGINAL	
SURVEY	
NOTE BOOK	
NO.	

DATE	
BY	
FINAL SURVEY	
DESIGNED	
DRAWN	
CHECKED	
DATE	
NO.	

DATE	
BY	
ORIGINAL SURVEY	
DESIGNED	
DRAWN	
CHECKED	
DATE	
NO.	



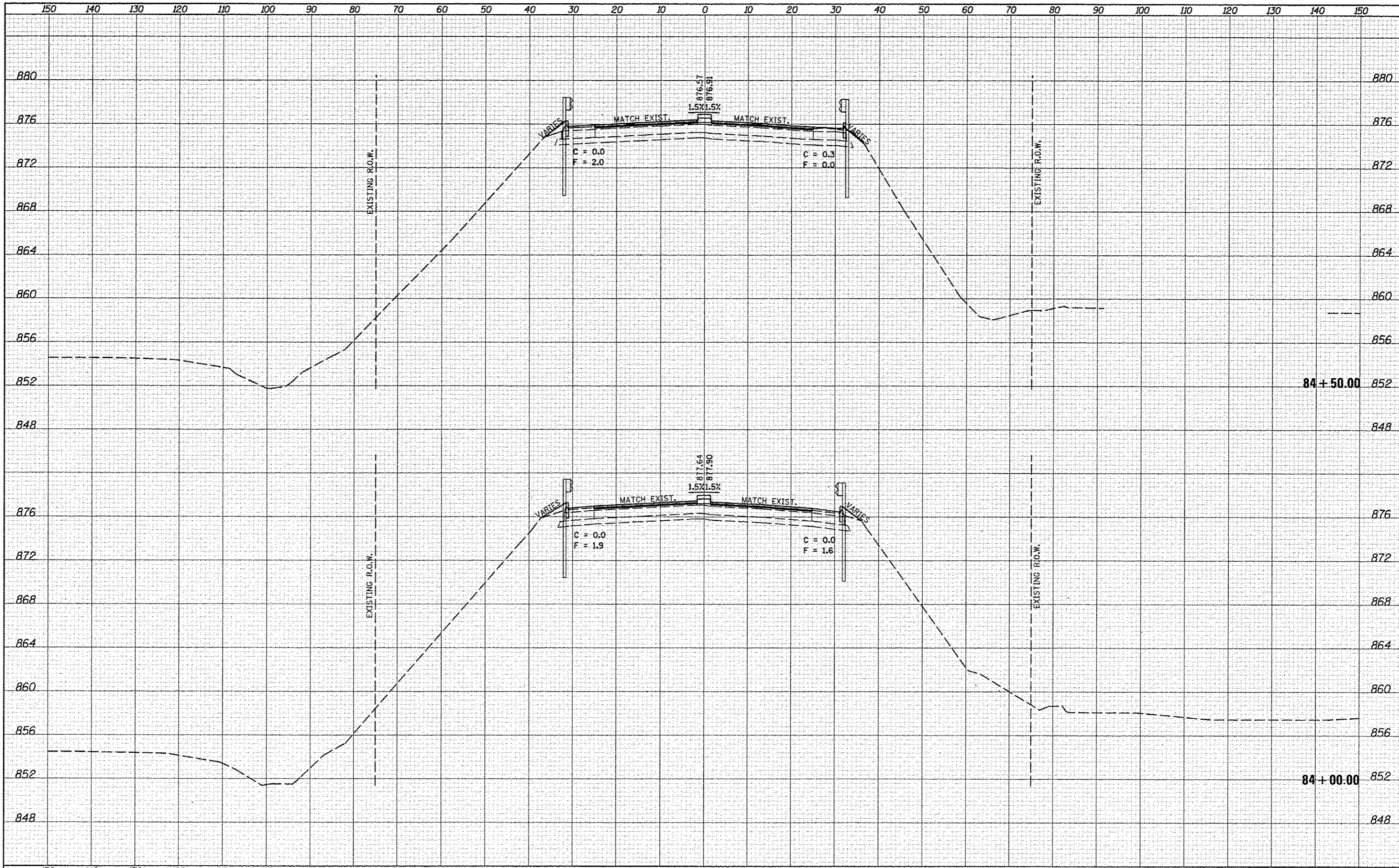
FILE NAME : c:\p\work\p\dot\dodgans\1267571\0578838-hh\5-155BUS.dgn	USER NAME : dodgema	DESIGNED - DRAWN - CHECKED - DATE -	REVISED - REVISED - REVISED - REVISED -	STATE OF ILLINOIS DEPARTMENT OF TRANSPORTATION		CROSS SECTION SHEETS FAP 704 (I-55 BUS)		F.A.P. RTE. 704	SECTION (57-7)RS-1 & RS-3	COUNTY McLean	TOTAL SHEETS 273	SHEET NO. 241
MODEL NAME :	PLLOT SCALE : 20.0000' / in.	PLLOT DATE : 6/11/2014		SCALE:	SHEET 50 OF 58 SHEETS	STA. 83+00.00 TO STA. 83+00.00	CONTRACT NO. 70838		ILLINOIS FED. AID PROJECT			



DATE	
BY	
DESIGNED	
DRAWN	
CHECKED	
DATE	
FILE NAME	
USER NAME	
DESIGNED	
DRAWN	
CHECKED	
DATE	

DATE	
BY	
DESIGNED	
DRAWN	
CHECKED	
DATE	
FILE NAME	
USER NAME	
DESIGNED	
DRAWN	
CHECKED	
DATE	

FILE NAME	USER NAME	DESIGNED	REVISED	STATE OF ILLINOIS DEPARTMENT OF TRANSPORTATION		CROSS SECTION SHEETS FAP 704 (I-55 BUS)		F.A.P. RTE.	SECTION	COUNTY	TOTAL SHEETS	SHEET NO.
cr:\pwork\pedit\dodgema\0267571\0570838-sh	KS.155BUS.dgn	DRAWN	REVISED					704	(57-TIRS-1 & IRS-3)	McLean	273	242
MODELNAME	PLLOT SCALE	CHECKED	REVISED					SCALE:	SHEET 51 OF 58 SHEETS	STA. 83+50.00 TO STA. 83+50.00	ILLINOIS FED. AID PROJECT	
	PLLOT DATE	DATE	REVISED									

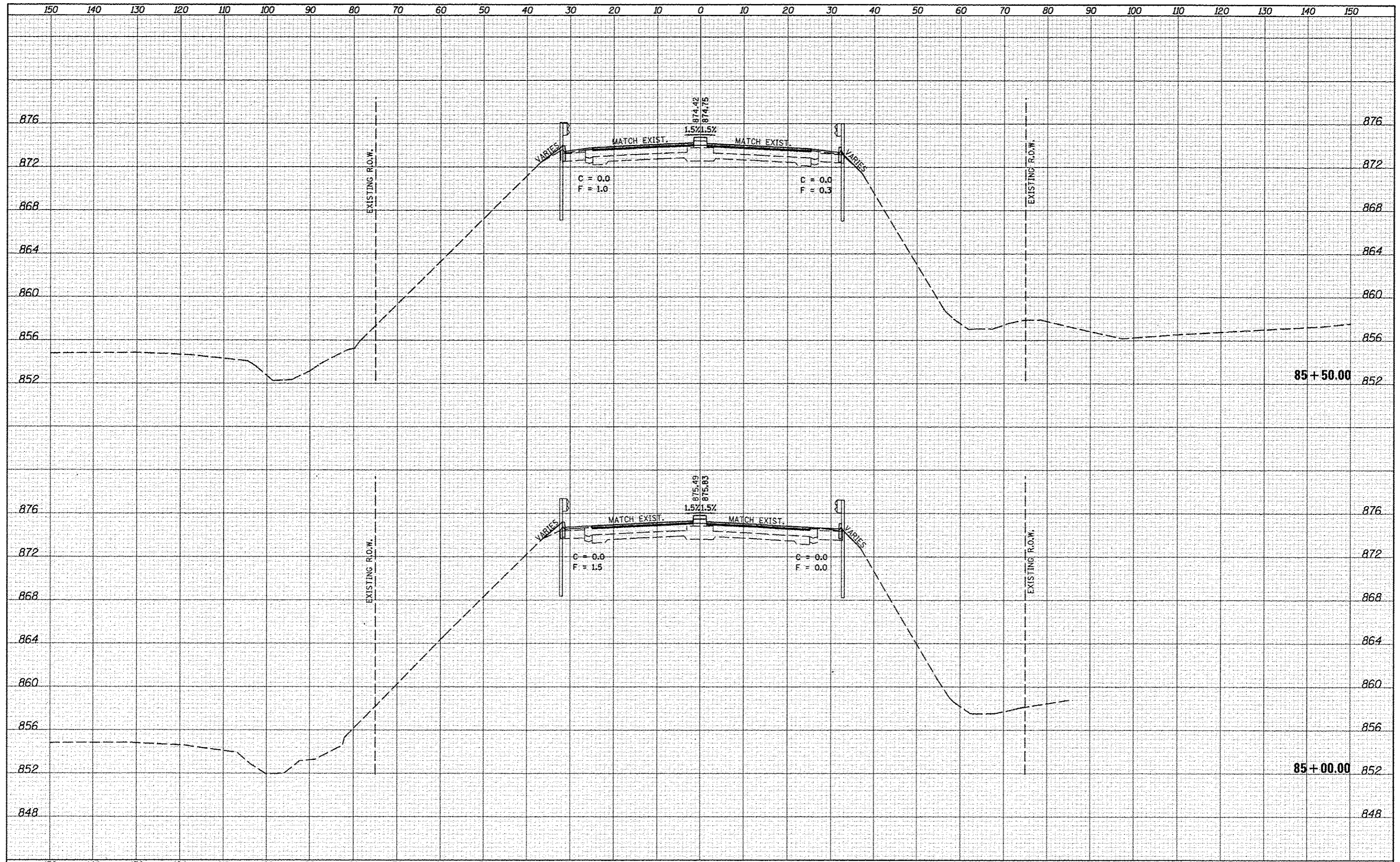


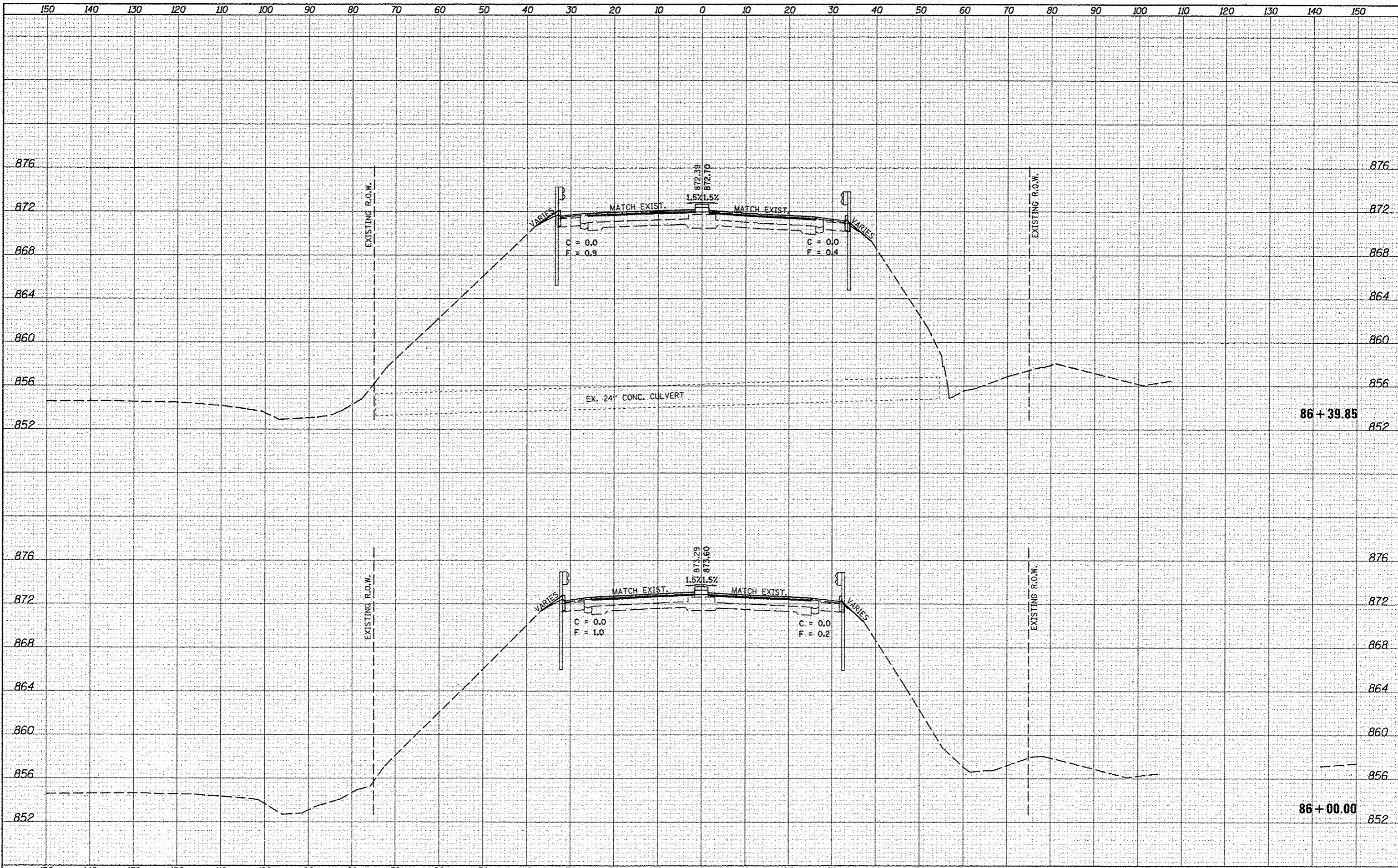
DATE	
BY	
FINAL SURVEY	
SCHEMATIC	
NOTED	
NO. OF SHEETS	
NO. OF SHEETS CHECKED	

DATE	
BY	
ORIGINAL SURVEY	
SCHEMATIC	
NOTED	
NO. OF SHEETS	
NO. OF SHEETS CHECKED	

DATE	
BY	
DESIGNED	
DRAWN	
CHECKED	
DATE	
NO.	
FINAL SURVEY	
PLOTTED	
TEMPLATE	
NOTE BOOK	
AREAS	
CHECKED	

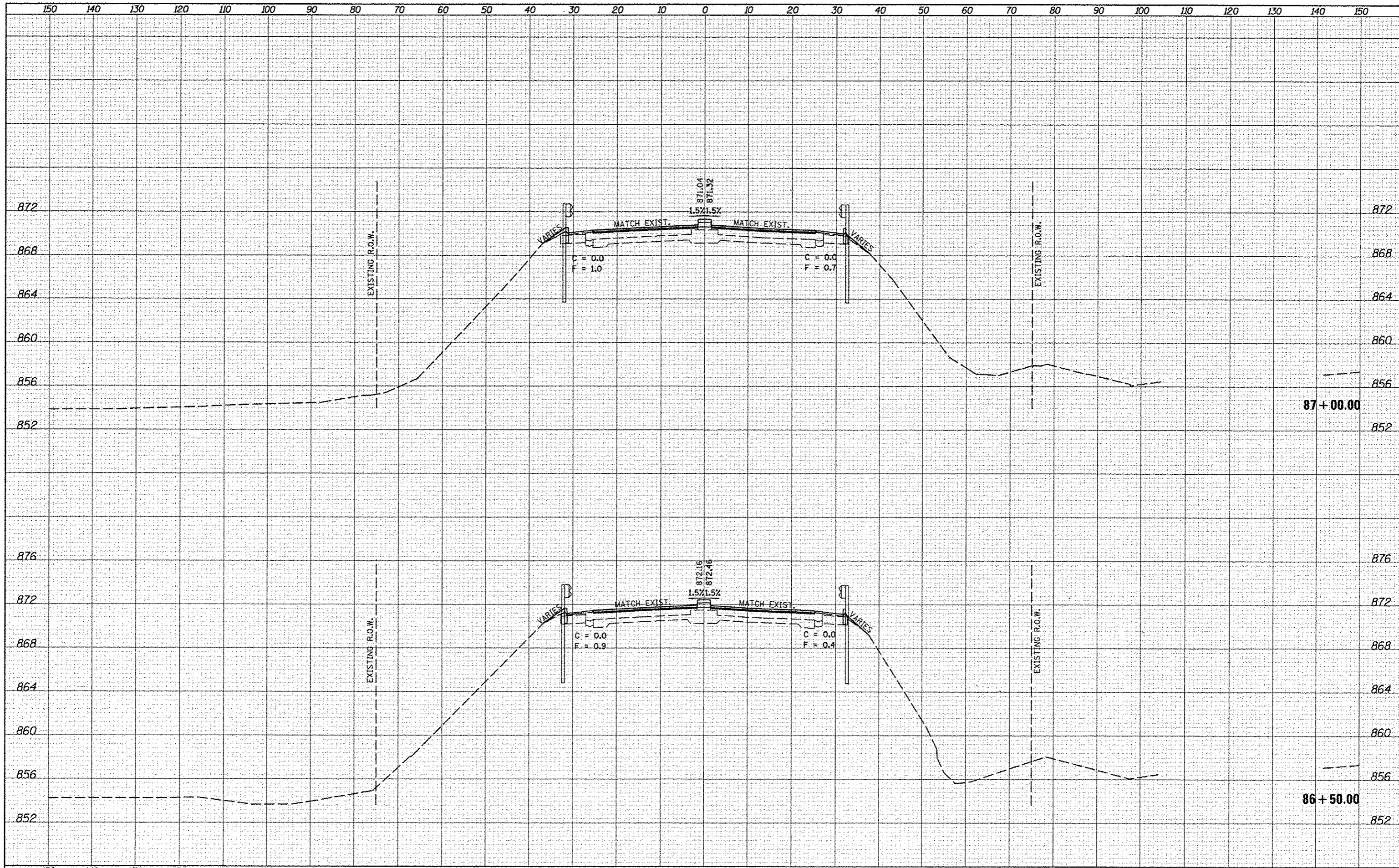
DATE	
BY	
DESIGNED	
DRAWN	
CHECKED	
DATE	
NO.	
ORIGINAL SURVEY	
PLOTTED	
TEMPLATE	
NOTE BOOK	
AREAS	
CHECKED	





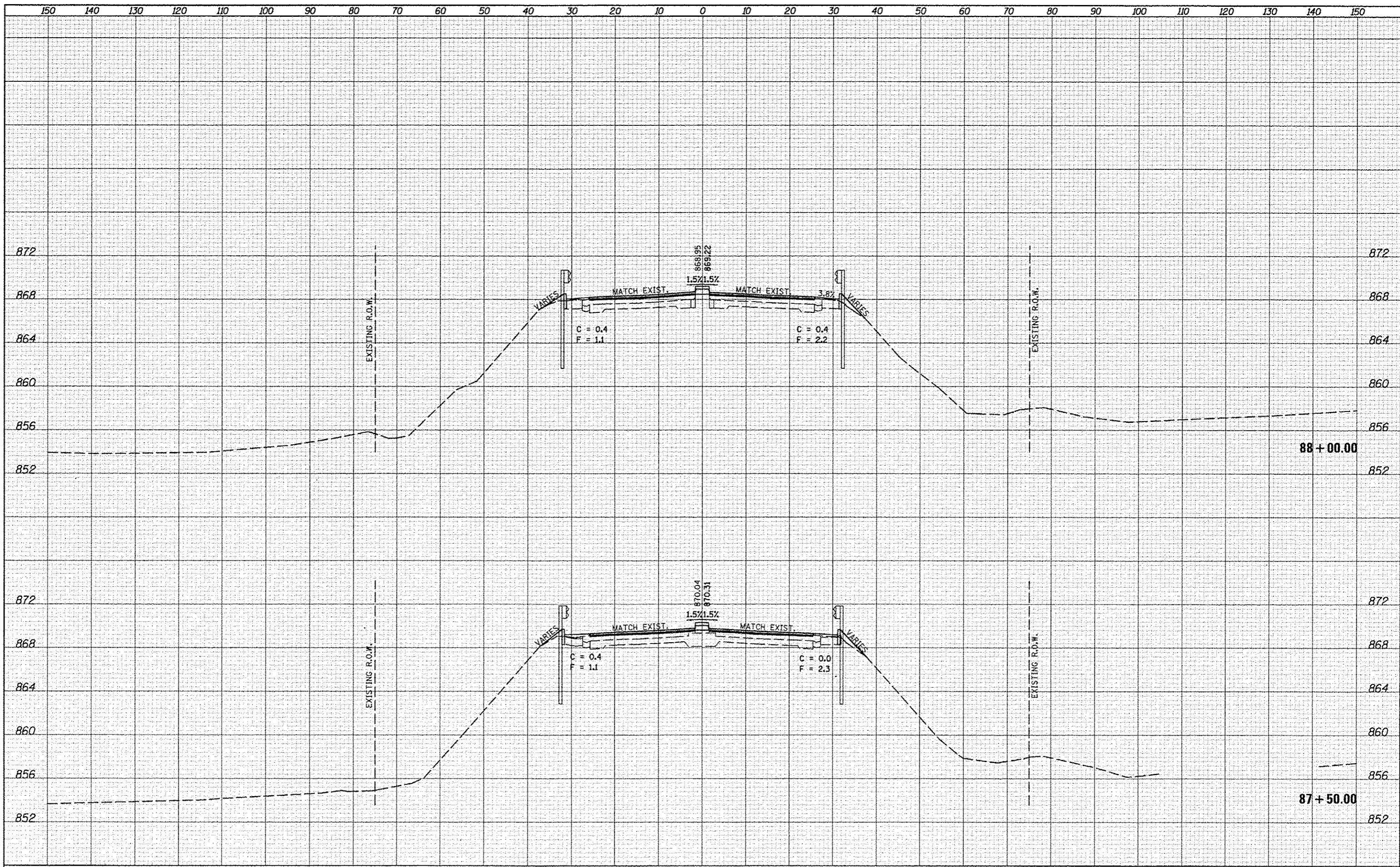
DATE	
BY	
NO.	
FILED	
SURVEY	
NOTED	
BOOK	
NO.	
AREAS	
CHECKED	

DATE	
BY	
NO.	
FILED	
SURVEY	
NOTED	
BOOK	
NO.	
AREAS	
CHECKED	



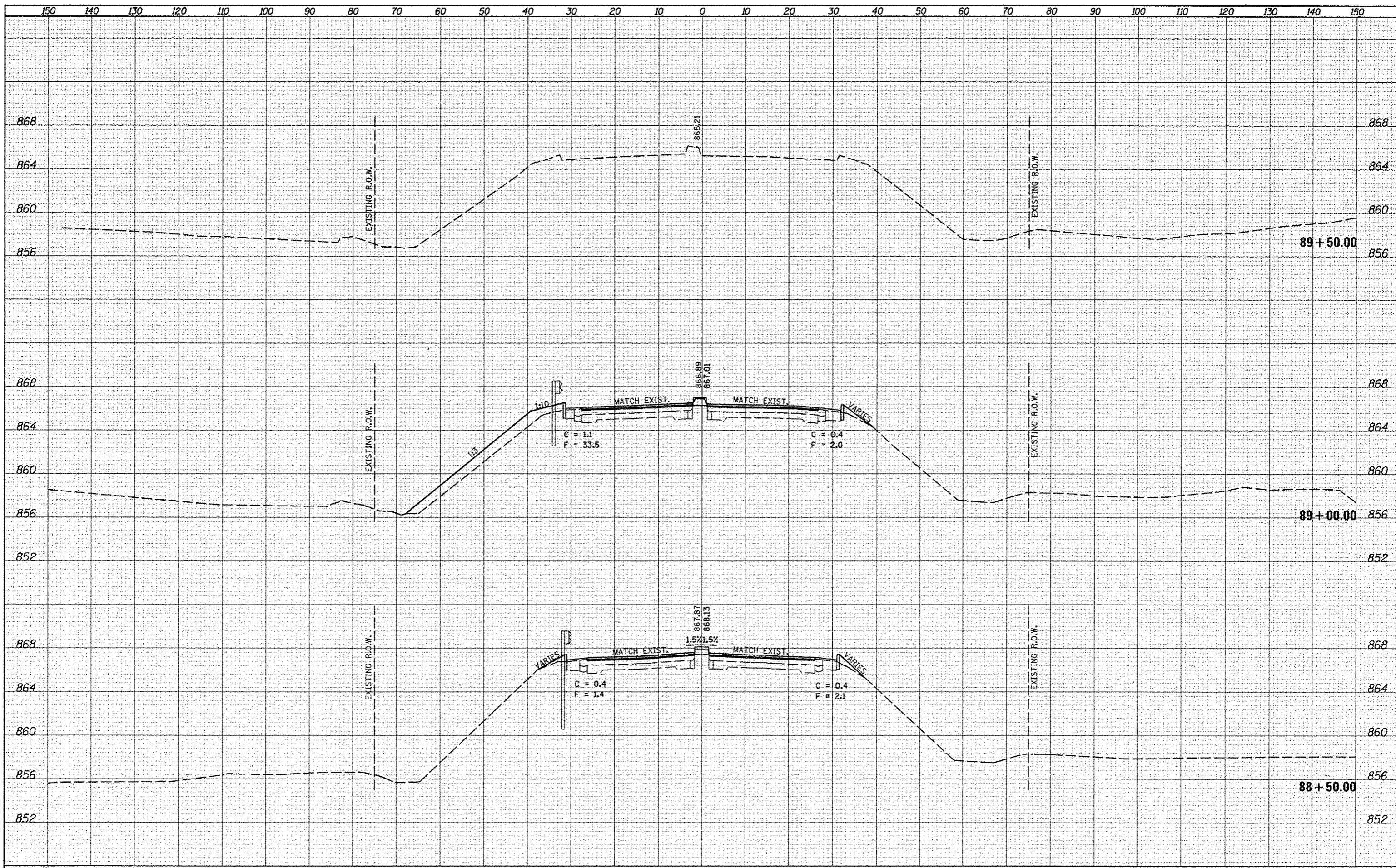
DATE	
BY	
NO.	
AREAS CHECKED	
TECHNICAL	
TEMPLATE	
NOTE BOOK	
NO.	
FINAL SHEET	
NO.	
NO.	
NO.	
NO.	
NO.	

DATE	
BY	
NO.	
AREAS CHECKED	
TECHNICAL	
TEMPLATE	
NOTE BOOK	
NO.	
FINAL SHEET	
NO.	
NO.	
NO.	
NO.	
NO.	



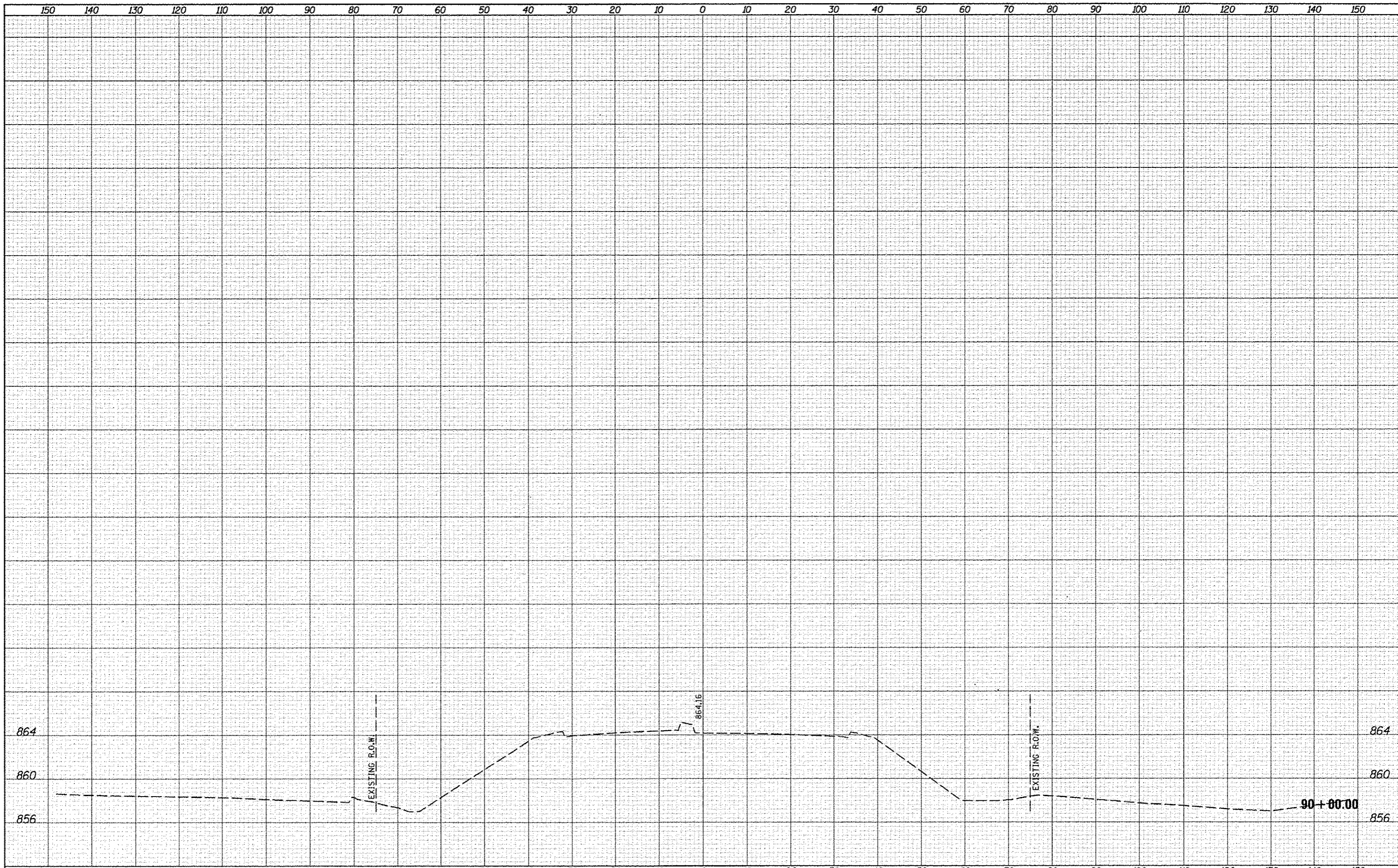
DATE	
BY	
DESIGNED	
DRAWN	
CHECKED	
DATE	
FILE NAME	
USER NAME	
DESIGNED	
DRAWN	
CHECKED	
DATE	

DATE	
BY	
DESIGNED	
DRAWN	
CHECKED	
DATE	
FILE NAME	
USER NAME	
DESIGNED	
DRAWN	
CHECKED	
DATE	



DATE	
BY	
FINAL SURVEY	
NOTE BOOK	
NO.	
DESIGNED	
DRAWN	
CHECKED	
DATE	

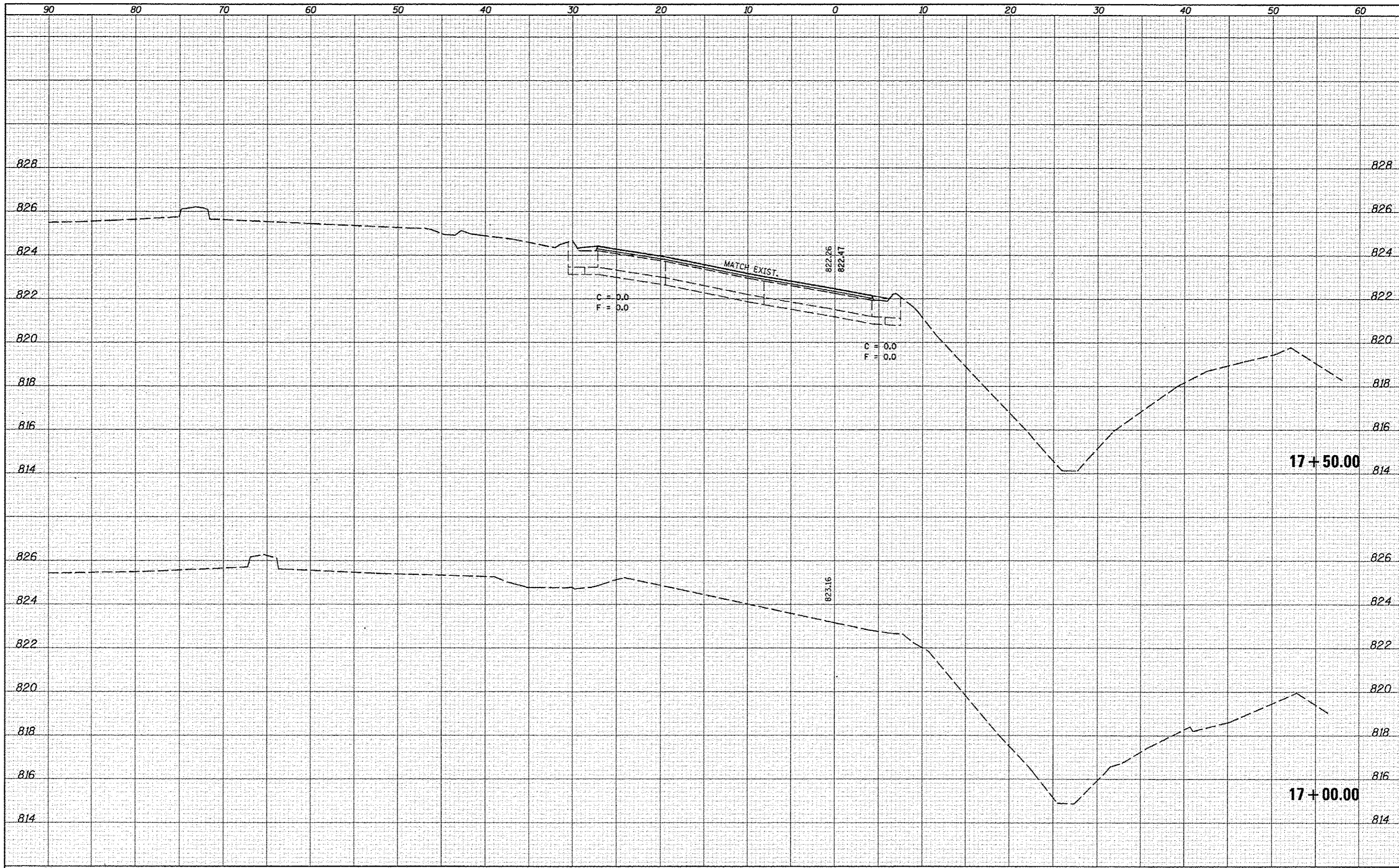
DATE	
BY	
ORIGINAL SURVEY	
NOTE BOOK	
NO.	
DESIGNED	
DRAWN	
CHECKED	
DATE	



DATE	
BY	
REVIEWED	
SURVEY	
NOTE BOOK	
TEMPLATE	
AREAS	
CHECKED	
NO.	

DATE	
BY	
REVIEWED	
SURVEY	
NOTE BOOK	
TEMPLATE	
AREAS	
CHECKED	
NO.	

FILE NAME =	USER NAME = rldgms	DESIGNED -	REVISED -	STATE OF ILLINOIS DEPARTMENT OF TRANSPORTATION	CROSS SECTION SHEETS FAP 704 (I-55 BUS)		F.A.P. RTE.	SECTION	COUNTY	TOTAL SHEETS	SHEET NO.
c:\pwwork\psidot\dodgms\0267571\0570030-sh	XS_155BUS.dgn	DRAWN -	REVISED -		704	(57-7RS-1 & 1RS-3)	McLean	273	249		
#MODELNAME*	PLT SCALE = 20.0000" / 1"	CHECKED -	REVISED -		SCALE: SHEET 58 OF 58 SHEETS STA. 90+00.00 TO STA. 90+00.00		CONTRACT NO. 70838		[ILLINOIS] FED. AID PROJECT		
	PLT DATE = 6/11/2014	DATE -	REVISED -								



DATE	
BY	
FINAL SURVEY	
NOTE BOOK	
AREAS CHECKED	

DATE	
BY	
ORIGINAL SURVEY	
NOTE BOOK	
AREAS CHECKED	

FILE NAME :
 c:\pwwork\pwwork\dodgans\d0267571\0579838-sh

USER NAME : dodgans
 XS-NE_Ramp.dgn
 PLOT SCALE : 10.0000' / 1" = 1'
 PLOT DATE : 6/11/2014

DESIGNED -
 DRAWN -
 CHECKED -
 DATE -

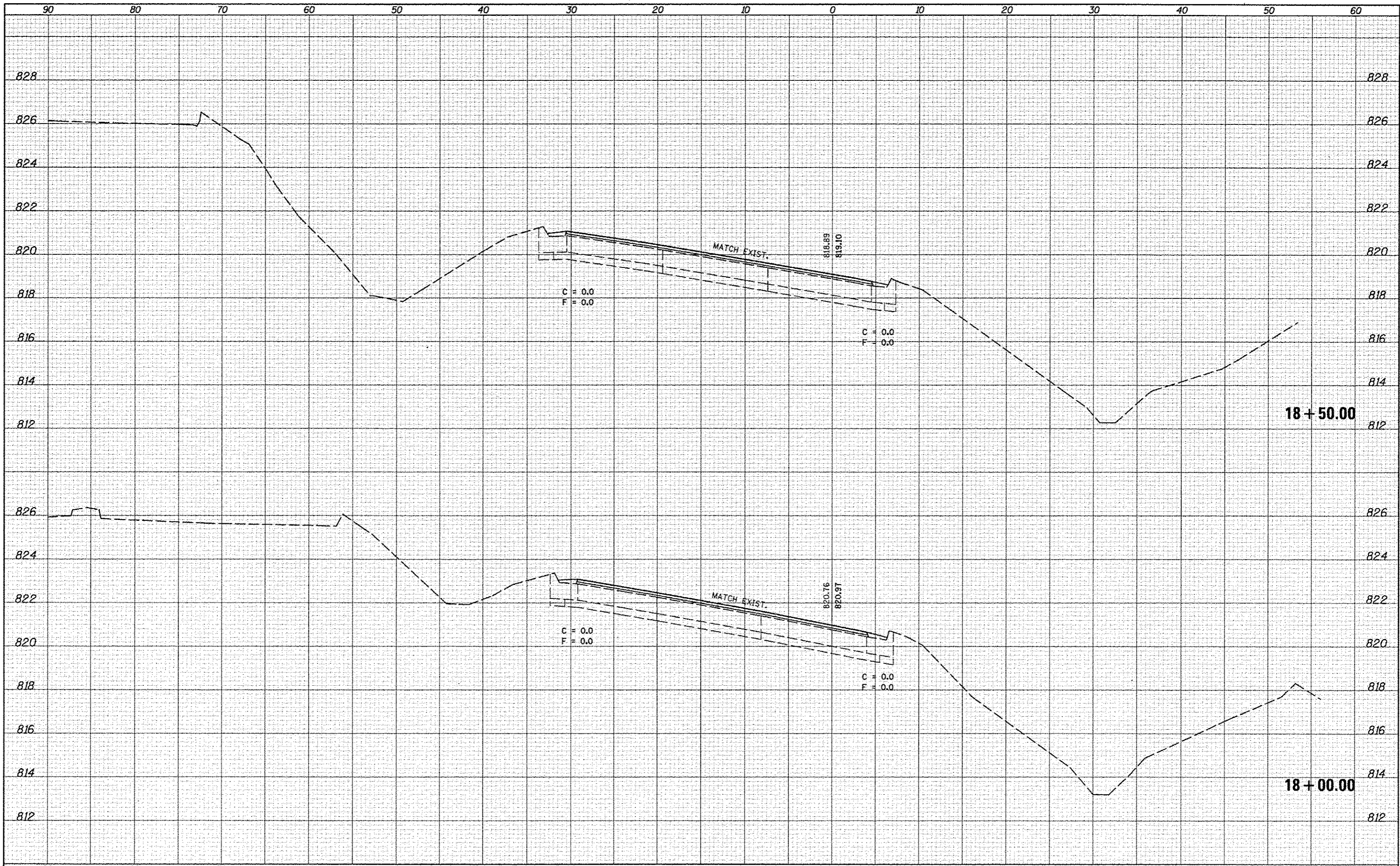
REVISED -
 REVISED -
 REVISED -
 REVISED -

STATE OF ILLINOIS
 DEPARTMENT OF TRANSPORTATION

CROSS SECTION SHEETS
 NE RAMP

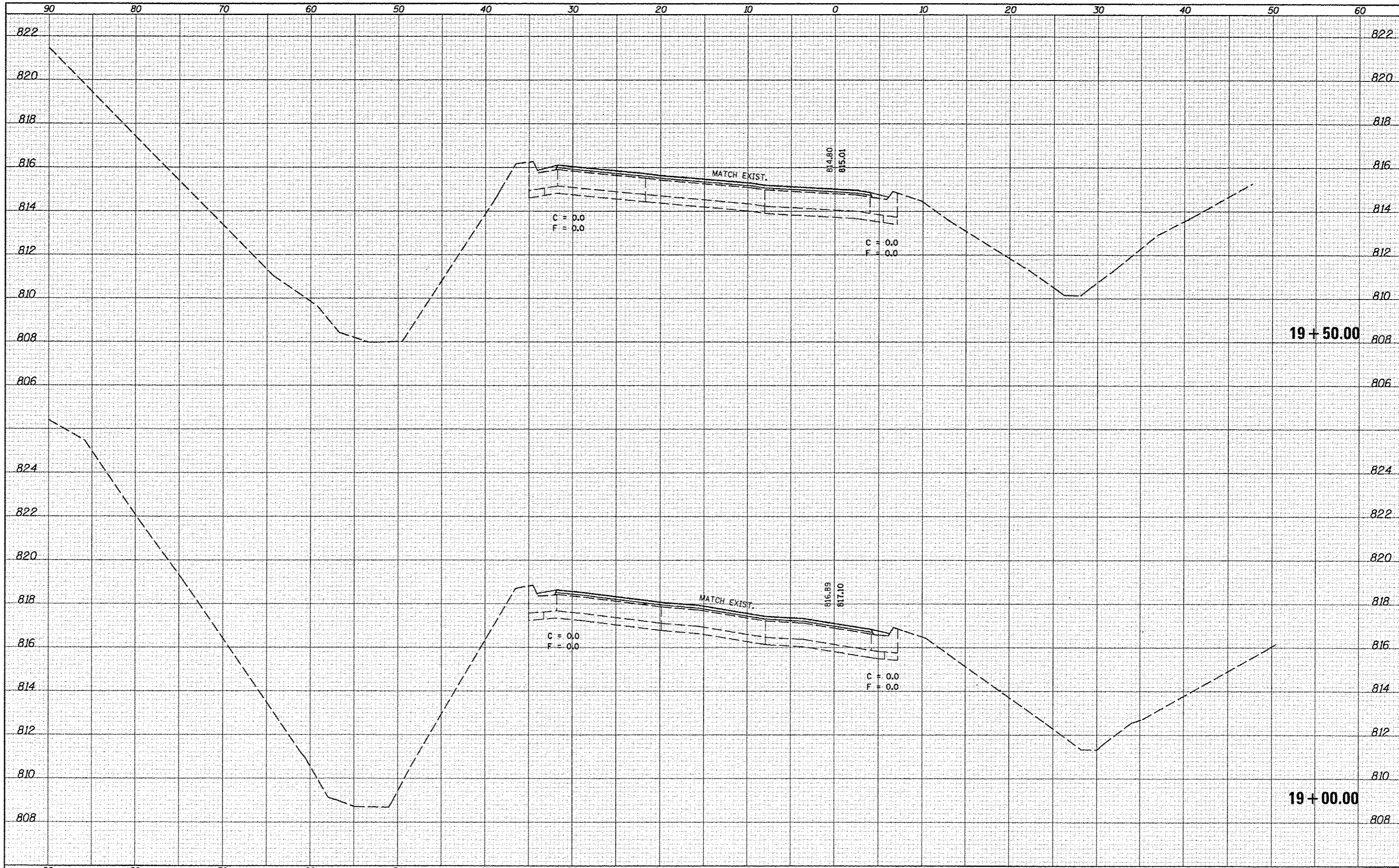
SCALE: SHEET 1 OF 6 SHEETS STA. 17+00.00 TO STA. 17+50.00

F.A.P. RTE.	SECTION	COUNTY	TOTAL SHEETS	SHEET NO.
704	(57-7)RS-1 & RS-3	McLeon	273	250
CONTRACT NO. 70838			ILLINOIS FED. AID PROJECT	



DATE	
BY	
DESIGNED	
DRAWN	
CHECKED	
DATE	
FILE NAME	
USER NAME	
DESIGNED	
DRAWN	
CHECKED	
DATE	

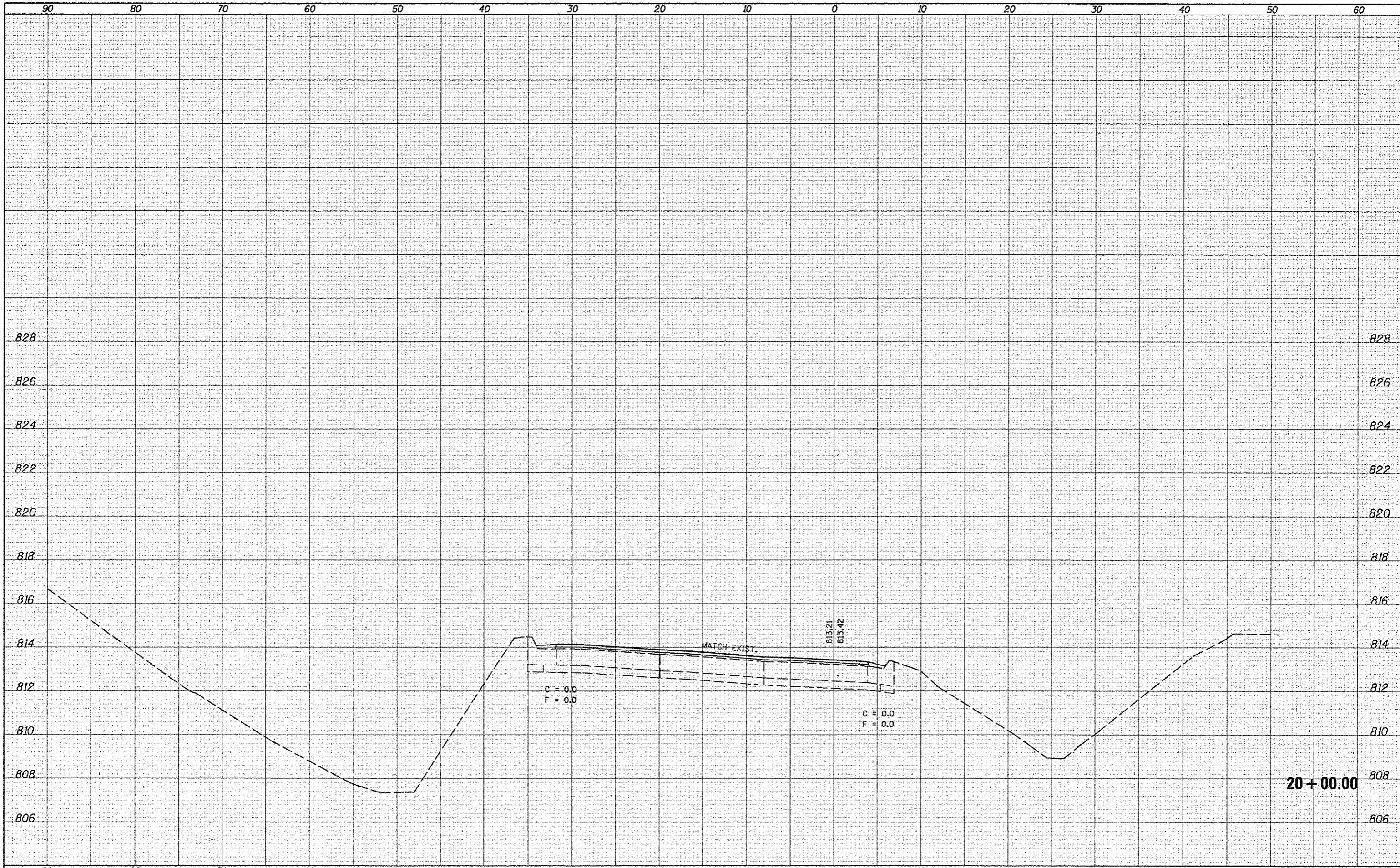
DATE	
BY	
DESIGNED	
DRAWN	
CHECKED	
DATE	
FILE NAME	
USER NAME	
DESIGNED	
DRAWN	
CHECKED	
DATE	



DATE	
BY	
NO.	
AREAS CHECKED	
AREAS	
TEMPLATE	
NOTES	
BOOK	
NO.	
FINAL SURVEY	
DATE	
BY	
NO.	

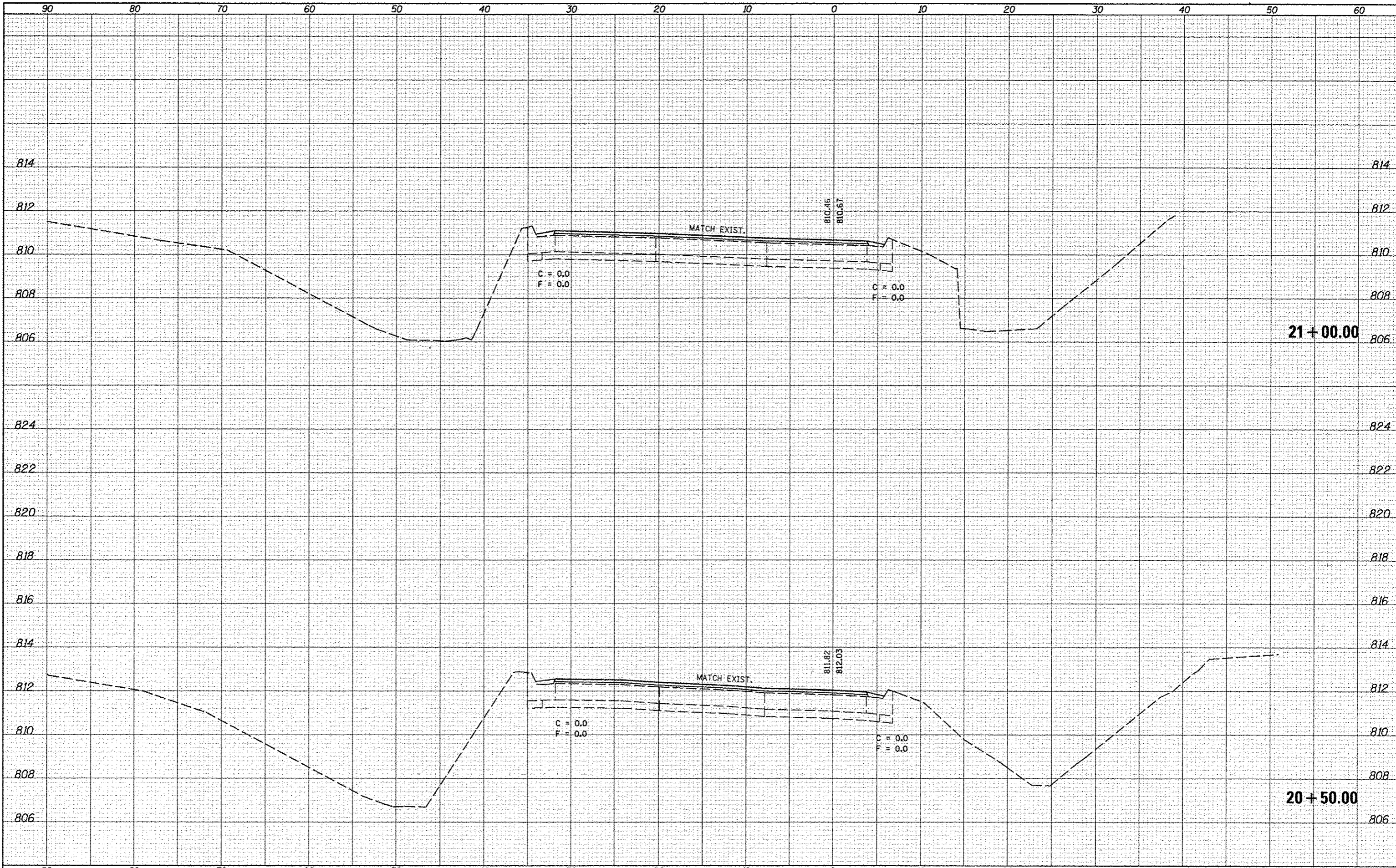
DATE	
BY	
NO.	
AREAS CHECKED	
AREAS	
TEMPLATE	
NOTES	
BOOK	
NO.	
ORIGINAL SURVEY	
DATE	
BY	
NO.	

FILE NAME =	USER NAME = dodgema	DESIGNED -	REVISED -	STATE OF ILLINOIS DEPARTMENT OF TRANSPORTATION	CROSS SECTION SHEETS NE RAMP		F.A.P. RTE. =	SECTION	COUNTY	TOTAL SHEETS	SHEET NO.
c:\work\pwidot\dodgema\1826757\1\0570838-sh	XS-NE_Ramp.dgn	DRAWN -	REVISED -		704	157-7RS-1 & 1RS-3	McLean	273	252		
MODEL NAME =	PLOT SCALE = 10,0000' / in.	CHECKED -	REVISED -		SCALE: SHEET 3 OF 6 SHEETS STA. 19+00.00 TO STA. 19+50.00		CONTRACT NO. 70838		ILLINOIS FED. AID PROJECT		
	PLOT DATE = 6/11/2014	DATE -	REVISED -								



DATE	
BY	
CHECKED	
DESIGNED	
PLOTTED	
TEMPLATE	
AREAS	
AREAS CHECKED	
NO.	
FINISH	
SURVEY	
NOTE BOOK	

DATE	
BY	
CHECKED	
DESIGNED	
PLOTTED	
TEMPLATE	
AREAS	
AREAS CHECKED	
NO.	
ORIGINAL	
SURVEY	
NOTE BOOK	

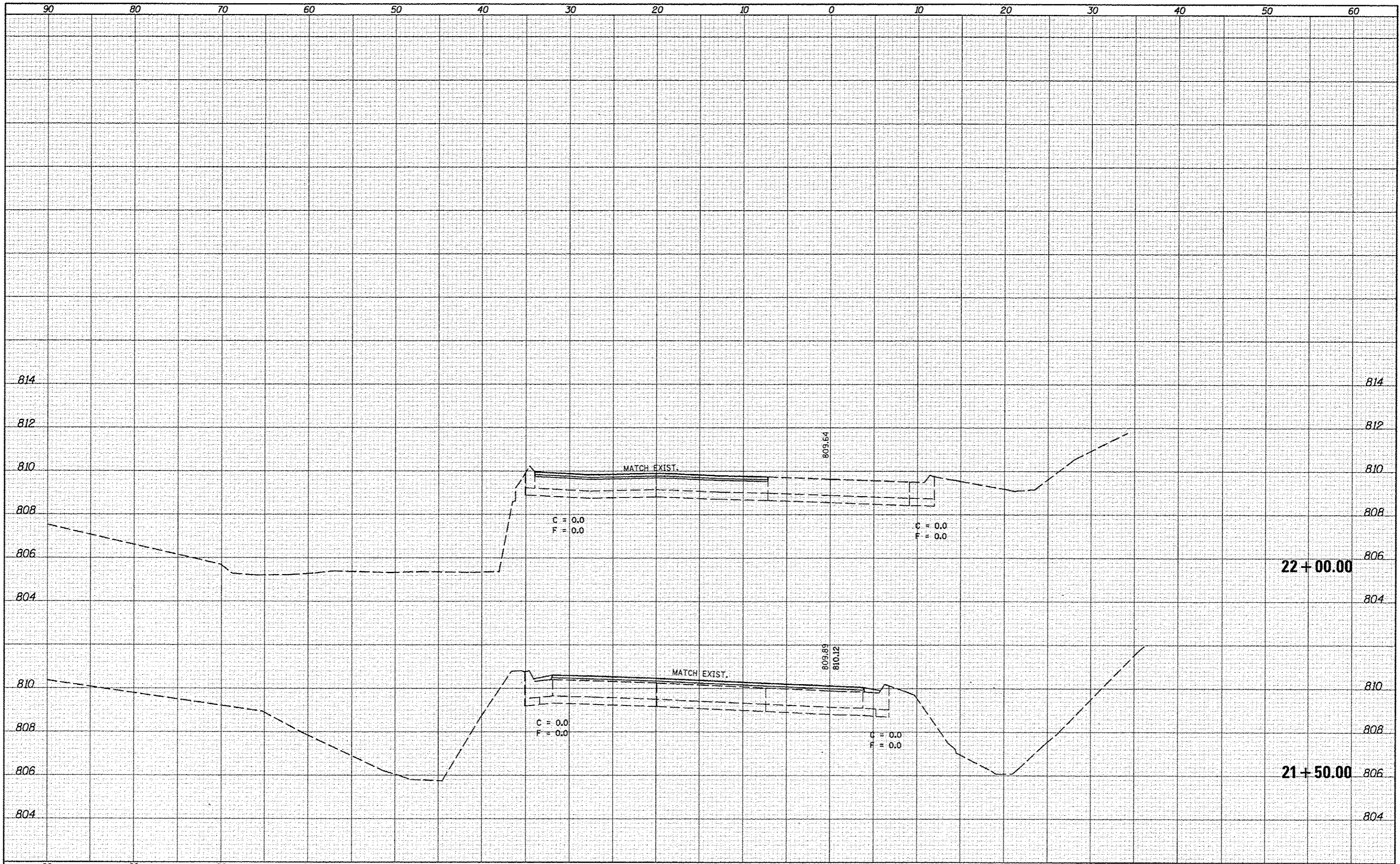


DATE	
BY	
DESIGNED	
DRAWN	
CHECKED	
DATE	
REVISION	
NO.	
DATE	
BY	
DESIGNED	
DRAWN	
CHECKED	
DATE	
REVISION	
NO.	

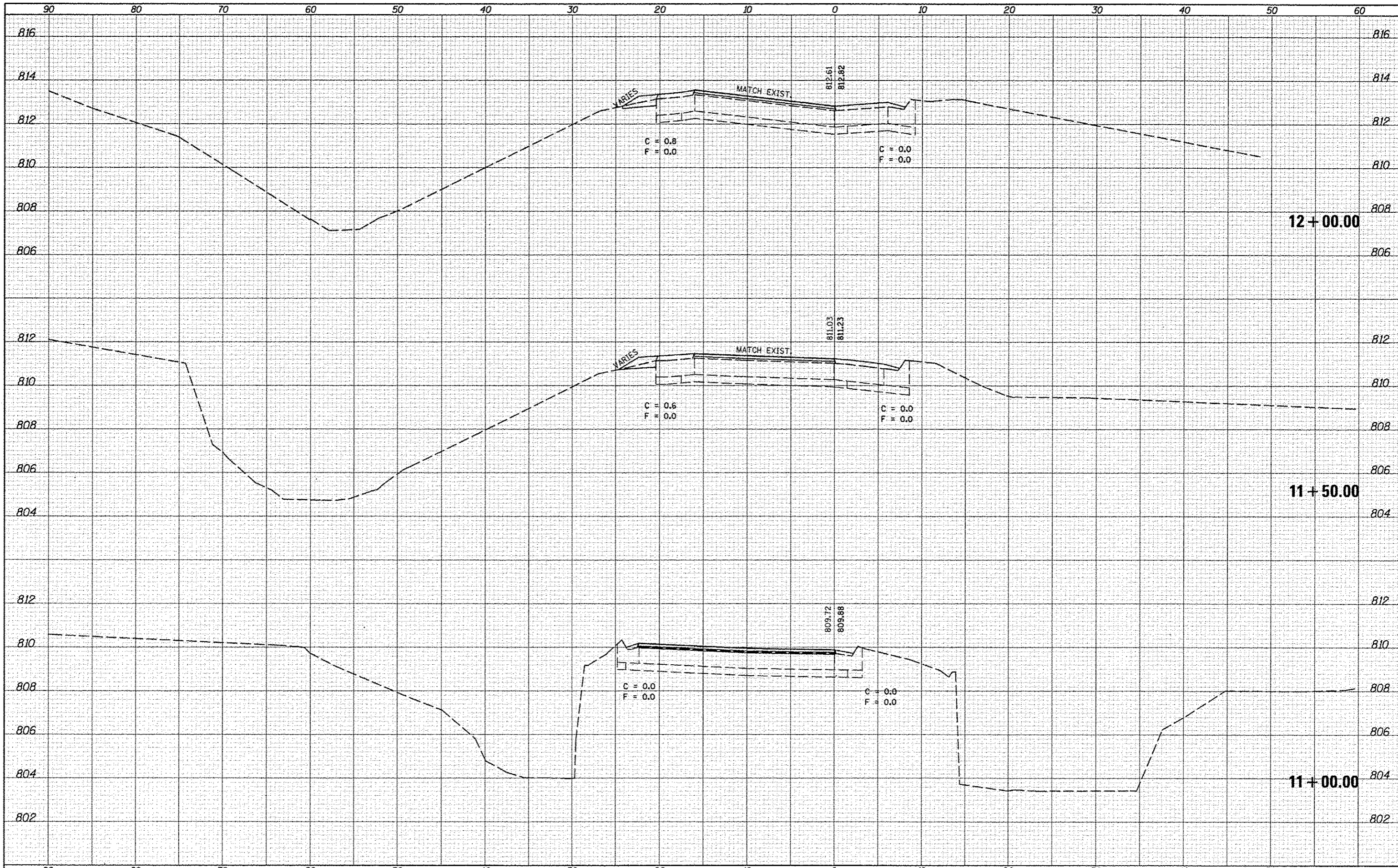
DATE	
BY	
DESIGNED	
DRAWN	
CHECKED	
DATE	
REVISION	
NO.	
DATE	
BY	
DESIGNED	
DRAWN	
CHECKED	
DATE	
REVISION	
NO.	

DATE	
BY	
FINAL SURVEY	
NOTE BOOK	
NO.	
COPIES TO	
PLOTTED	
TEMPLATE	
AREAS	
CHECKED	

DATE	
BY	
ORIGINAL SURVEY	
NOTE BOOK	
NO.	
COPIES TO	
PLOTTED	
TEMPLATE	
AREAS	
CHECKED	

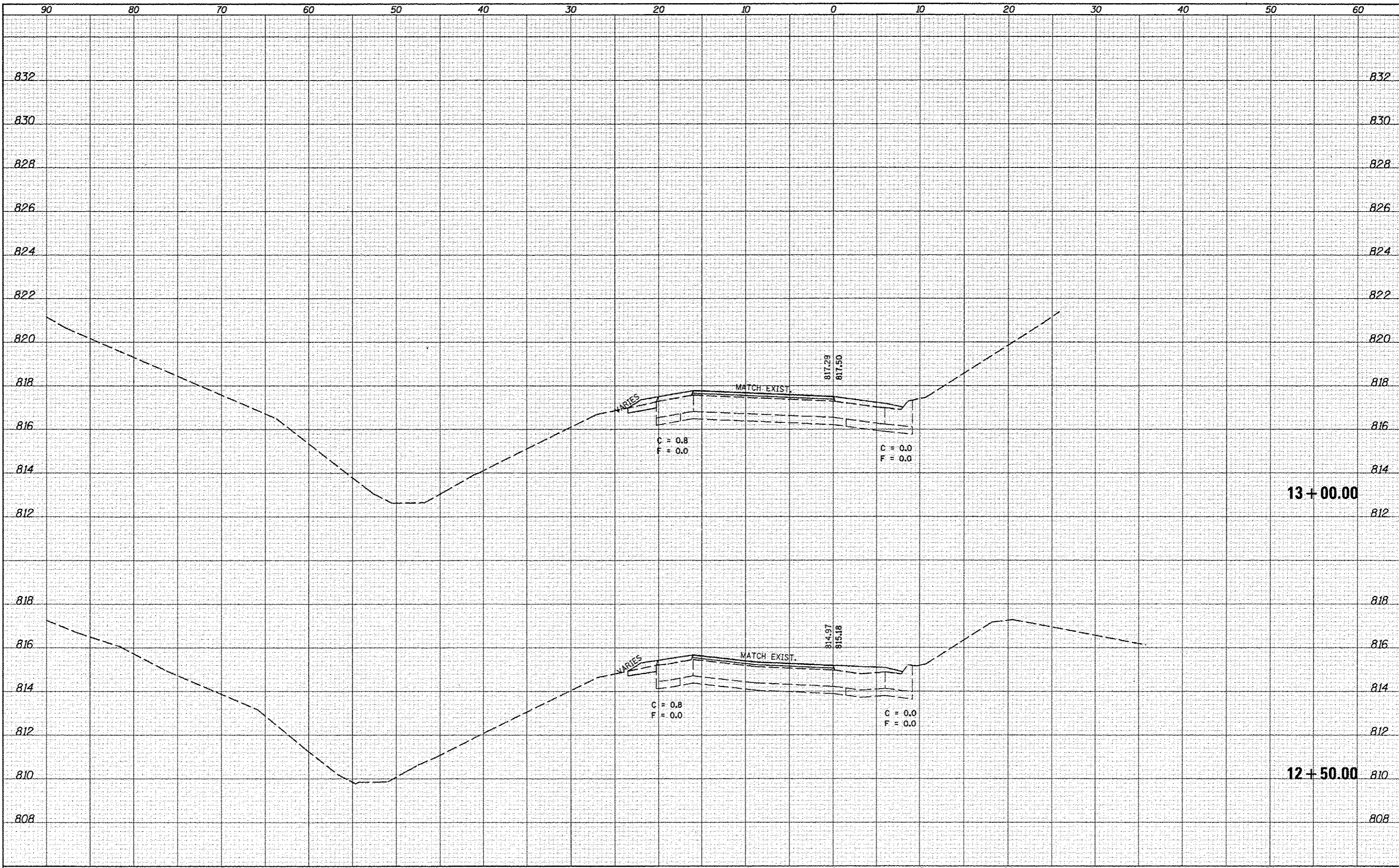


FILE NAME	USER NAME	DESIGNED	REVISED	STATE OF ILLINOIS DEPARTMENT OF TRANSPORTATION		CROSS SECTION SHEETS NE RAMP		F.A.P. RTE.	SECTION	COUNTY	TOTAL SHEETS	SHEET NO.
c:\pwork\pvdos\dodgema\0267571\0570838\sh	dodgema	DRAWN	REVISED			704	(57-7)RS-1 & RS-3	McLean	273	255		
		CHECKED	REVISED			CONTRACT NO. 70838						
		DATE	REVISED			[ILLINOIS] FED. AID PROJECT						
PLOT SCALE = 10,000' / in.		PLOT DATE = 6/11/2014		SCALE:		SHEET 6 OF 6 SHEETS		STA. 21+50.00 TO STA. 22+00.00				



DATE	
BY	
DESIGNED	
DRAWN	
CHECKED	
DATE	
FILE NAME	
USER NAME	
DESIGNED	
DRAWN	
CHECKED	
DATE	

DATE	
BY	
DESIGNED	
DRAWN	
CHECKED	
DATE	
FILE NAME	
USER NAME	
DESIGNED	
DRAWN	
CHECKED	
DATE	

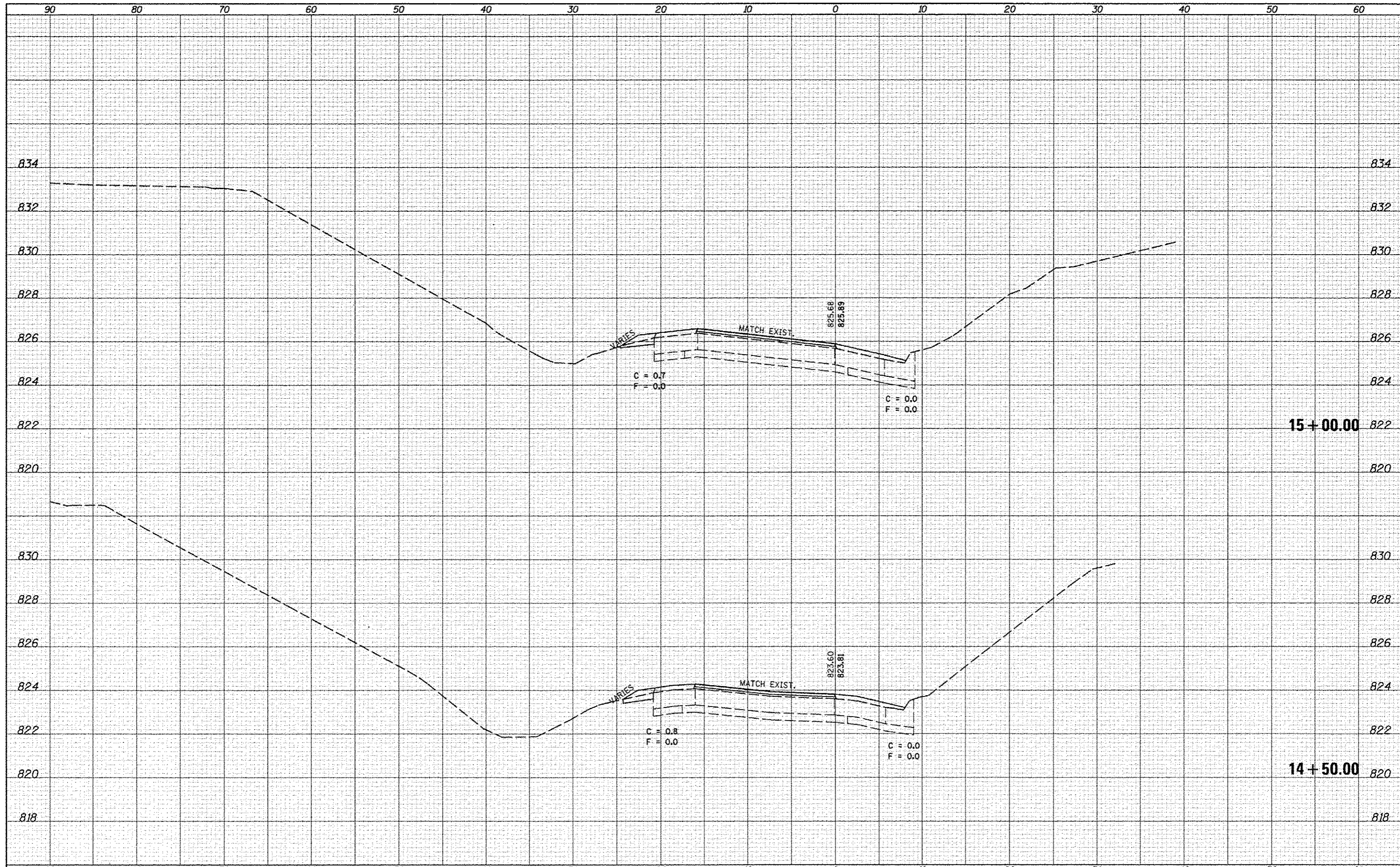


DATE	
BY	
SUBMITTED	
PLOTTED	
TEMPLATE	
AREAS	
CHECKED	
NO.	
FINAL SURVEY NOTE BOOK NO.	

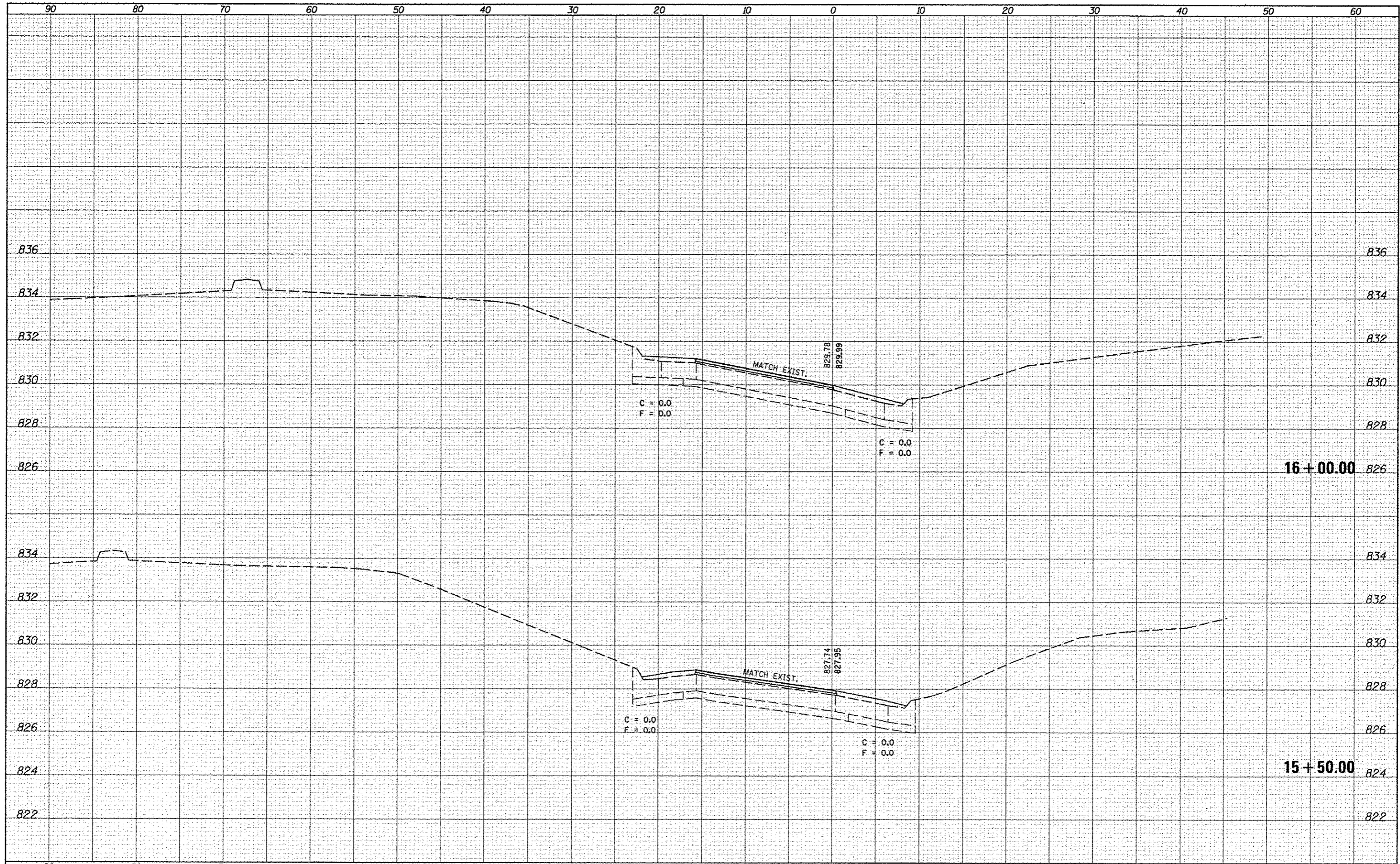
DATE	
BY	
SUBMITTED	
PLOTTED	
TEMPLATE	
AREAS	
CHECKED	
NO.	
ORIGINAL SURVEY NOTE BOOK NO.	

DATE	
BY	
FINAL SURVEY	
REVISIONS	
PLOTTED	
TEMPLATE	
AREAS	
NO. BOOK	
AREAS CHECKED	

DATE	
BY	
ORIGINAL SURVEY	
REVISIONS	
PLOTTED	
TEMPLATE	
AREAS	
NO. BOOK	
AREAS CHECKED	



FILE NAME	USER NAME = dodgms	DESIGNED -	REVISED -	STATE OF ILLINOIS DEPARTMENT OF TRANSPORTATION	CROSS SECTION SHEETS NW RAMP			F.A.P. RTE.	SECTION	COUNTY	TOTAL SHEETS	SHEET NO.
cr:\work\pwr\dodgms\14267571\0578830.sh	KS-NW_Ramp.dgn	DRAWN -	REVISED -		704	(57-7)RS-1 & 1RS-3	McLean	273	259			
MODEL NAME	PLT SCALE = 10.0000' / in.	CHECKED -	REVISED -		SCALE:	SHEET 4	OF 5 SHEETS	STA. 14+50.00	TO STA. 15+00.00	CONTRACT NO. 70838		
	PLT DATE = 6/11/2014	DATE -	REVISED -		[ILLINOIS] FED. AID PROJECT							



DATE	
BY	
DESIGNED	
DRAWN	
CHECKED	
DATE	
BY	
DESIGNED	
DRAWN	
CHECKED	
DATE	
BY	
DESIGNED	
DRAWN	
CHECKED	
DATE	
BY	
DESIGNED	
DRAWN	
CHECKED	
DATE	
BY	
DESIGNED	
DRAWN	
CHECKED	
DATE	

DATE	
BY	
DESIGNED	
DRAWN	
CHECKED	
DATE	
BY	
DESIGNED	
DRAWN	
CHECKED	
DATE	
BY	
DESIGNED	
DRAWN	
CHECKED	
DATE	
BY	
DESIGNED	
DRAWN	
CHECKED	
DATE	
BY	
DESIGNED	
DRAWN	
CHECKED	
DATE	

FILE NAME	c:\pwork\pwork\dodgema\8267571\0578838-shd-x5-nw_ramp.dgn
USER NAME	dodgema
DESIGNED	-
REVISIONS	-
DRAWN	-
CHECKED	-
DATE	-
REVISIONS	-
DATE	-
REVISIONS	-
DATE	-

PLLOT SCALE	10.0000 / in.
PLLOT DATE	6/11/2014

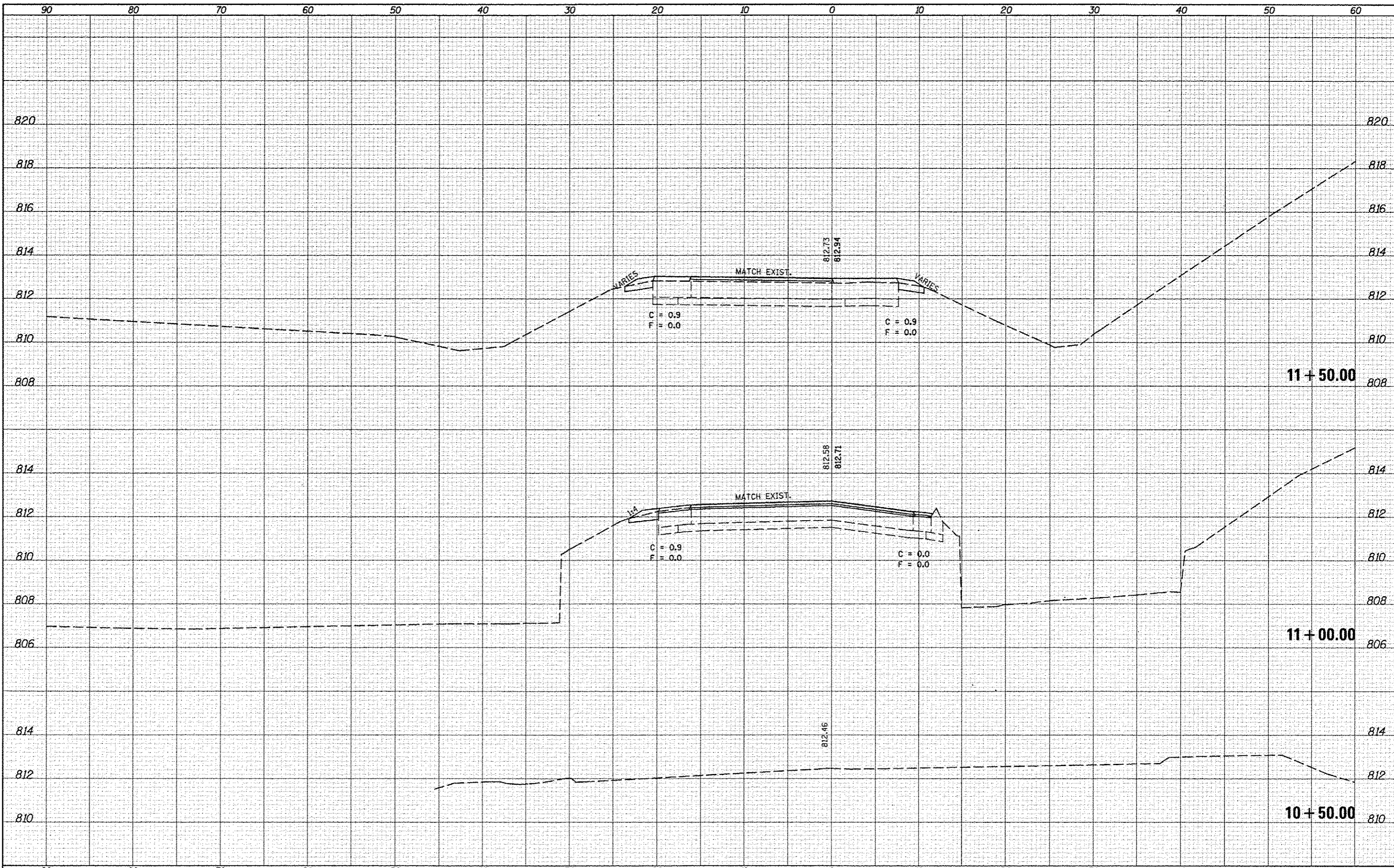
DESIGNED	-
REVISIONS	-
DRAWN	-
CHECKED	-
DATE	-
REVISIONS	-
DATE	-
REVISIONS	-
DATE	-

**STATE OF ILLINOIS
DEPARTMENT OF TRANSPORTATION**

**CROSS SECTION SHEETS
NW RAMP**

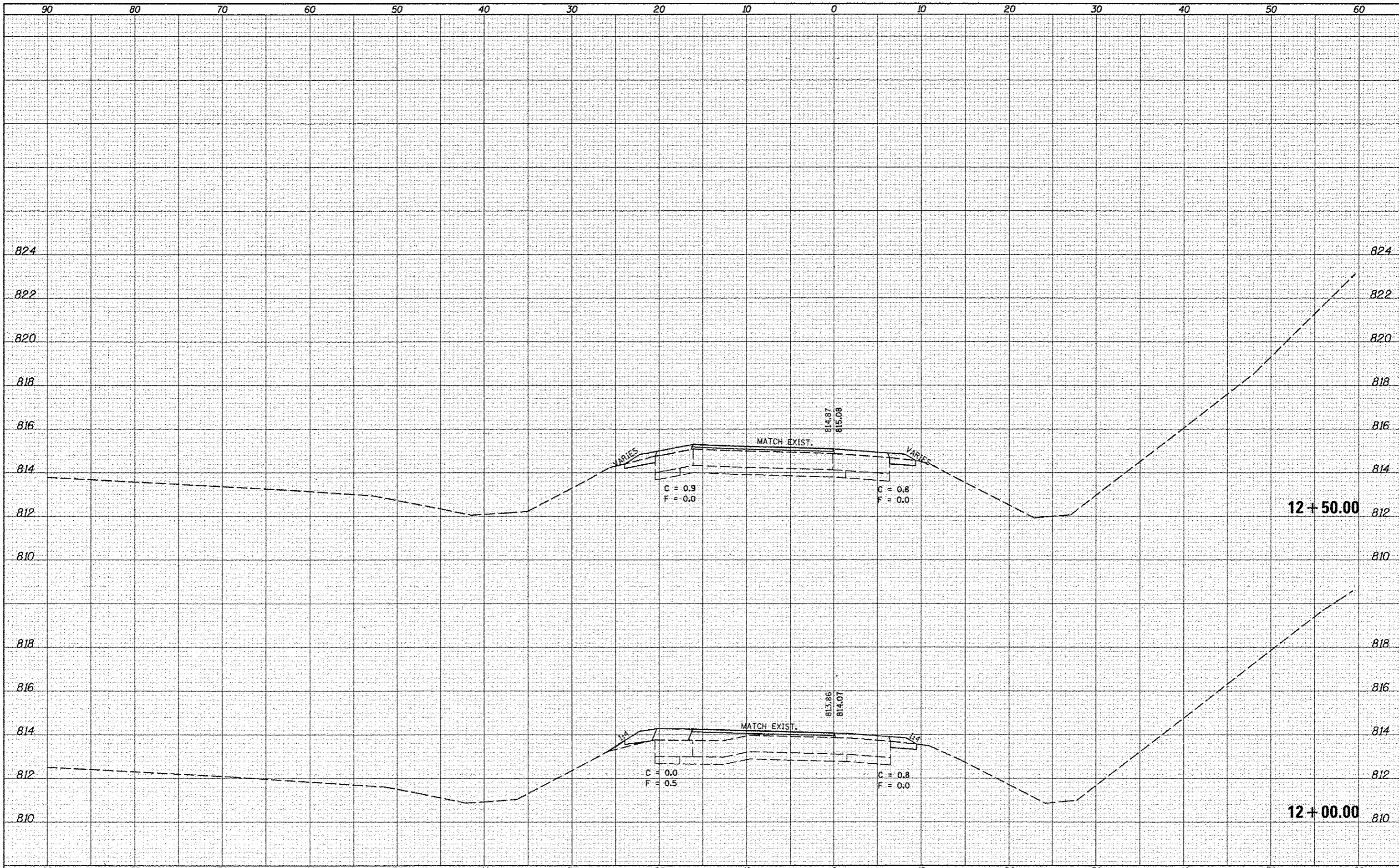
SCALE: SHEET 5 OF 5 SHEETS STA. 15+50.00 TO STA. 16+00.00

F.A.P. RTE.	SECTION	COUNTY	TOTAL SHEETS	SHEET NO.
704	(S7-7)RS-1 & 1RS-3	McLean	273	260
			CONTRACT NO. 70838	
ILLINOIS FED. AID PROJECT				



DATE	
BY	
DESIGNED	
DRAWN	
CHECKED	
DATE	
NO.	

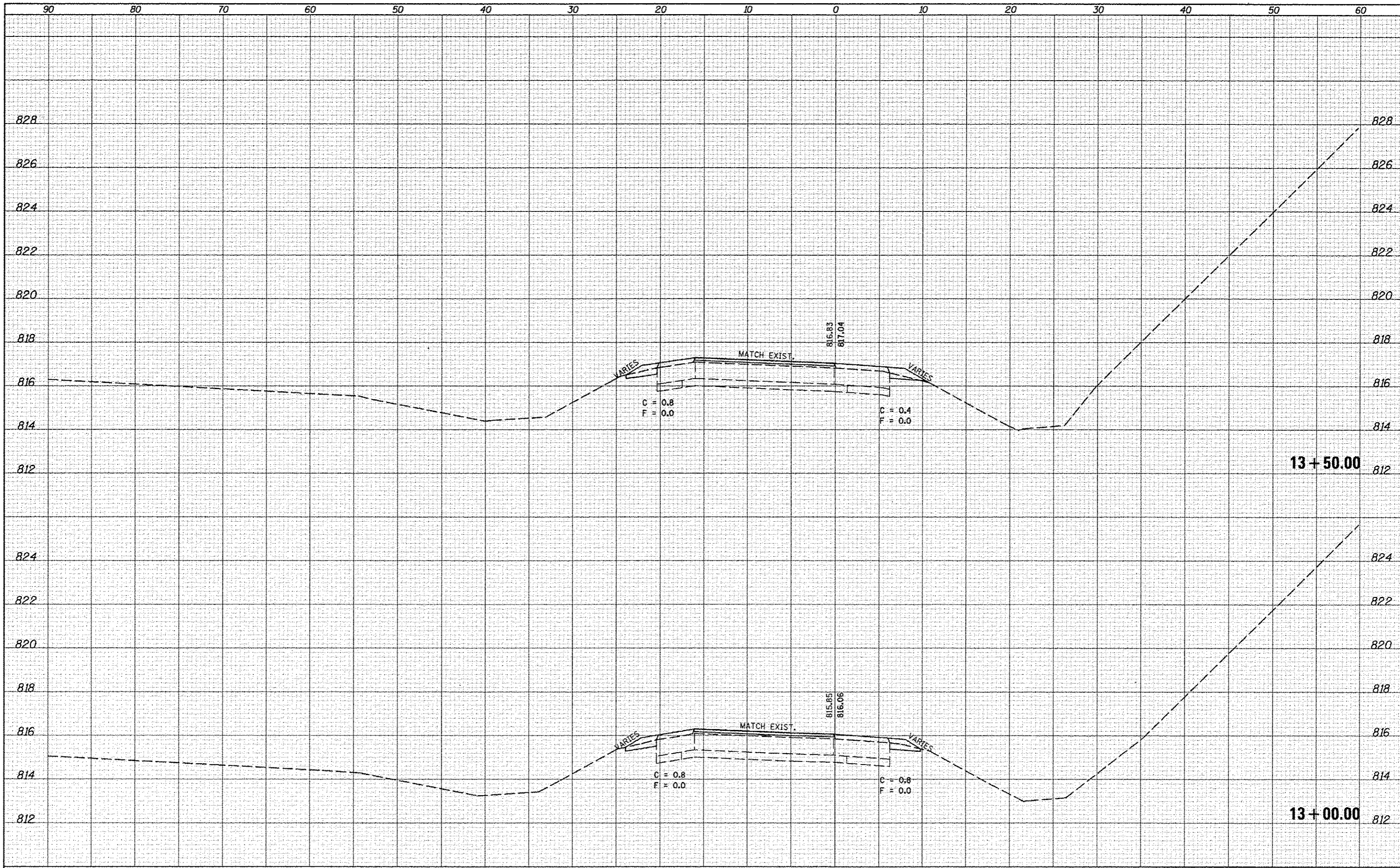
DATE	
BY	
DESIGNED	
DRAWN	
CHECKED	
DATE	
NO.	



DATE	
BY	
CHECKED	
PLOTTED	
TEMPLATE	
AREAS	
CHECKED	
FINAL SURVEY	
NOTE BOOK	
NO.	

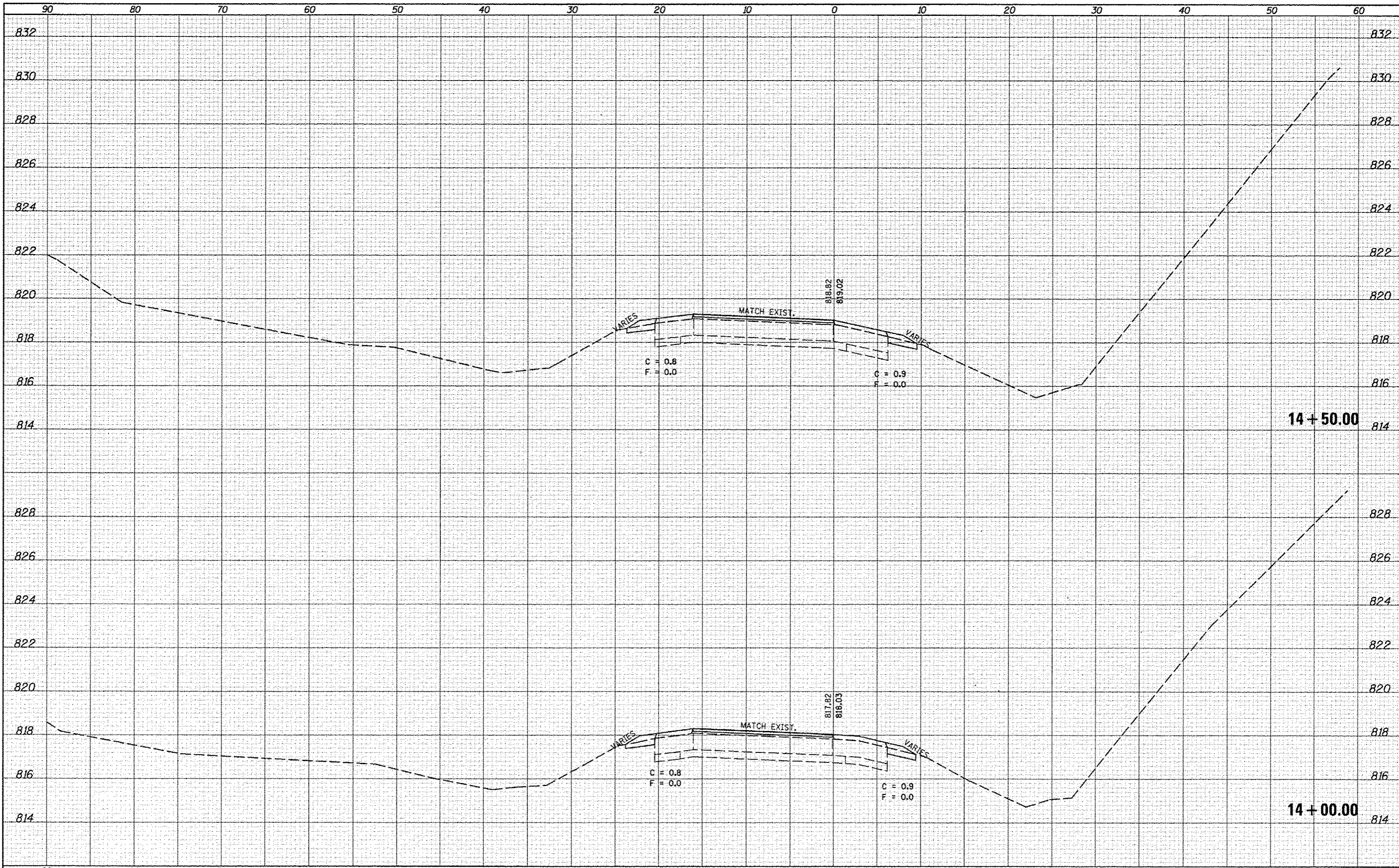
DATE	
BY	
CHECKED	
PLOTTED	
TEMPLATE	
AREAS	
CHECKED	
ORIGINAL SURVEY	
NOTE BOOK	
NO.	

FILE NAME =	USER NAME = dodgens	DESIGNED -	REVISED -	STATE OF ILLINOIS DEPARTMENT OF TRANSPORTATION	CROSS SECTION SHEETS SE RAMP		F.A.P. RTE.	SECTION	COUNTY	TOTAL SHEETS	SHEET NO.
c:\pwork\pwork\dot\dodgens\10267571\0570838-sh	XS-56_ramp.dgn	DRAWN -	REVISED -		704	(57-7)RS-1 & RS-3	McLean	273	262		
MODEL NAME =	PLT SCALE = 10.0000' / in.	CHECKED -	REVISED -		SCALE: SHEET 2 OF 7 SHEETS STA. 12+00.00 TO STA. 12+50.00		CONTRACT NO. 70838		[ILLINOIS] FEB. 10 PROJECT		
	PLT DATE = 6/11/2014	DATE -	REVISED -								



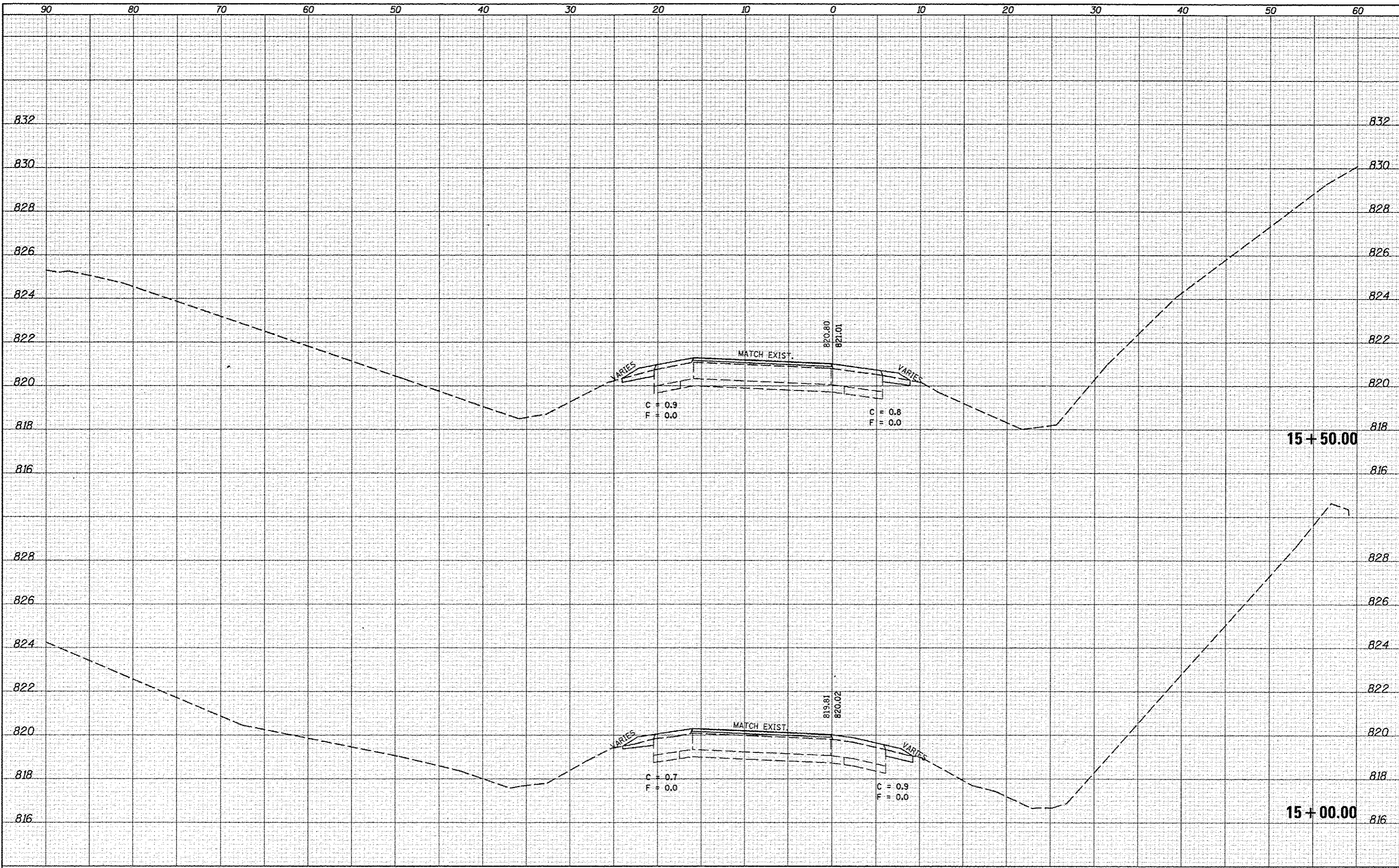
DATE	
BY	
DESIGNED	
DRAWN	
CHECKED	
REVISIONS	
NOTE BOOK	
NO.	

DATE	
BY	
DESIGNED	
DRAWN	
CHECKED	
REVISIONS	
NOTE BOOK	
NO.	



DATE	
BY	
DESIGNED	
DRAWN	
CHECKED	
DATE	
FILE NAME	
USER NAME	
DESIGNED	
DRAWN	
CHECKED	
DATE	

DATE	
BY	
DESIGNED	
DRAWN	
CHECKED	
DATE	
FILE NAME	
USER NAME	
DESIGNED	
DRAWN	
CHECKED	
DATE	



DATE	
BY	
DESIGNED	
DRAWN	
CHECKED	
DATE	
FILE NAME	
USER NAME	
DESIGNED	
DRAWN	
CHECKED	
DATE	

DATE	
BY	
DESIGNED	
DRAWN	
CHECKED	
DATE	
FILE NAME	
USER NAME	
DESIGNED	
DRAWN	
CHECKED	
DATE	

FILE NAME :
 USER NAME : dodgers
 DESIGNED -
 DRAWN -
 CHECKED -
 DATE -

MS-SE_Ramp.dgn
 PLOT SCALE : 10,0000 / in.
 PLOT DATE : 6/11/2014

DESIGNED -
 DRAWN -
 CHECKED -
 DATE -

REVISED -
 REVISED -
 REVISED -
 REVISED -

STATE OF ILLINOIS
 DEPARTMENT OF TRANSPORTATION

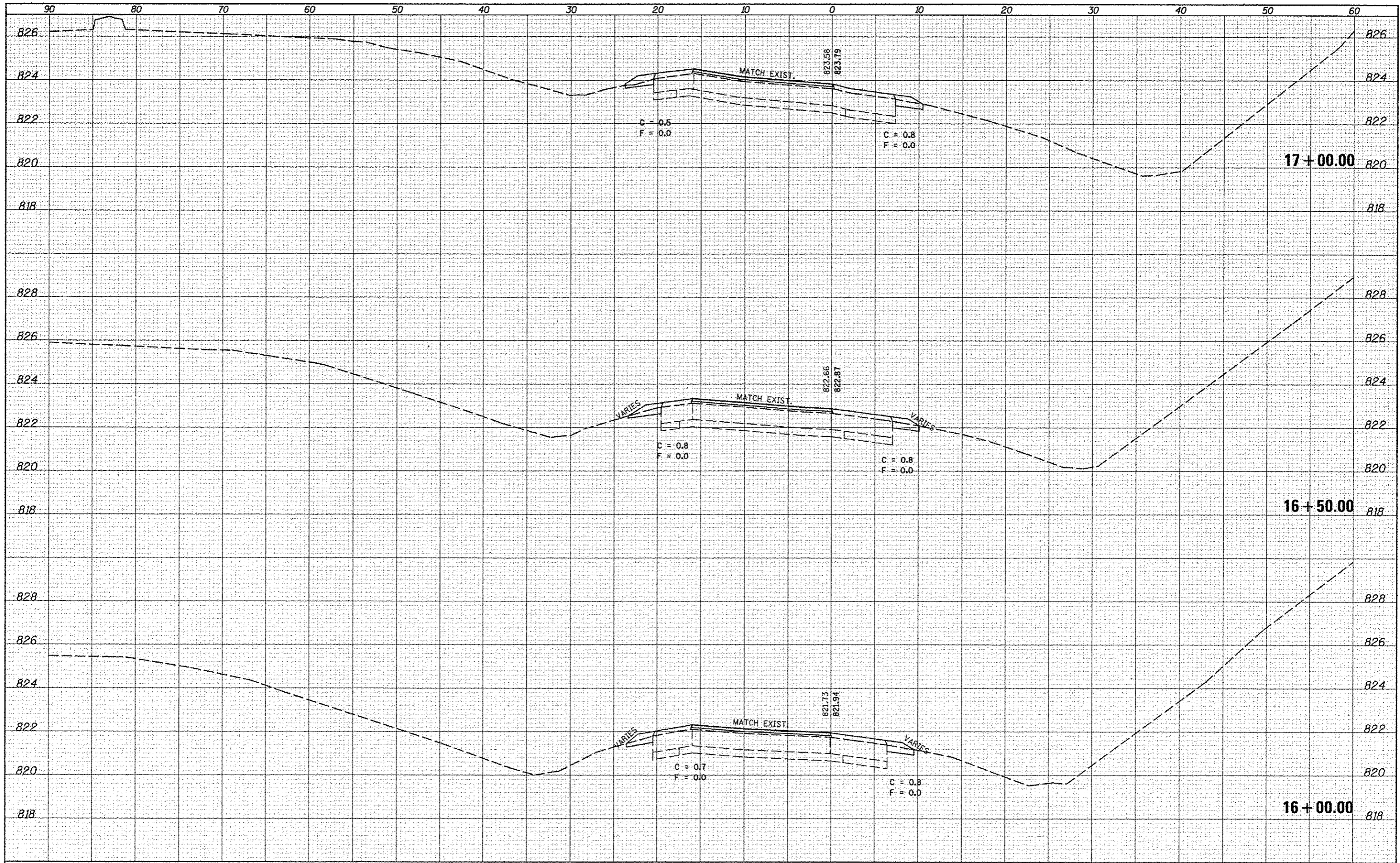
CROSS SECTION SHEETS
 SE RAMP

SCALE: SHEET 5 OF 7 SHEETS STA. 15+00.00 TO STA. 15+50.00

F.A.P. RTE.	SECTION	COUNTY	TOTAL SHEETS	SHEET NO.
704	(57-7)RS-1 & 1RS-3	McLean	273	265
CONTRACT NO. 70838			ILLINOIS FED. AID PROJECT	

DATE	
BY	
DESIGNED	
DRAWN	
CHECKED	
DATE	
NO.	

DATE	
BY	
DESIGNED	
DRAWN	
CHECKED	
DATE	
NO.	



FILE NAME :
 cr:\pwork\pedat\dodgema\0267571\0578838-sh

USER NAME : dodgema
 XS-SE_Ramp.dgn
 PLOT SCALE : 10.0000' / in.
 PLOT DATE : 6/11/2014

DESIGNED -
 DRAWN -
 CHECKED -
 DATE -

REVISED -
 REVISED -
 REVISED -
 REVISED -

STATE OF ILLINOIS
 DEPARTMENT OF TRANSPORTATION

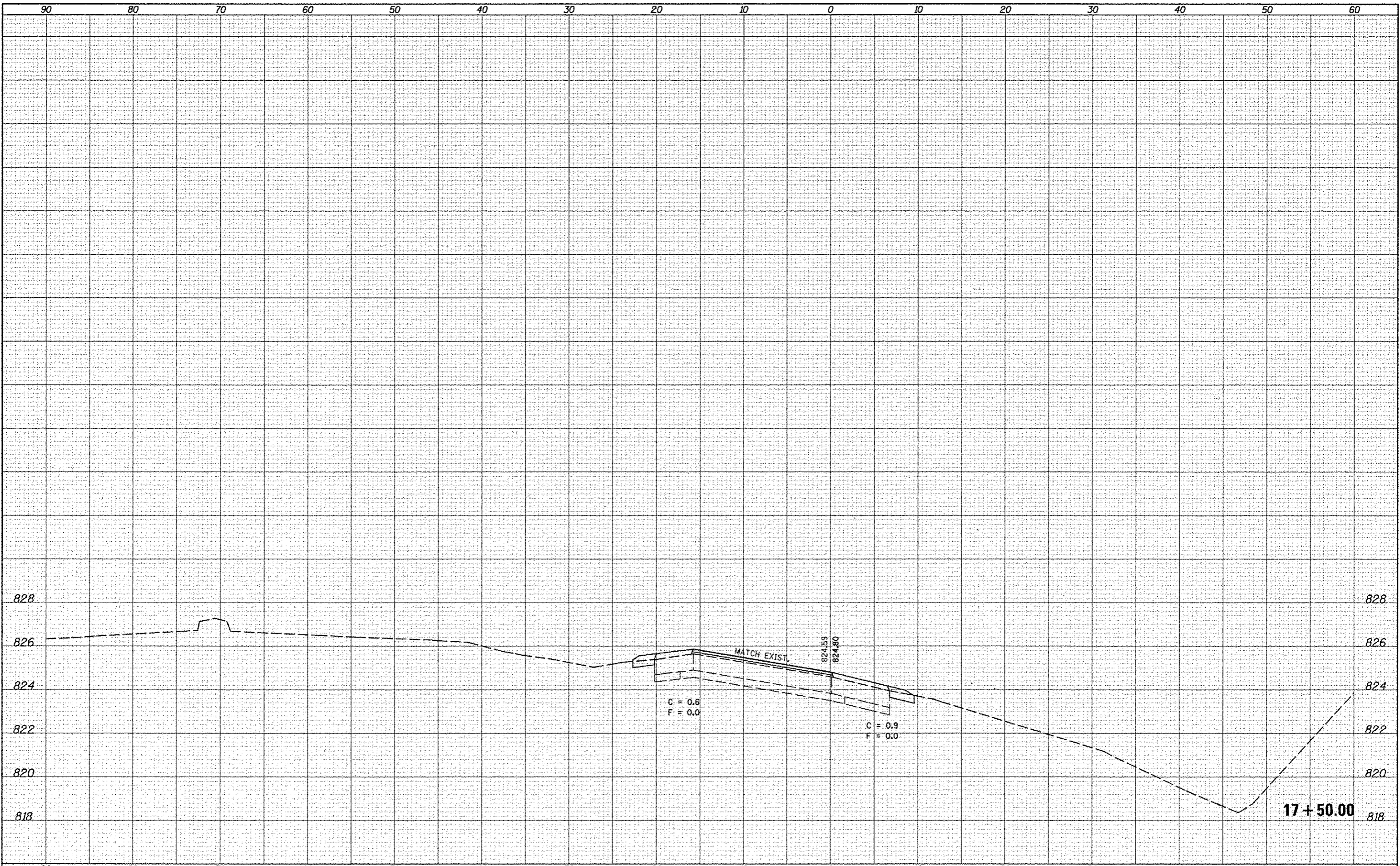
CROSS SECTION SHEETS
 SE RAMP

SCALE: SHEET 6 OF 7 SHEETS STA. 16+00.00 TO STA. 17+00.00

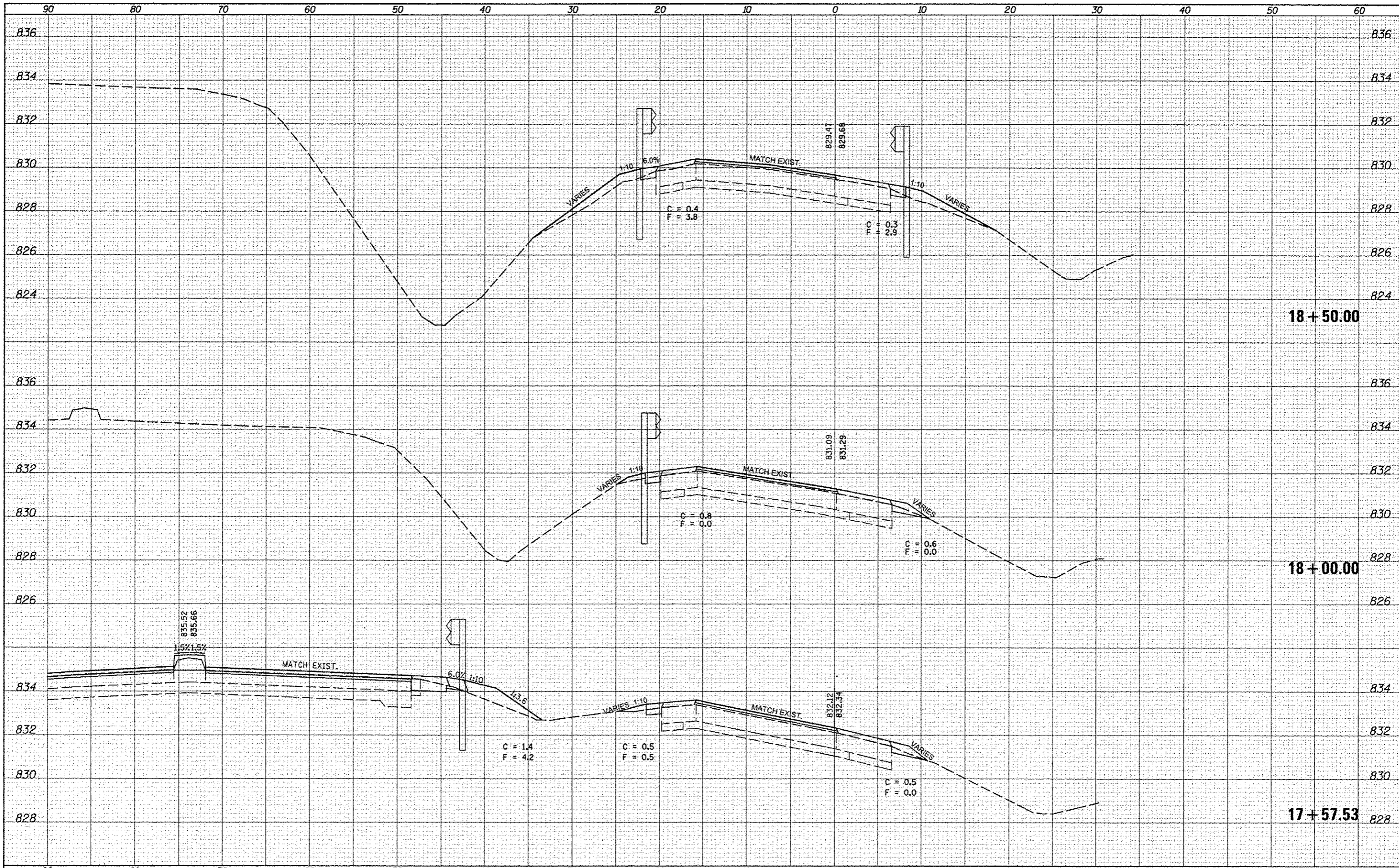
F.A.P. RTE. 704	SECTION 157-TIRS-1 & IRS-3	COUNTY McLean	TOTAL SHEETS 273	SHEET NO. 266
CONTRACT NO. 70838			ILLINOIS FED. AID PROJECT	

DATE	
BY	
REVISIONS	
NO.	
DATE	
BY	
REVISIONS	
NO.	
DATE	
BY	
REVISIONS	
NO.	
DATE	
BY	
REVISIONS	
NO.	
DATE	
BY	
REVISIONS	
NO.	

DATE	
BY	
REVISIONS	
NO.	
DATE	
BY	
REVISIONS	
NO.	
DATE	
BY	
REVISIONS	
NO.	
DATE	
BY	
REVISIONS	
NO.	

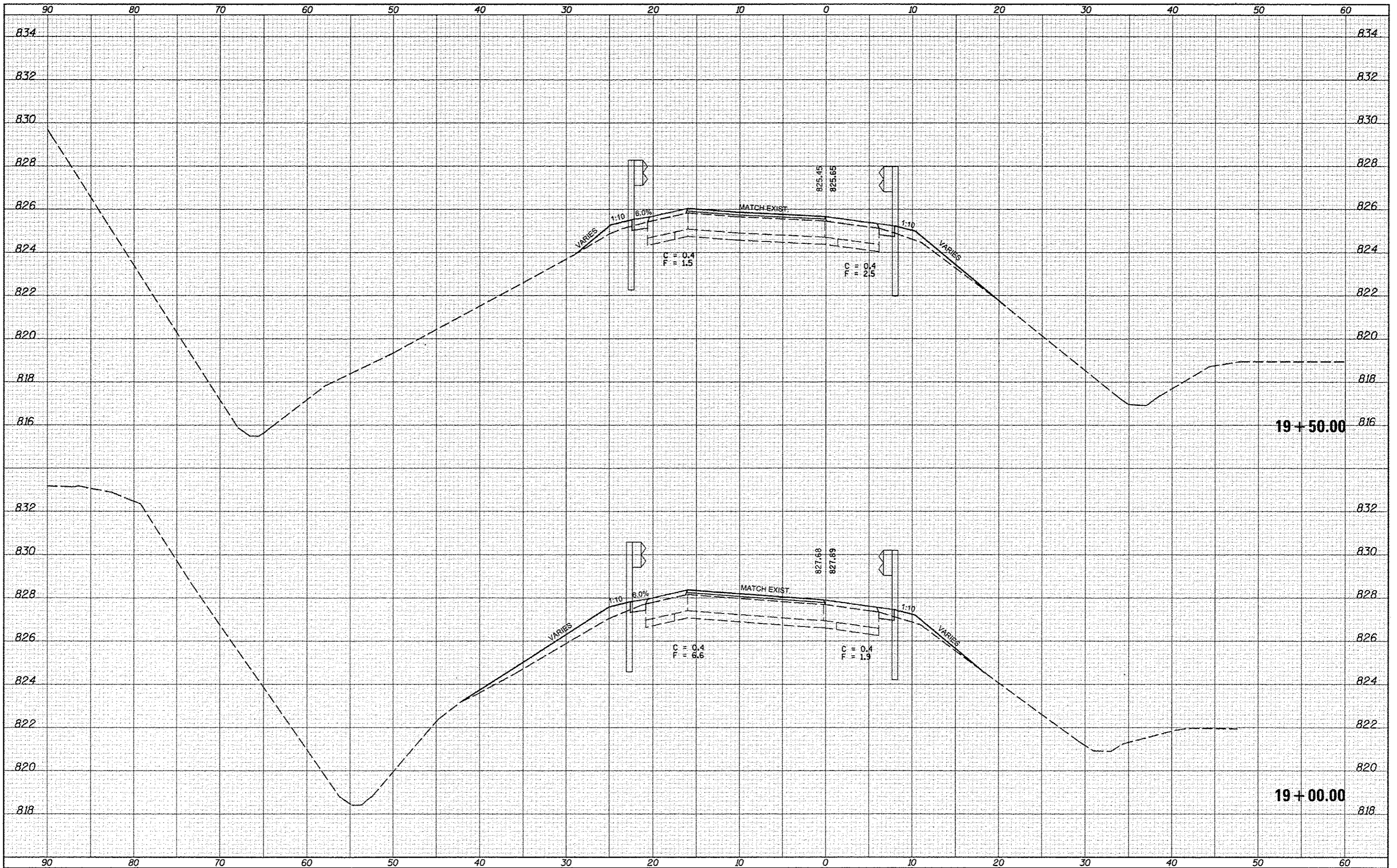


FILE NAME c:\pwork\p\dot\dodgans\0267571\0578838-sh	USER NAME dodgans	DESIGNED -	REVISED -	STATE OF ILLINOIS DEPARTMENT OF TRANSPORTATION	CROSS SECTION SHEETS SE RAMP				F.A.P. RTE. 704	SECTION (57-TRS-1 & IRS-3)	COUNTY McLean	TOTAL SHEETS 273	SHEET NO. 267
MODELNAME	KS-SE_Memp.dgn	DRAWN -	REVISED -		SCALE:	SHEET 7	OF 7	SHEETS	STA. 17+50.00	TO STA. 17+50.00	CONTRACT NO. 70838		
	PLOT SCALE = 10,0000' / 1in.	CHECKED -	REVISED -								ILLINOIS FED. AID PROJECT		
	PLOT DATE = 6/11/2014	DATE -	REVISED -										



DATE	
BY	
DESIGNED	
DRAWN	
CHECKED	
DATE	
FILE NAME	
USER NAME	
DESIGNED	
DRAWN	
CHECKED	
DATE	

DATE	
BY	
DESIGNED	
DRAWN	
CHECKED	
DATE	
FILE NAME	
USER NAME	
DESIGNED	
DRAWN	
CHECKED	
DATE	



DATE	BY

DATE	BY

FILE NAME :	USER NAME :	DESIGNED :	REVISED :
	dodgans	-	-
	XS-SW_Ramp.dgn	DRAWN :	REVISED :
		-	-
	PLOT SCALE :	CHECKED :	REVISED :
	1/8" = 1'-0"	-	-
	PLOT DATE :	DATE :	REVISED :
	6/11/2014	-	-

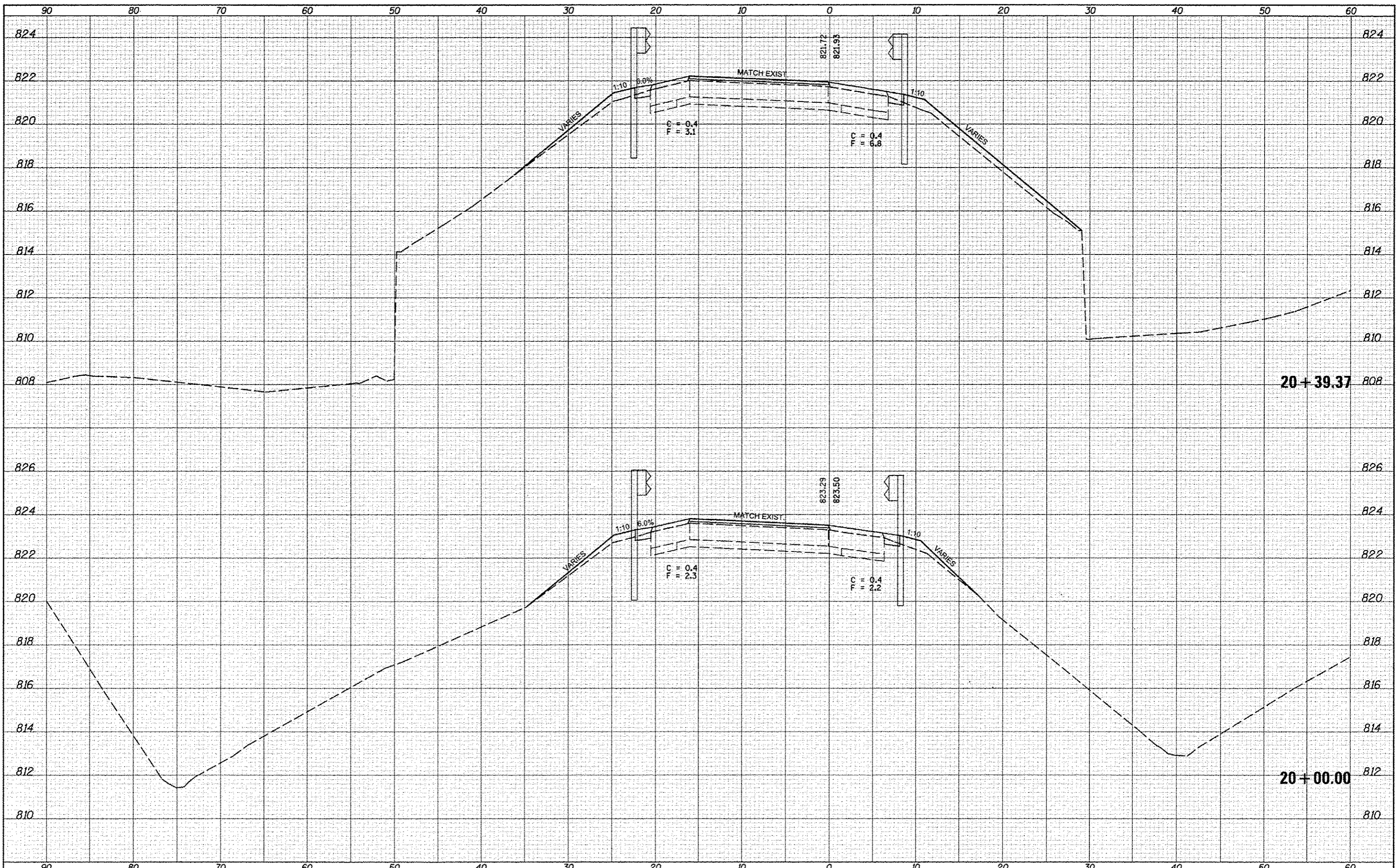
STATE OF ILLINOIS
DEPARTMENT OF TRANSPORTATION

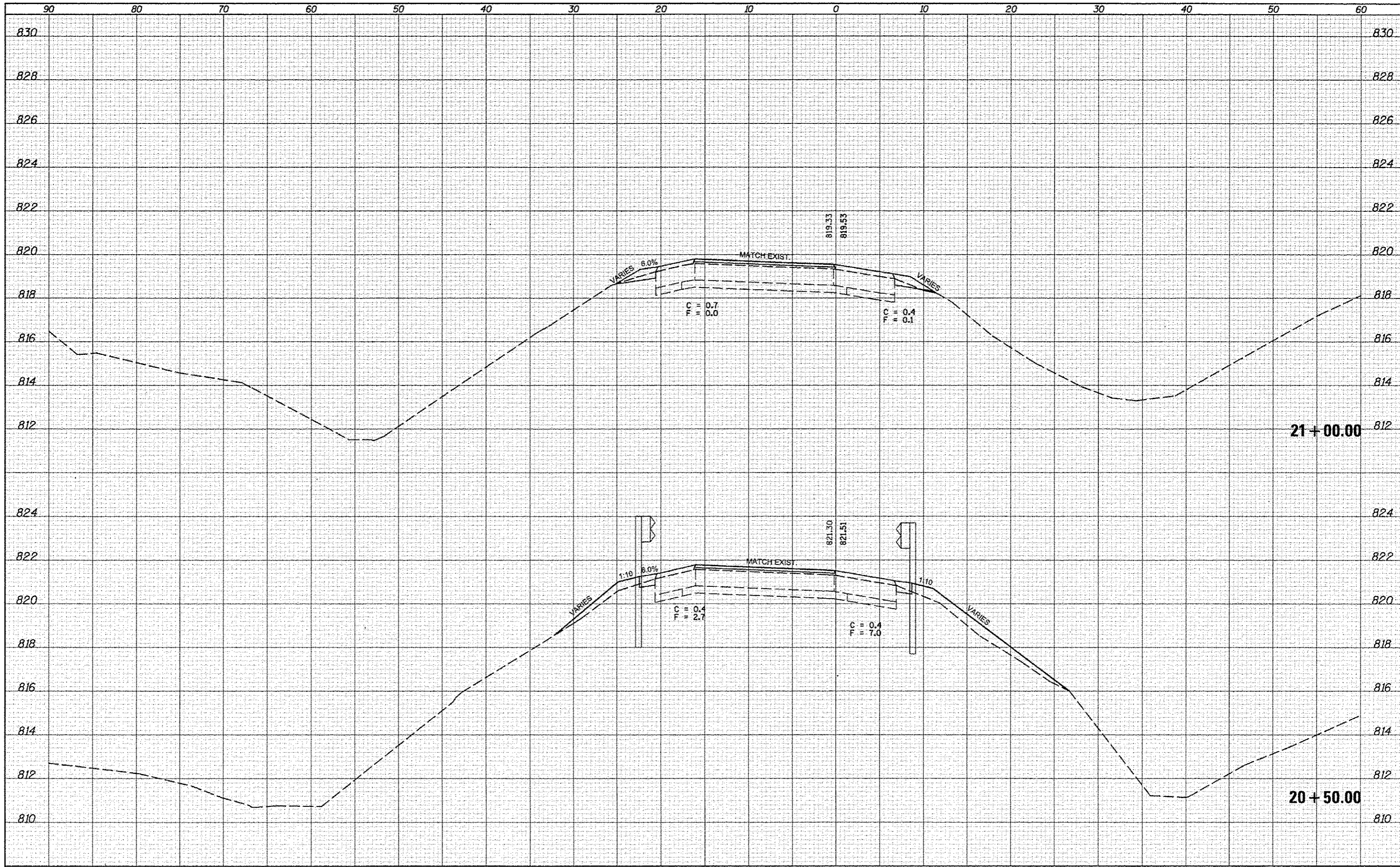
CROSS SECTION SHEETS			
SW RAMP			
SCALE:	SHEET 2	OF 6	SHEETS

F.A.P. RTE.	SECTION	COUNTY	TOTAL SHEETS	SHEET NO.
704	(57-7)RS-1 & 1RS-3	McLean	273	269
			CONTRACT NO.	70838
ILLINOIS FED. AID PROJECT				

DATE	
BY	
SURVEYED	
PLOTTED	
NOTE BOOK	
AREAS CHECKED	
NO.	

DATE	
BY	
SURVEYED	
PLOTTED	
NOTE BOOK	
AREAS CHECKED	
NO.	



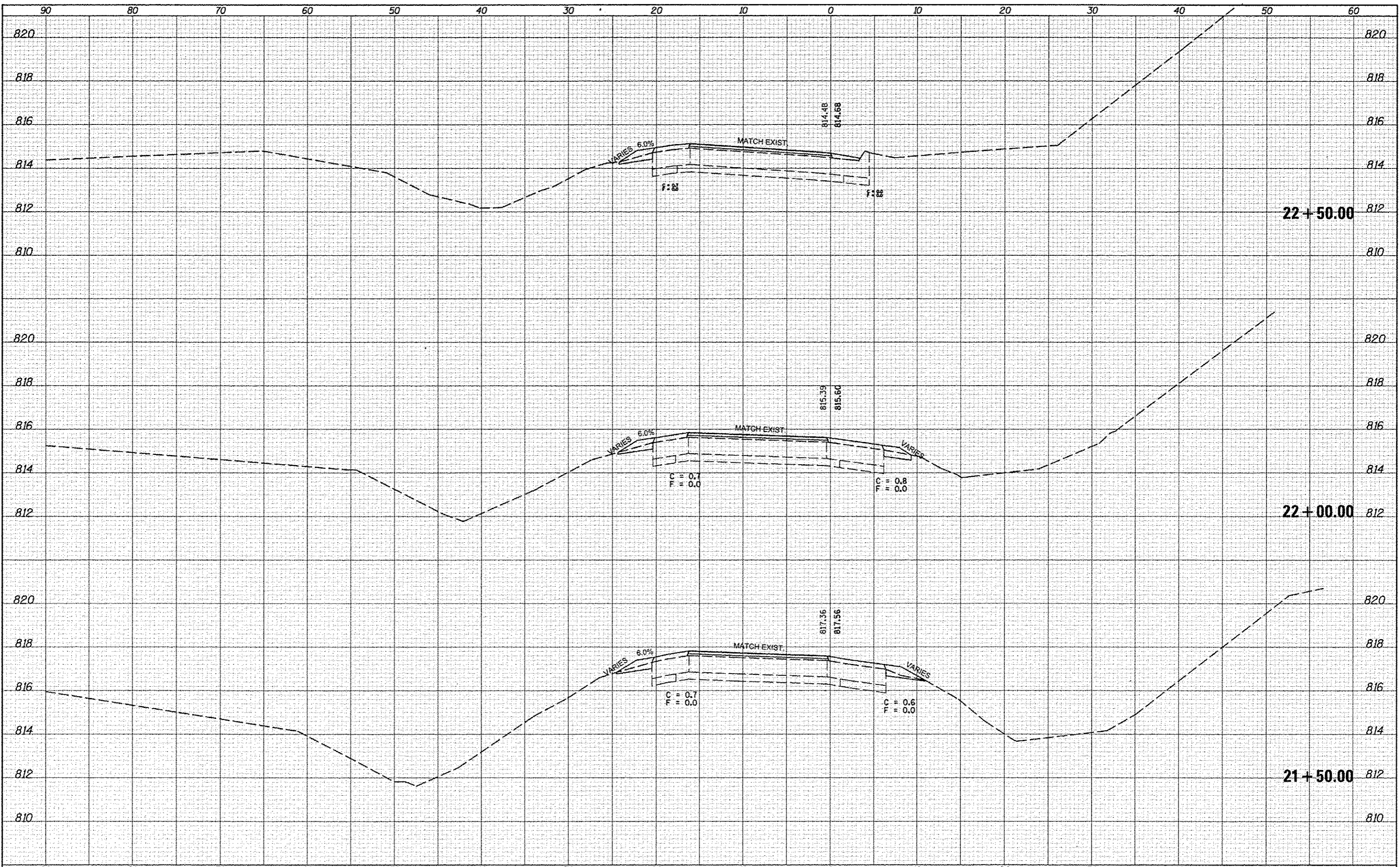


DATE	
BY	
SURVEYED	
NOTED	
AREAS CHECKED	
NO.	

DATE	
BY	
SURVEYED	
NOTED	
AREAS CHECKED	
NO.	

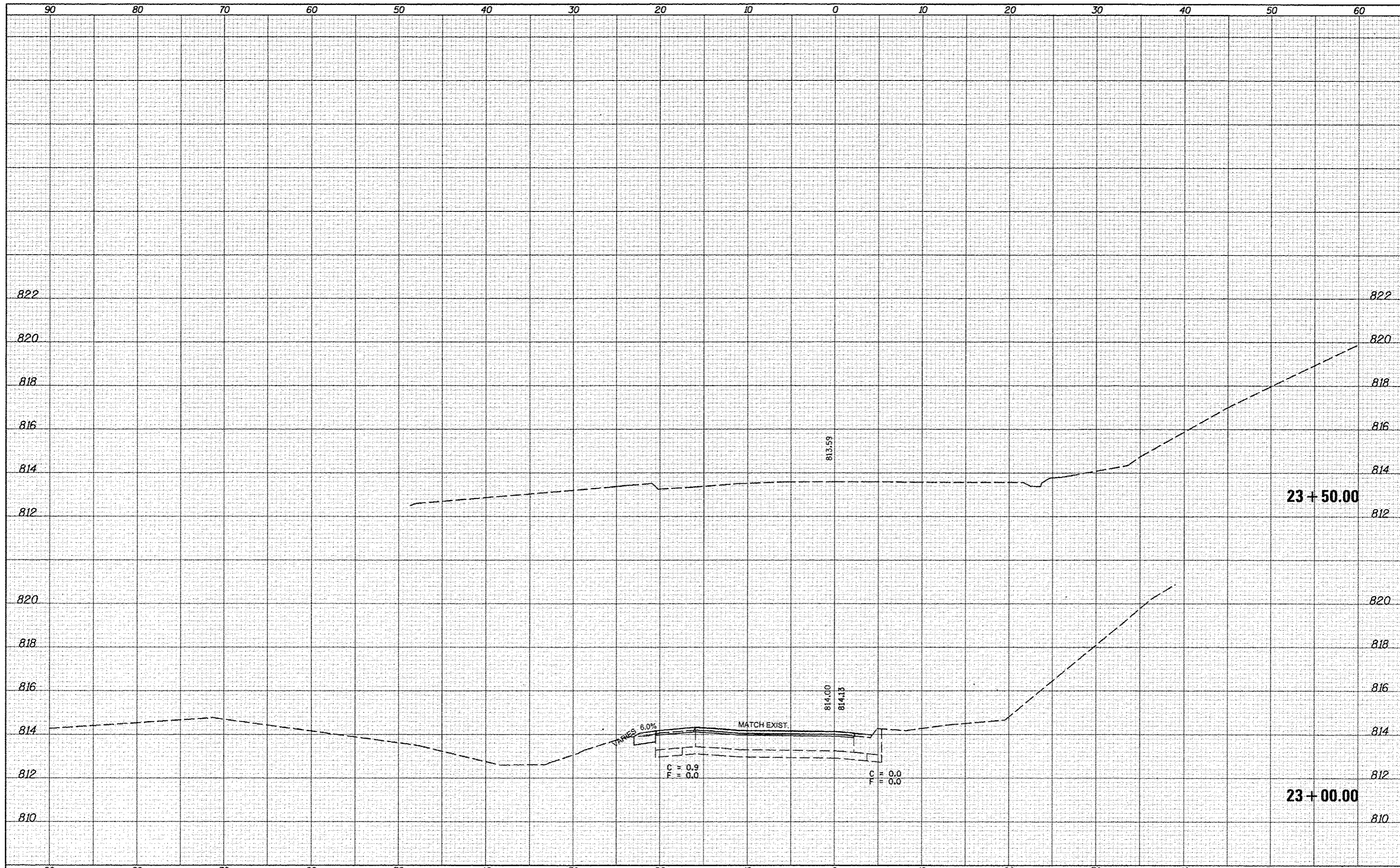
DATE	
BY	
SURVEYED	
PLANNED	
FIELD DATE	
AREAS	
CHECKED	
NO.	
FINAL SURVEY	
NOTE BOOK	
NO.	

DATE	
BY	
SURVEYED	
PLANNED	
FIELD DATE	
AREAS	
CHECKED	
NO.	
ORIGINAL SURVEY	
NOTE BOOK	
NO.	



BY	DATE

BY	DATE



FILE NAME: c:\pwork\p\dot\dot\dodgma\8267521\0578839-ah
 USER NAME: adodgma
 X5-SW_Ramp.dgn
 PLOT SCALE: 1/8" = 1'-0"
 PLOT DATE: 6/11/2014

DESIGNED -	REVISED -
DRAWN -	REVISED -
CHECKED -	REVISED -
DATE -	REVISED -

**STATE OF ILLINOIS
 DEPARTMENT OF TRANSPORTATION**

**CROSS SECTION SHEETS
 SW RAMP**

SCALE: SHEET 6 OF 6 SHEETS STA. 23+00.00 TO STA. 23+50.00

F.A.P. RTE.	SECTION	COUNTY	TOTAL SHEETS	SHEET NO.
704	(57-7)RS-1 & RS-3	McLean	273	273
CONTRACT NO. 70838				
ILLINOIS FED. AID PROJECT				