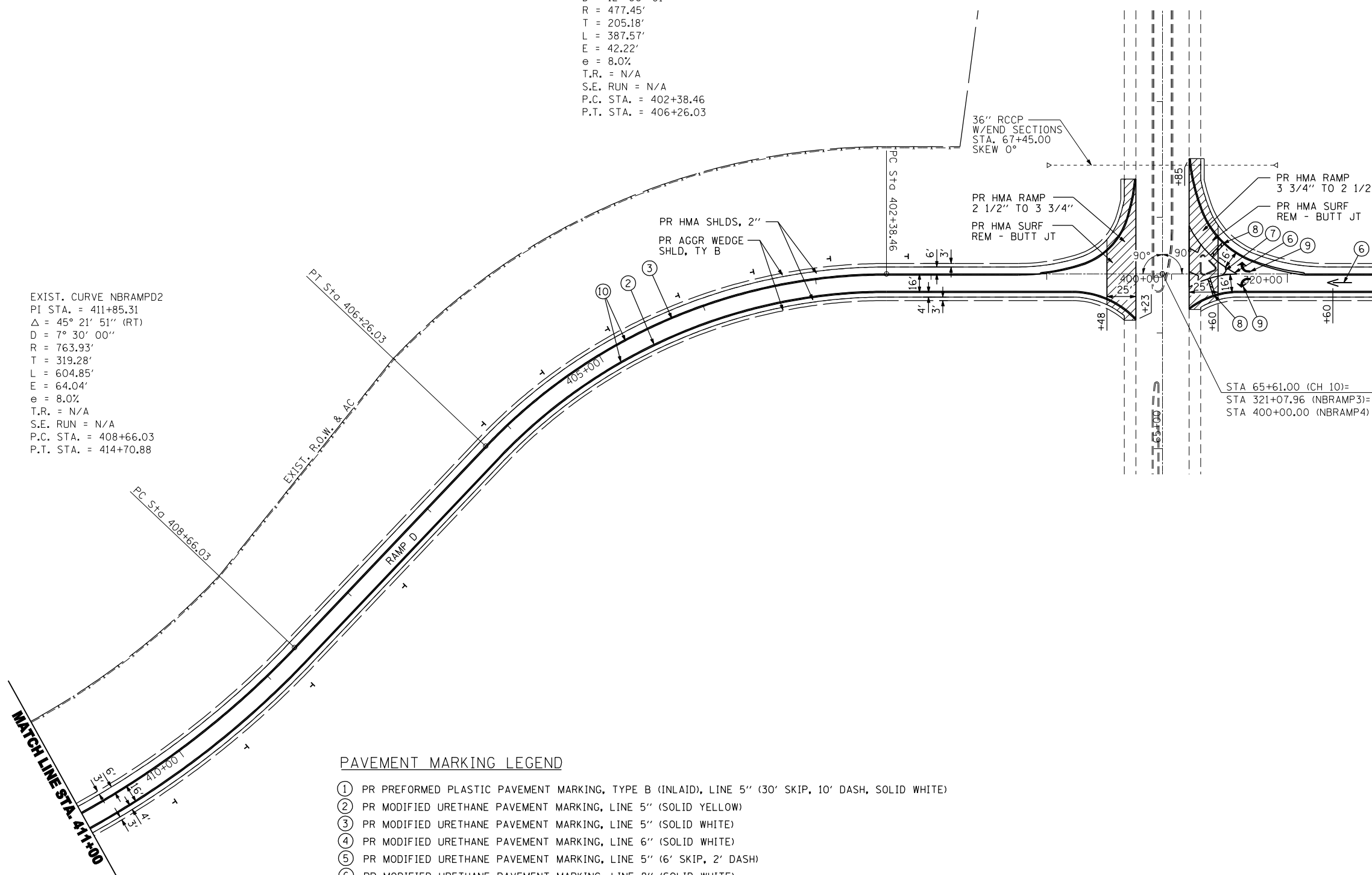





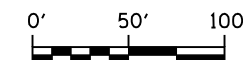
EXIST. CURVE NBRAMPD1
 PI STA. = 404+43.64
 $\Delta = 46^\circ 30' 36''$ (LT)
 D = 12° 00' 01"
 R = 477.45'
 T = 205.18'
 L = 387.57'
 E = 42.22'
 e = 8.0%
 T.R. = N/A
 S.E. RUN = N/A
 P.C. STA. = 402+38.46
 P.T. STA. = 406+26.03

EXIST. CURVE NBRAMPD2
 PI STA. = 411+85.31
 $\Delta = 45^\circ 21' 51''$ (RT)
 D = 7° 30' 00"
 R = 763.93'
 T = 319.28'
 L = 604.85'
 E = 64.04'
 e = 8.0%
 T.R. = N/A
 S.E. RUN = N/A
 P.C. STA. = 408+66.03
 P.T. STA. = 414+70.88



PAVEMENT MARKING LEGEND

- ① PR PREFORMED PLASTIC PAVEMENT MARKING, TYPE B (INLAID), LINE 5" (30' SKIP, 10' DASH, SOLID WHITE)
- ② PR MODIFIED URETHANE PAVEMENT MARKING, LINE 5" (SOLID YELLOW)
- ③ PR MODIFIED URETHANE PAVEMENT MARKING, LINE 5" (SOLID WHITE)
- ④ PR MODIFIED URETHANE PAVEMENT MARKING, LINE 6" (SOLID WHITE)
- ⑤ PR MODIFIED URETHANE PAVEMENT MARKING, LINE 5" (6' SKIP, 2' DASH)
- ⑥ PR MODIFIED URETHANE PAVEMENT MARKING, LINE 8" (SOLID WHITE)
- ⑦ PR MODIFIED URETHANE PAVEMENT MARKING, LINE 12" (SOLID WHITE)
- ⑧ PR PREFORMED PLASTIC PAVEMENT MARKING, TYPE B (INLAID), LINE 24" (SOLID WHITE)
- ⑨ PR PREFORMED PLASTIC PAVEMENT MARKING, TYPE B (INLAID), LETTERS & SYMBOLS (SOLID WHITE)
- ⑩ PR GROOVING FOR RECESSED PAVEMENT MARKING 6"
- ◁ PR RAISED REFLECTIVE PAVEMENT MARKER, WHITE (SEE STANDARD 781001-03)
- ▲ PR RAISED REFLECTIVE PAVEMENT MARKER, AMBER (SEE STANDARD 781001-03)
- || PR DELINEATOR, TWO REFLECTORS (SEE STANDARD 635001-01)
- | PR DELINEATOR, SINGLE REFLECTOR (SEE STANDARD 635001-01)



USER NAME = gjameson	DESIGNED -	REVISED
FILE NAME = D672854.pln sht 08.dgn	CHECKED -	REVISED
PLOT SCALE = 100.0000 "/>		

**STATE OF ILLINOIS
 DEPARTMENT OF TRANSPORTATION**

PLAN SHEET

SCALE: 1" = 50' SHEET NO. 8 OF 62 SHEETS STA. 400+23.00 TO STA. 411+00.00

F.A.I. RTE.	SECTION	COUNTY	TOTAL SHEETS	SHEET NO.
72		SANGAMON	163	38
•(84-9-2&3)RS-2&MISC STRUC REP			CONTRACT NO. 72B54	
ILLINOIS FED. AID PROJECT				