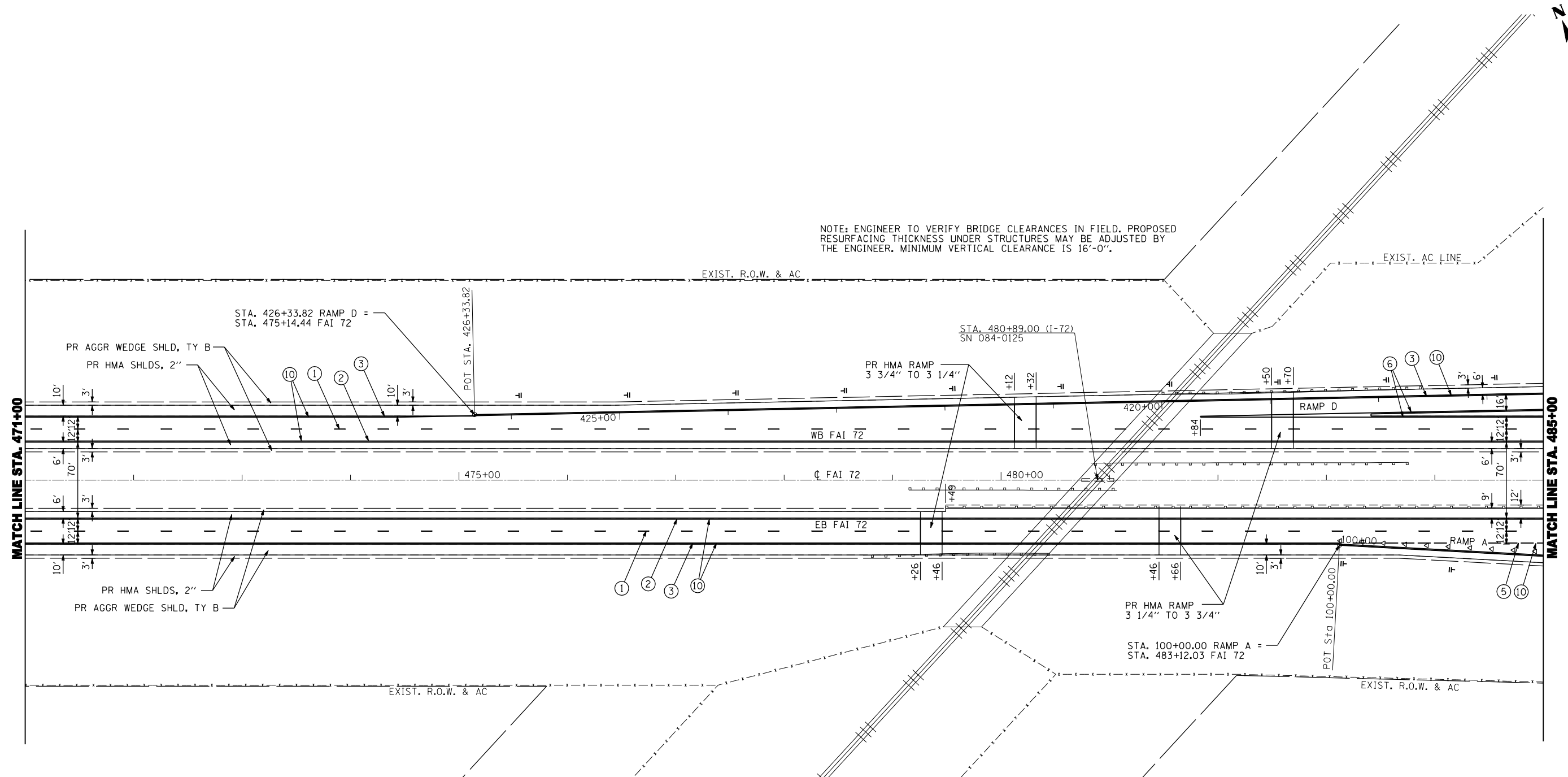



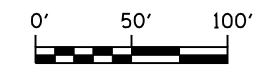


NOTE: ENGINEER TO VERIFY BRIDGE CLEARANCES IN FIELD. PROPOSED RESURFACING THICKNESS UNDER STRUCTURES MAY BE ADJUSTED BY THE ENGINEER. MINIMUM VERTICAL CLEARANCE IS 16'-0".



PAVEMENT MARKING LEGEND

- ① PR PREFORMED PLASTIC PAVEMENT MARKING, TYPE B (INLAID), LINE 5" (30' SKIP, 10' DASH, SOLID WHITE)
- ② PR MODIFIED URETHANE PAVEMENT MARKING, LINE 5" (SOLID YELLOW)
- ③ PR MODIFIED URETHANE PAVEMENT MARKING, LINE 5" (SOLID WHITE)
- ④ PR MODIFIED URETHANE PAVEMENT MARKING, LINE 6" (SOLID WHITE)
- ⑤ PR MODIFIED URETHANE PAVEMENT MARKING, LINE 5" (3' SKIP, 12' DASH)
- ⑥ PR MODIFIED URETHANE PAVEMENT MARKING, LINE 8" (SOLID WHITE)
- ⑦ PR MODIFIED URETHANE PAVEMENT MARKING, LINE 12" (SOLID WHITE)
- ⑧ PR PREFORMED PLASTIC PAVEMENT MARKING, TYPE B (INLAID), LINE 24" (SOLID WHITE)
- ⑨ PR PREFORMED PLASTIC PAVEMENT MARKING, TYPE B (INLAID), LETTERS & SYMBOLS (SOLID WHITE)
- ⑩ PR GROOVING FOR RECESSED PAVEMENT MARKING 6"
- △ PR RAISED REFLECTIVE PAVEMENT MARKER, WHITE (SEE STANDARD 781001-03)
- ▲ PR RAISED REFLECTIVE PAVEMENT MARKER, AMBER (SEE STANDARD 781001-03)
- || PR DELINEATOR, TWO REFLECTORS (SEE STANDARD 635001-01)
- | PR DELINEATOR, SINGLE REFLECTOR (SEE STANDARD 635001-01)



USER NAME = gjameson	DESIGNED -	REVISED
FILE NAME = D672B54.pln sht 52.dgn	CHECKED -	REVISED
PLOT SCALE = 100.0000' / IN.	DRAWN -	REVISED
PLOT DATE = 8/25/2014	CHECKED -	REVISED

**STATE OF ILLINOIS
DEPARTMENT OF TRANSPORTATION**

PLAN SHEET

SCALE: 1" = 50' SHEET NO. 52 OF 62 SHEETS STA. 471+00.00 TO STA. 485+00.00

F.A.I. RTE.	SECTION	COUNTY	TOTAL SHEETS	SHEET NO.
72		SANGAMON	163	82
* (84-9-2&3)RS-2&MISC STRUC REP			CONTRACT NO. 72B54	
ILLINOIS FED. AID PROJECT				