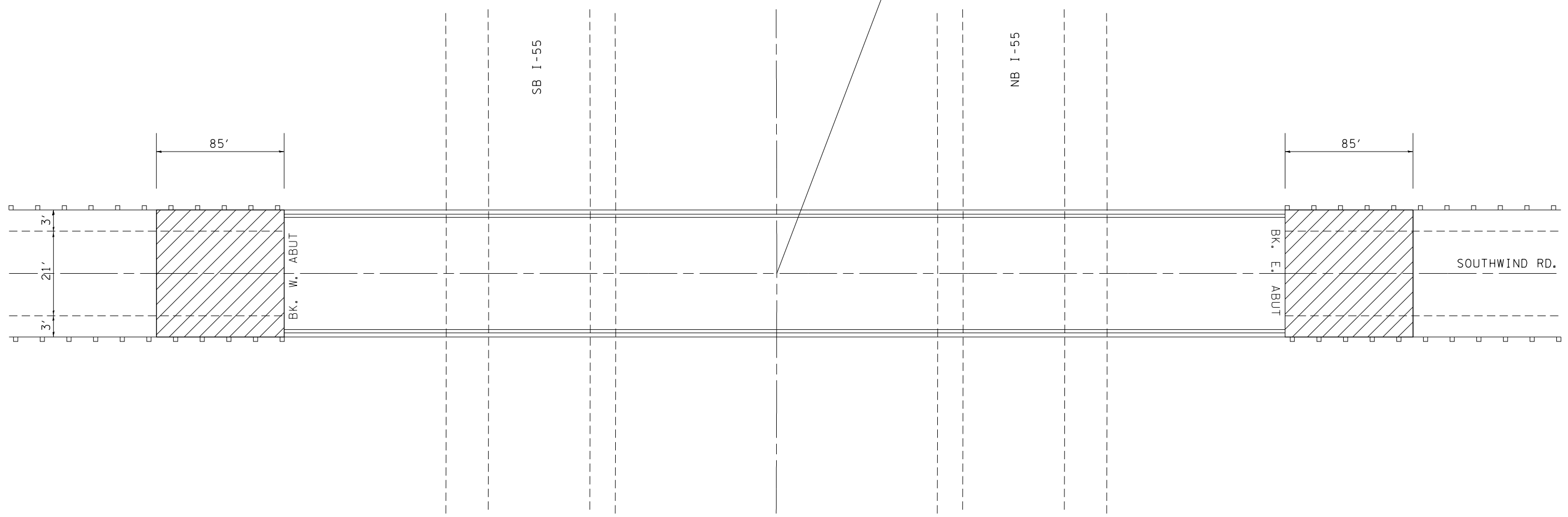




SN 084-0099  
 STA 1+86.47 (I-55) =  
 STA 100+00 (SOUTHWIND RD.)



 PROP HMA SURFACE REMOVAL, 2"  
 PROP HMA SURFACE COURSE, MIX "C", N50, 2"

SEE PAVING SCHEDULE FOR  
 STATIONS AND QUANTITIES

|  |                               |            |           |   |                                  |           |      |                    |                           |          |                 |              |
|--|-------------------------------|------------|-----------|---|----------------------------------|-----------|------|--------------------|---------------------------|----------|-----------------|--------------|
| FILE NAME =<br>c:\pwork\pwork\sparksgw\0351843\0672047-sht-details.dgn | USER NAME = sparksgw          | DESIGNED - | REVISED - | <b>STATE OF ILLINOIS<br/>DEPARTMENT OF TRANSPORTATION</b> | <b>S.N. 084-0099 PLAN SHEETS</b> |           |      | F.A.I.<br>RTE.     | SECTION                   | COUNTY   | TOTAL<br>SHEETS | SHEET<br>NO. |
|  | PLOT SCALE = 5000.0000' / in. | CHECKED -  | REVISED - |   |                                  |           |      | 55                 | (84-4-1)RS-5              | SANGAMON | 39              | 29           |
| PLOT DATE = Aug-15-2014 10:52:18AM                                     | DATE -                        | REVISED -  | SCALE:    |   | SHEET NO.                        | OF SHEETS | STA. | TO STA.            | ILLINOIS FED. AID PROJECT |          |                 |              |
|  |                               |            |           |   |                                  |           |      | CONTRACT NO. 72G47 |                           |          |                 |              |