

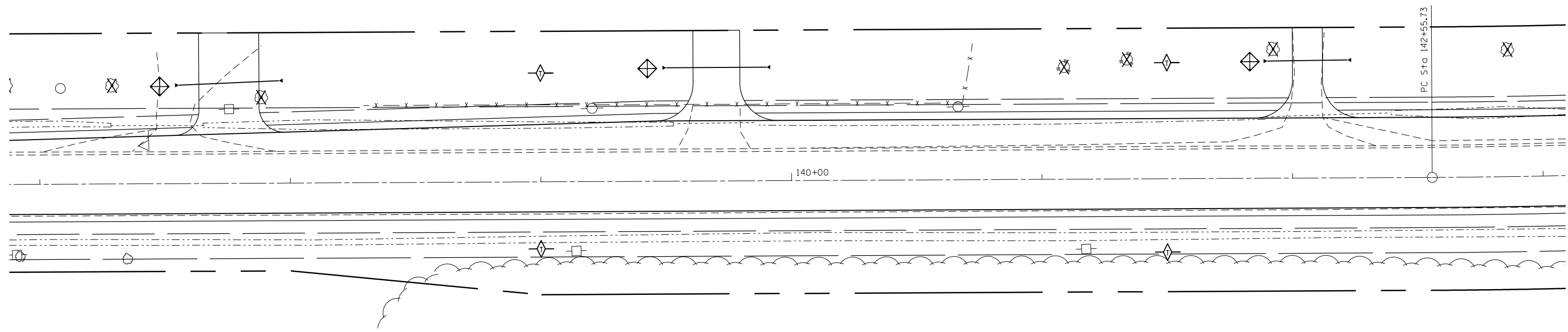


-  TEMPORARY DITCH CHECKS
-  INLET AND PIPE PROTECTION



FILE NAME =	USER NAME = steffenmk	DESIGNED -	REVISED -
c:\pwork\pwork\stevfemk\dms52738\0774246-sht-erosion.dgn		DRAWN -	REVISED -
Default	PLOT SCALE = 40.0000' / in.	CHECKED -	REVISED -
	PLOT DATE = 8/13/2014	DATE -	REVISED -

**STATE OF ILLINOIS  
DEPARTMENT OF TRANSPORTATION**

**EROSION CONTROL**

SCALE: 20      SHEET 2 OF 5 SHEETS      STA. 137+00 TO STA. 143+00

F.A.S. RTE.	SECTION	COUNTY	TOTAL SHEETS	SHEET NO.
1806	(2,2Z)RS-2, (2N)	LAWRENCE	82	46
CONTRACT NO. 74246				
ILLINOIS FED. AID PROJECT				