

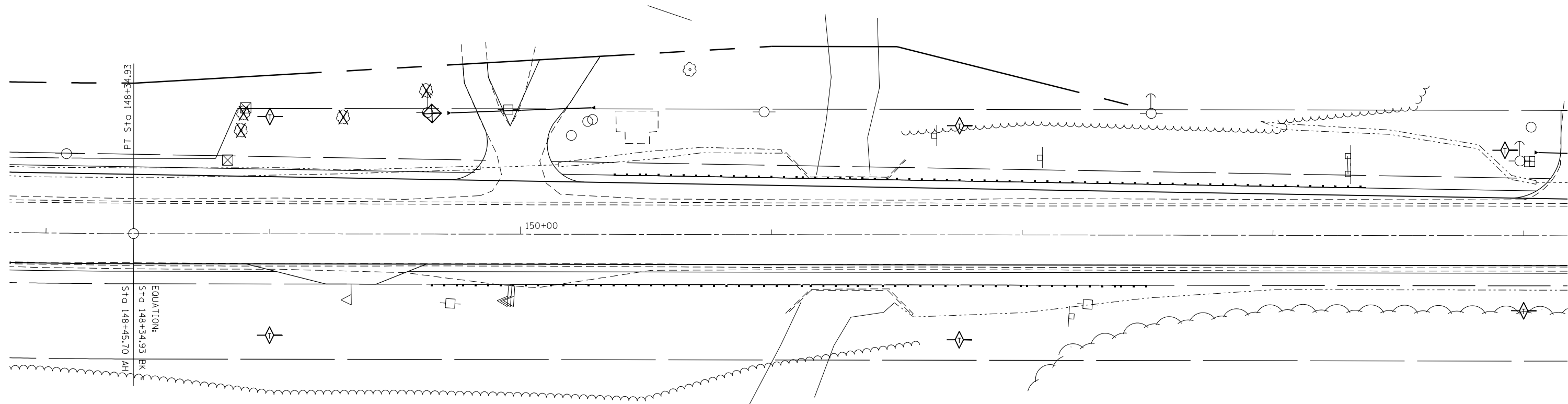


-  TEMPORARY DITCH CHECKS
-  INLET AND PIPE PROTECTION



| | | | |
|---|-----------------------------|------------|-----------|
| FILE NAME = | USER NAME = steffenmk | DESIGNED - | REVISED - |
| ci:\pw\work\pwidot\steffenmk\dms52738\0774246-sht-erosion.dgn | | DRAWN - | REVISED - |
| Default | PLOT SCALE = 40.0000' / in. | CHECKED - | REVISED - |
| | PLOT DATE = 8/13/2014 | DATE - | REVISED - |

**STATE OF ILLINOIS
DEPARTMENT OF TRANSPORTATION**

EROSION CONTROL

SCALE: 20 SHEET 4 OF 5 SHEETS STA. 148+00 TO STA. 154+00

| F.A.S. RTE. | SECTION | COUNTY | TOTAL SHEETS | SHEET NO. |
|---------------------------|------------------|----------|--------------|-----------|
| 1806 | (2,2Z)RS-2, (2N) | LAWRENCE | 82 | 48 |
| CONTRACT NO. 74246 | | | | |
| ILLINOIS FED. AID PROJECT | | | | |