

STATE OF ILLINOIS
 DEPARTMENT OF TRANSPORTATION
 DIVISION OF HIGHWAYS

**PROPOSED
 HIGHWAY PLANS**

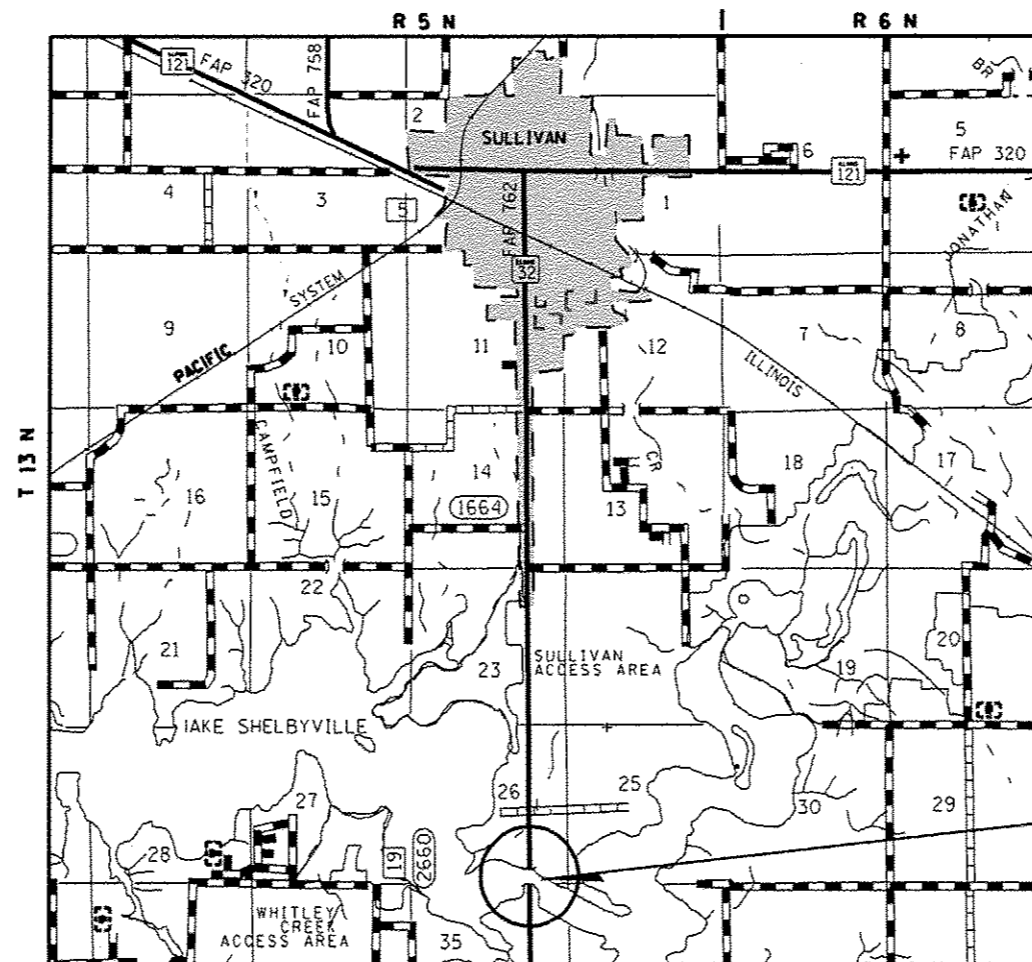
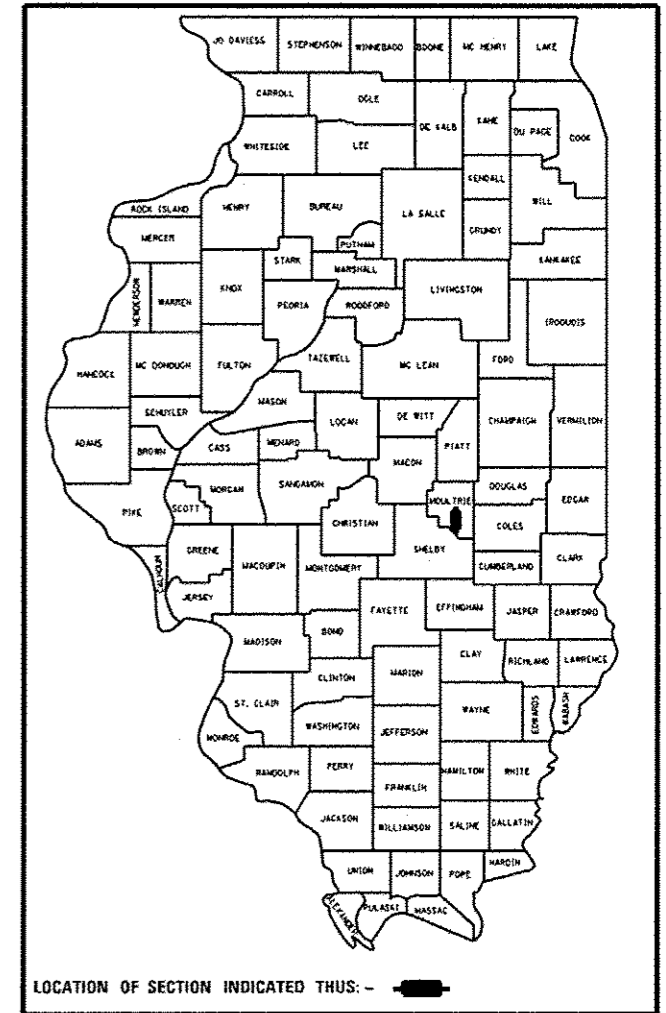
F.A.P. ROUTE 762 (IL. RTE. 32)
 SECTION (2BR)BR-1
 PROJECT ACF - 0762 (008)
 BRIDGE DECK
 MOULTRIE COUNTY

C-97-035-09

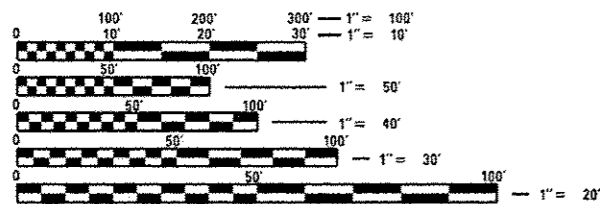
FOR INDEX OF SHEETS, SEE SHEET NO. 2

F.A.P. RTE.	SECTION	COUNTY	TOTAL SHEETS	SHEET NO.
762	(2BR)BR-1	MOULTRIE	48	1
		ILLINOIS	CONTRACT NO. 74357	

D-97-012-09



MINOR ARTERIAL (NON-URBAN)
 ADT = 4200 (2013)



FULL SIZE PLANS HAVE BEEN PREPARED USING STANDARD ENGINEERING SCALES. REDUCED SIZED PLANS WILL NOT CONFORM TO STANDARD SCALES. IN MAKING MEASUREMENTS ON REDUCED PLANS, THE ABOVE SCALES MAY BE USED.

J.U.L.I.E.
 JOINT UTILITY LOCATION INFORMATION FOR EXCAVATION
 1-800-892-0123
 OR 811

PROJECT ENGINEER: ROB MACKLIN
 PROJECT MANAGER: LYNN McCLELLAN/
 NEIL SANDSCHAFFER

PHONE: (217)-342-8245
 CONTRACT NO. 74357

GROSS LENGTH = 1325.0 FT. = 0.25 MILE
 NET LENGTH = 1325.0 FT. = 0.25 MILE

PROPOSED SN 070-0015
 @ STA. 235+82.75
 648'-6" BK-BK ABUTMENTS
 SKEW = 0°
 DECK ROADWAY WIDTH = 36'-0"

STATE OF ILLINOIS
 DEPARTMENT OF TRANSPORTATION
 DIVISION OF HIGHWAYS

SUBMITTED August 15, 2014
Roger L. Oriskany
 DEPUTY DIRECTOR OF HIGHWAYS, REGION ENGINEER

Oct 17, 2014
John D. Baranzelli, P.E.
 ENGINEER OF DESIGN AND ENVIRONMENT

Oct 17, 2014
Omer Osman, P.E.
 DIRECTOR OF HIGHWAYS, CHIEF ENGINEER

**PRINTED BY THE AUTHORITY
 OF THE STATE OF ILLINOIS**