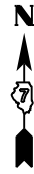
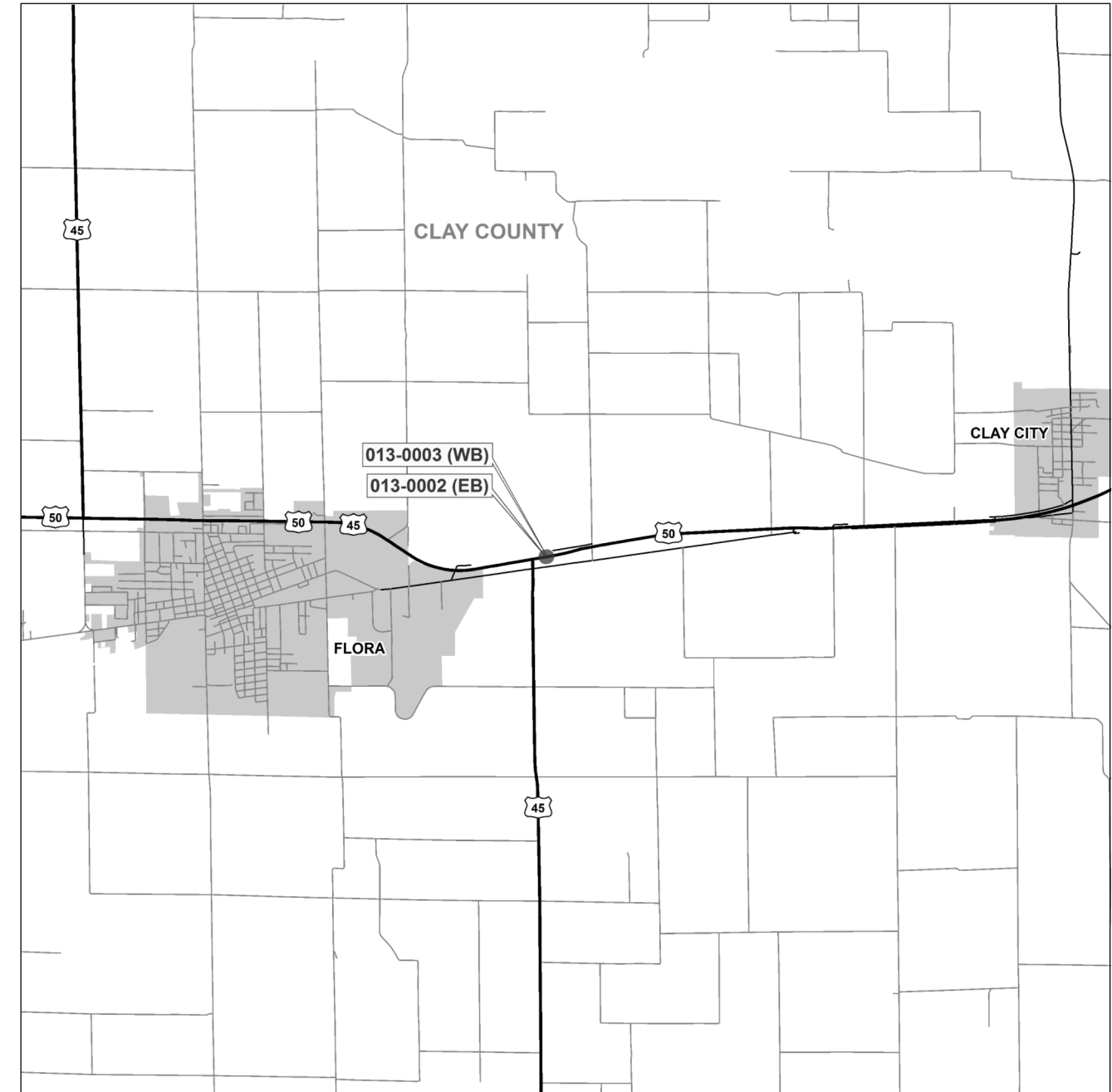
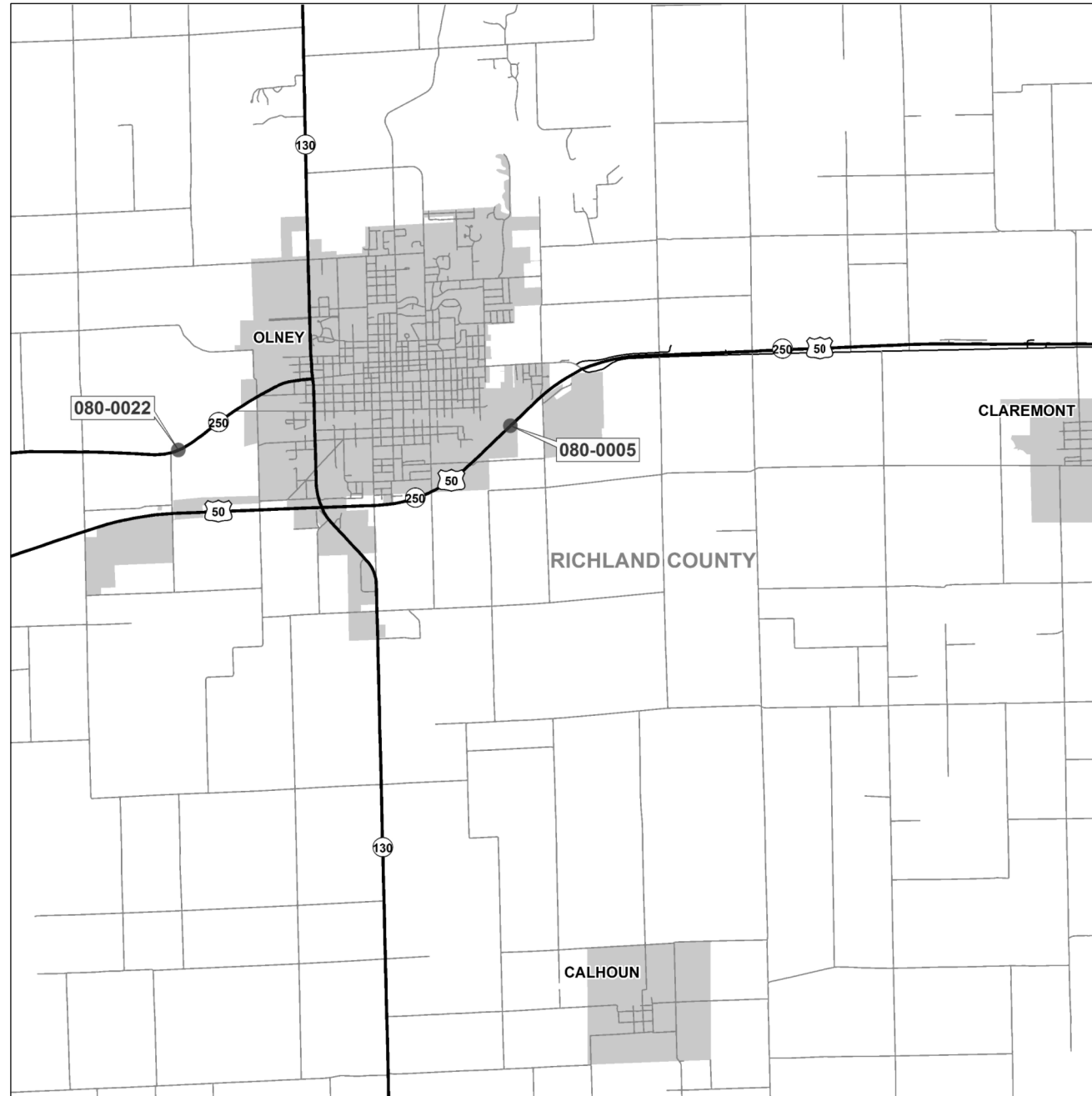




D7 BRIDGE PAINTING 2015-2
S.N. 080-0005 & S.N. 080-0022
RICHLAND COUNTY



D7 BRIDGE PAINTING 2015-2
S.N. 013-0002 (EB) & S.N. 013-0003 (WB)
CLAY COUNTY



• F.A.P. RTE. 327 & F.A.S. RTE. 1720
 •• RICHLAND & CLAY

FILE NAME =	USER NAME = steffenmk	DESIGNED -	REVISED -
ct:\pw\work\p\dot\stef\enmk\d0403552\074698-sht-locations.dgn		DRAWN -	REVISED -
Default	PLOT SCALE = 100.0000' / in.	CHECKED -	REVISED -
	PLOT DATE = 8/12/2014	DATE -	REVISED -

STATE OF ILLINOIS
DEPARTMENT OF TRANSPORTATION

BRIDGE LOCATION MAPS

SCALE: N/A SHEET 1 OF 1 SHEETS STA. TO STA.

F.A. RTE.	SECTION	COUNTY	TOTAL SHEETS	SHEET NO.
•	D7 BRIDGE PAINTING 2015-2	••	15	15
			CONTRACT NO. 74698	
ILLINOIS FED. AID PROJECT				