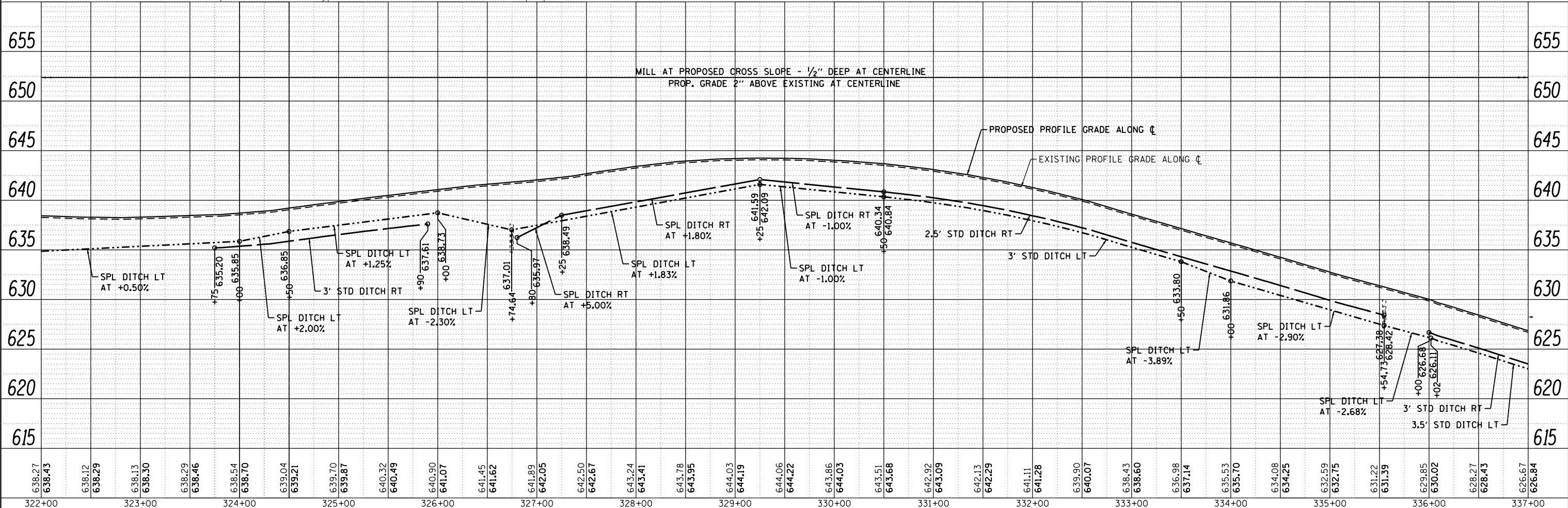
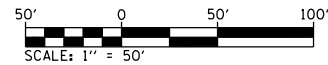
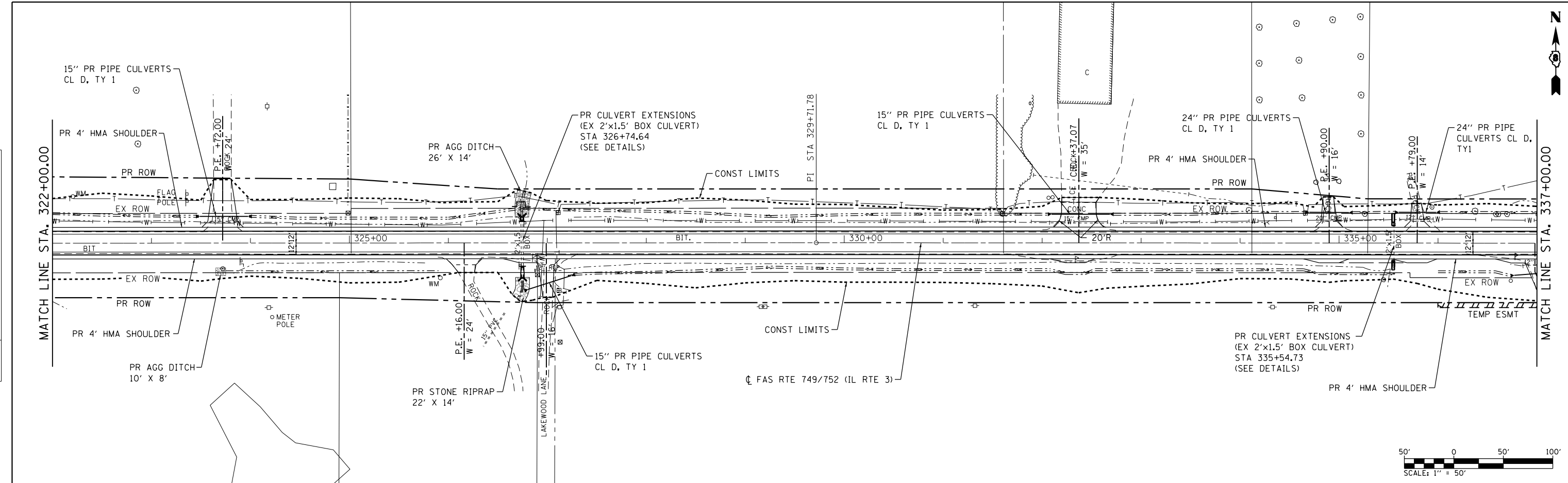


PLAN	SURVEYED	BY	DATE
	PLOTTED		
	CHECKED		
	NOTED		
	FILE NAME		

PROFILE	SURVEYED	BY	DATE
	PLOTTED		
	CHECKED		
	NOTED		
	FILE NAME		



FILE NAME = S:\Projects\085-0228-VHY_IL_3_GraFctm\ dgn\CADD_Sheets\085-0228-VHY_IL_3\plan\p17.dgn



USER NAME = l_jackson	DESIGNED - ACM	REVISED -
MODEL NAME = PP17	DRAWN - EDW	REVISED -
PLOT SCALE = 99.9998' / in.	CHECKED - LWJ	REVISED -
PLOT DATE = 8/22/2014	DATE - 8-11-14	REVISED -

**STATE OF ILLINOIS
DEPARTMENT OF TRANSPORTATION**

PLAN AND PROFILE		
FAS ROUTE 749/752 (IL RTE. 3)		
SCALE: 1"=50'	SHEET 17 OF 23 SHEETS	STA. 322+00 TO STA. 337+00

F.A.S. RTE.	SECTION	COUNTY	TOTAL SHEETS	SHEET NO.
749/752	101-2RS-1	JERSEY	438	70
CONTRACT NO. 76789			ILLINOIS FED. AID PROJECT	