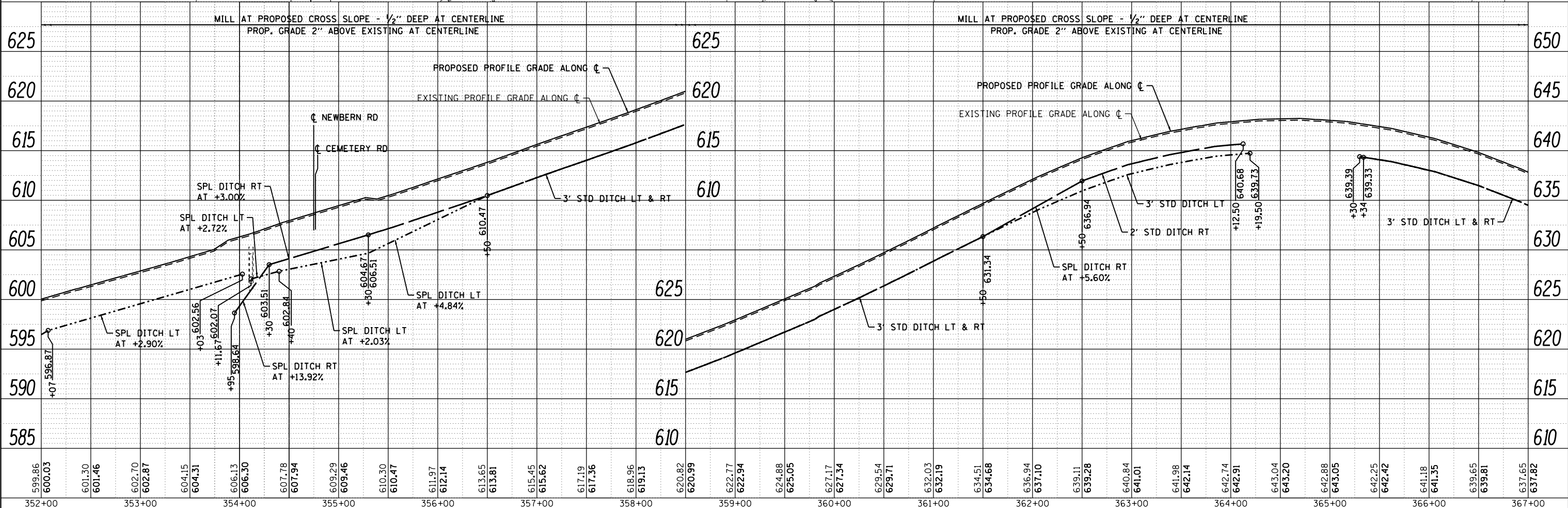
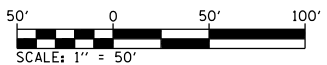
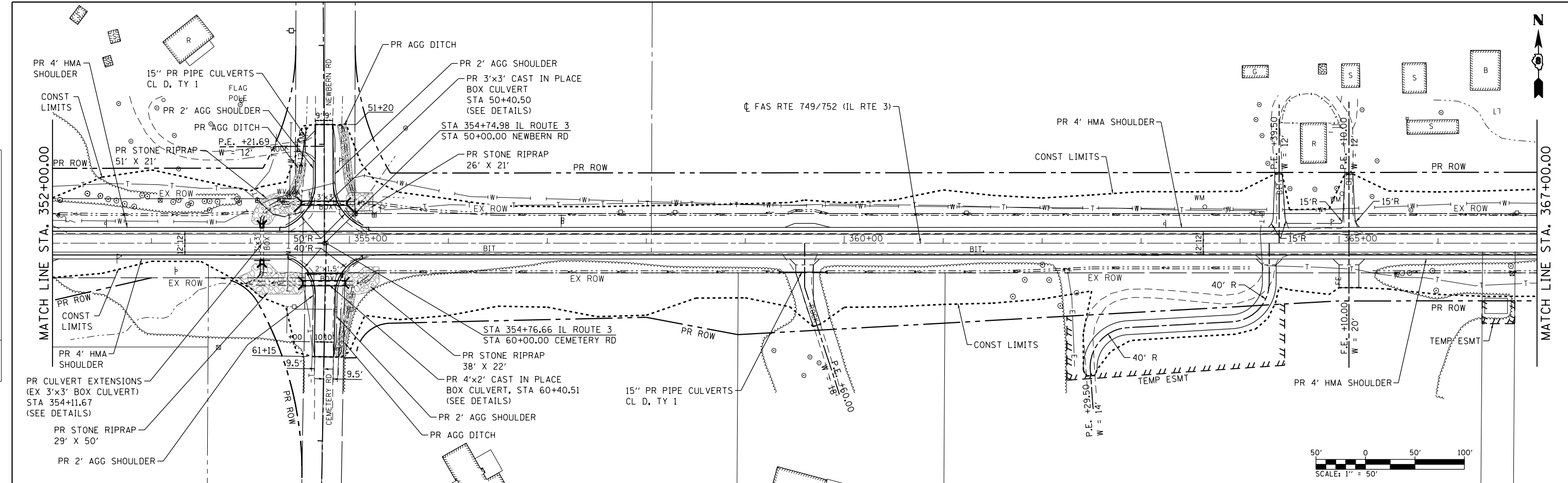


PLAN	SURVEYED	DATE
	PLOTTED	
	CHECKED	
	AT	
	BY	
	NO.	

PROFILE	SURVEYED	DATE
	PLOTTED	
	CHECKED	
	AT	
	BY	
	NO.	



FILE NAME = S:\Projects\085-0228-VHY_IL_3_Gra\Plan\plan.CADD_Sheets\085-0228-VHY_IL_3_Plan\plan.dgn
 USER NAME = l_jackson
 MODEL NAME = PP19
 PLOT SCALE = 99.9998' / in.
 PLOT DATE = 8/22/2014



DESIGNED - ACM	REVISED -
DRAWN - EDW	REVISED -
CHECKED - LWJ	REVISED -
DATE - 8-11-14	REVISED -

**STATE OF ILLINOIS
DEPARTMENT OF TRANSPORTATION**

PLAN AND PROFILE FAS ROUTE 749/752 (IL RTE. 3)		
SCALE: 1"=50'	SHEET 19 OF 23 SHEETS	STA. 352+00 TO STA. 367+00

F.A.S. RTE.	SECTION	COUNTY	TOTAL SHEETS	SHEET NO.
749/752	101-2RS-1	JERSEY	438	72
CONTRACT NO. 76789			ILLINOIS FED. AID PROJECT	