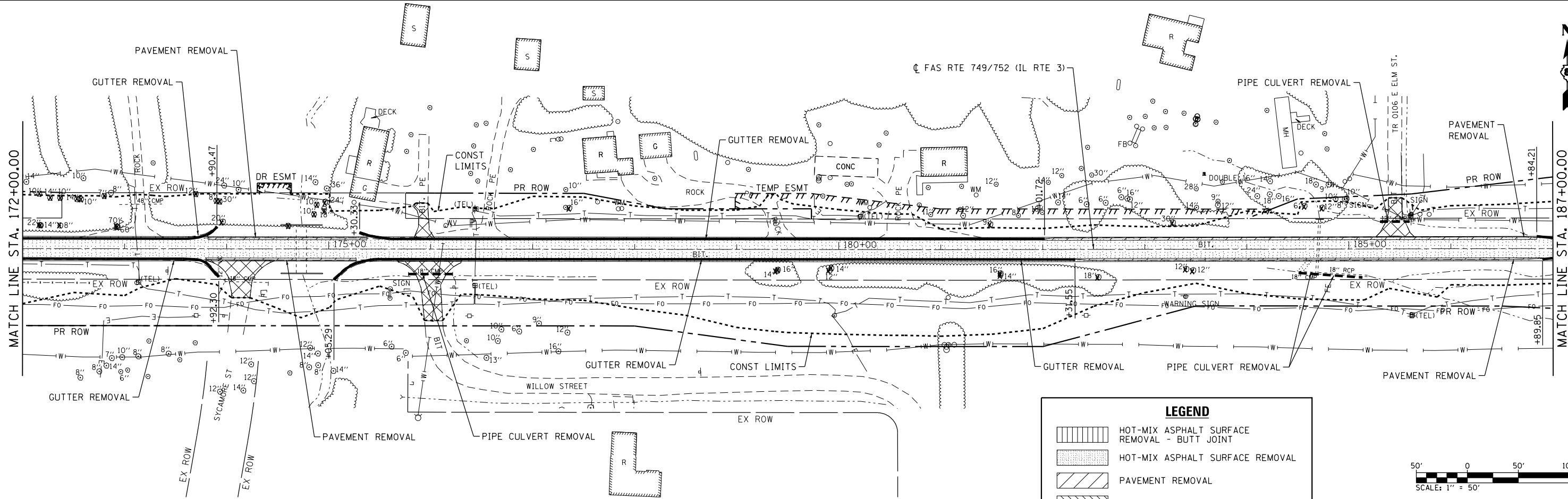


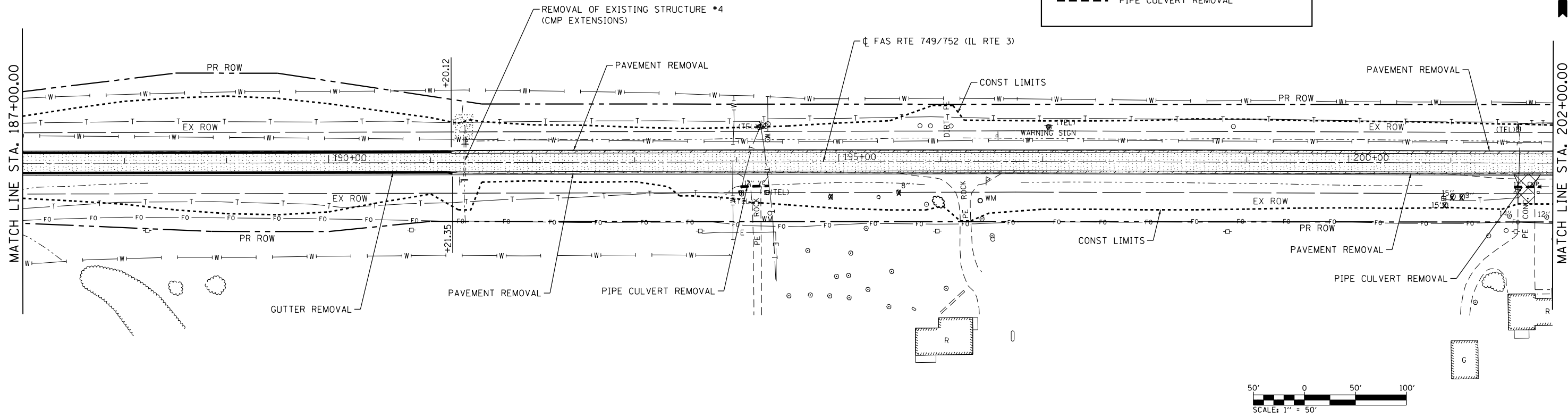
MATCH LINE STA. 172+00.00

MATCH LINE STA. 187+00.00



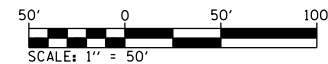
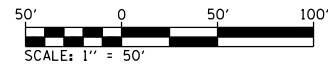
MATCH LINE STA. 187+00.00

MATCH LINE STA. 202+00.00



**LEGEND**

- HOT-MIX ASPHALT SURFACE REMOVAL - BUTT JOINT
- HOT-MIX ASPHALT SURFACE REMOVAL
- PAVEMENT REMOVAL
- REMOVAL OF O&C (EARTH EXCAVATION)
- DRIVEWAY PAVEMENT REMOVAL
- GUTTER / CURB & GUTTER REMOVAL
- TREE REMOVAL
- PIPE CULVERT REMOVAL



FILE NAME = S:\Projects\089-082B-VHY\_IL\_3\_Cref\asn\asn\CADD\_Sheets\089752\89-shr-removal.dgn



USER NAME = ljackson	DESIGNED - ACM	REVISED -
MODEL NAME = REM04	DRAWN - EDW	REVISED -
PLOT SCALE = 99.9998' / 1 in.	CHECKED - LWJ	REVISED -
PLOT DATE = 8/22/2014	DATE - 8-11-14	REVISED -

**STATE OF ILLINOIS  
DEPARTMENT OF TRANSPORTATION**

<b>REMOVALS</b>		
<b>FAS ROUTE 749/752 (IL RTE. 3)</b>		
SCALE: 1"=50'	SHEET 4 OF 12 SHEETS	STA. 172+00 TO STA. 202+00

F.A.S. RTE.	SECTION	COUNTY	TOTAL SHEETS	SHEET NO.
749/752	101-2RS-1	JERSEY	438	82
CONTRACT NO. 76789			ILLINOIS FED. AID PROJECT	