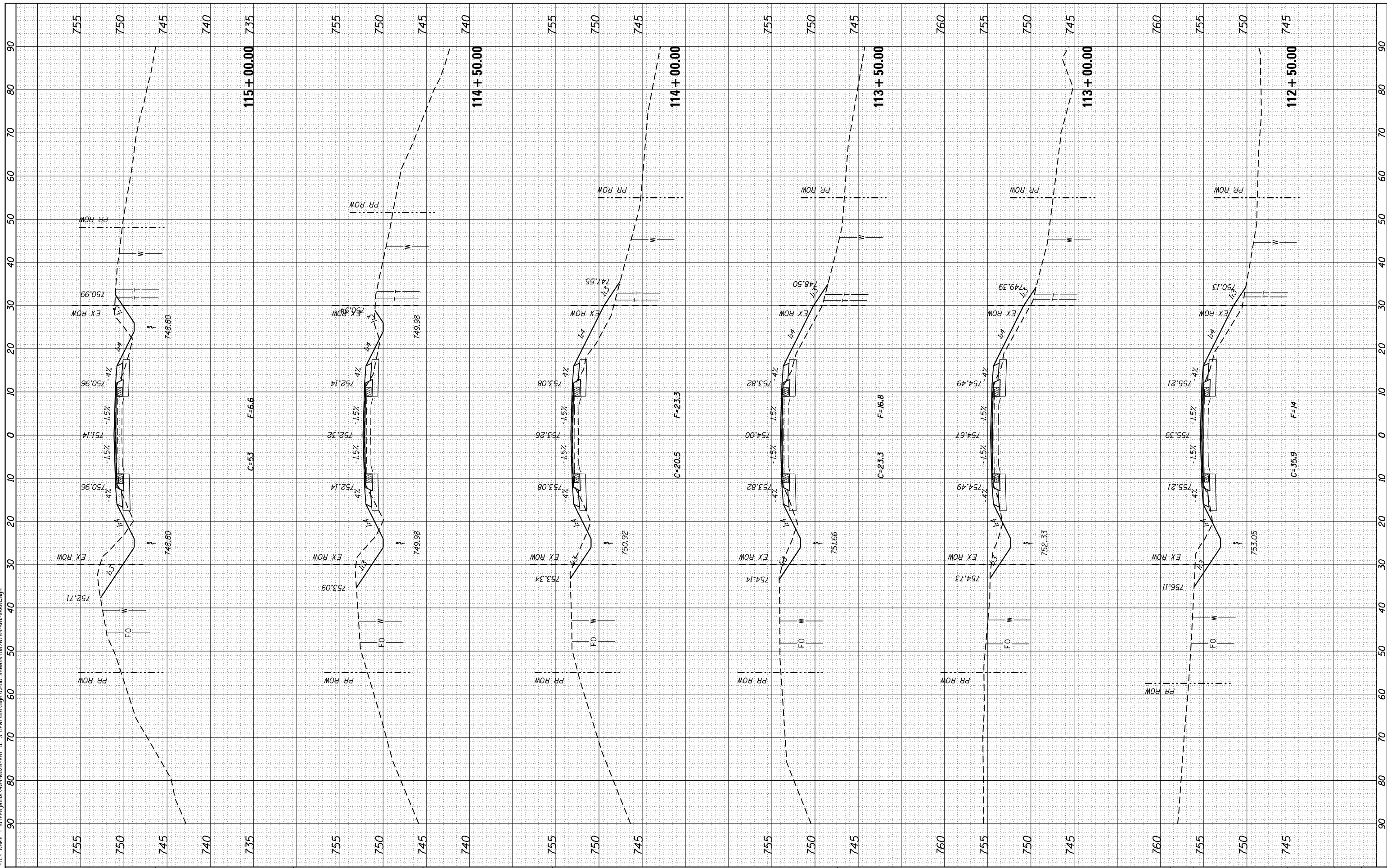


FINAL SURVEY NO.	SURVEYED PLOTTED AREAS CHECKED	BY	DATE
NO.	NO.		

ORIGINAL SURVEY NO.	SURVEYED PLOTTED AREAS CHECKED	BY	DATE
NO.	NO.		

FILE NAME = S:\P-Projects\089-0229-111 IL 3 Grd Corry CAD.Sheets\0876789-plt-ssht.dgn



USER NAME =	jackson
MODEL NAME =	Default
PLOT SCALE =	20.0000' / in.
PLOT DATE =	8/11/2014
DESIGNED -	ACM
DRAWN -	EDW
CHECKED -	LWJ
DATE -	8-11-14

REVISED -	
REVISED -	
REVISED -	
REVISED -	

STATE OF ILLINOIS  
DEPARTMENT OF TRANSPORTATION

CROSS SECTIONS	
FAS ROUTE 752 (IL ROUTE 3)	
SCALE:	SHEET 7 OF 138 SHEETS STA. 112+50.00 TO STA. 115+00.00

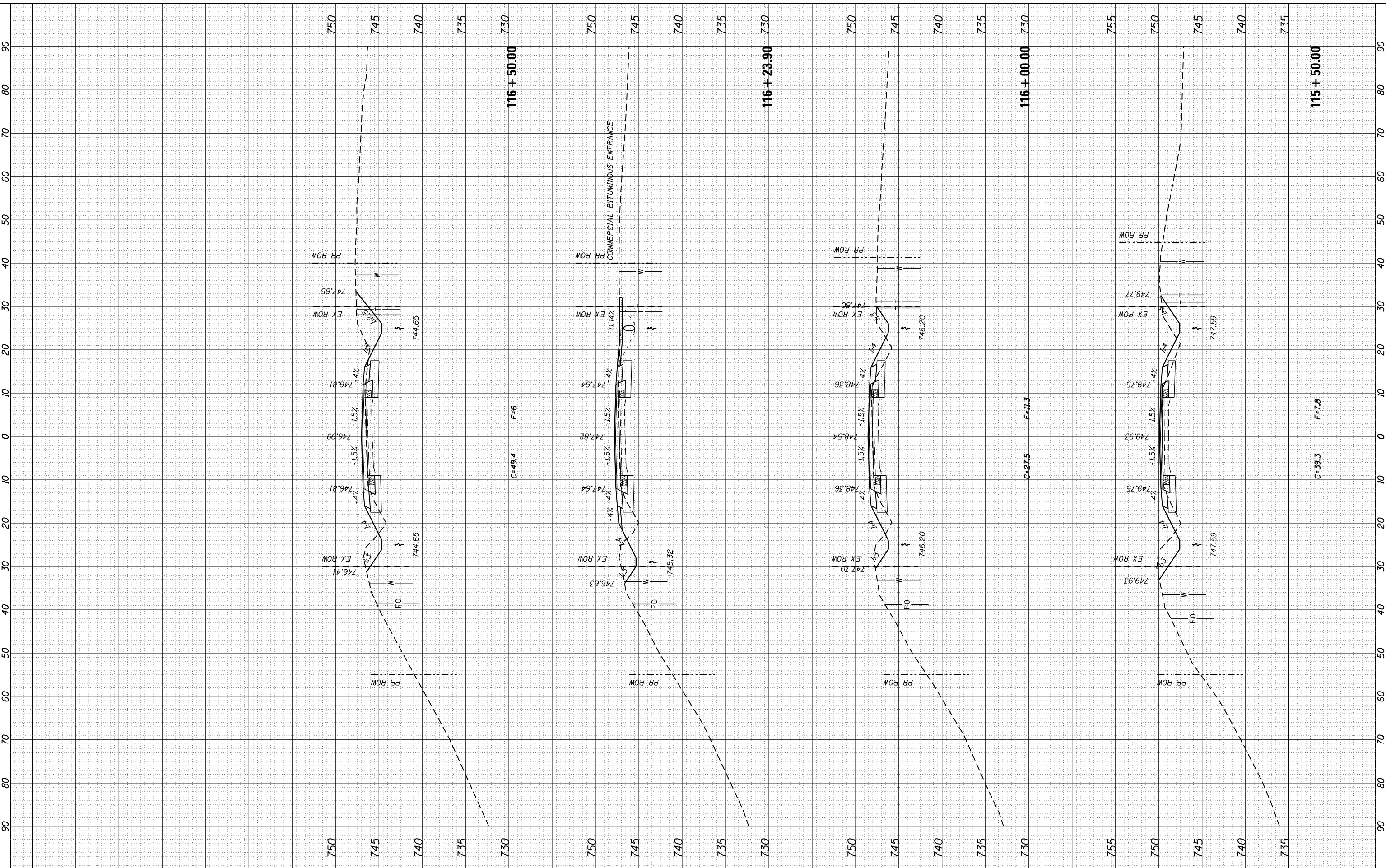
F.A. RTE.	SECTION	COUNTY	TOTAL SHEETS	SHEET NO.
• 749/752	101 2RS-1	JERSEY	438	301
		CONTRACT NO. 76789		
ILLINOIS FED. AID PROJECT				

BY	DATE

BY	DATE

FILE NAME = S:\P\Projects\1095-0229-111 IL 3 Grant\cadd\CADD\_Sheets\0876789-111-1-1-1-1.dgn

ORIGINAL SURVEY	SURVEYED	DATE
NOTE BOOK	PLOTTED	
NO.	TEMPLATE	
	AREAS CHECKED	
	AREAS CHECKED	



USER NAME = ljackson  
 MODEL NAME = Default  
 PLOT SCALE = 20.0000' / in.  
 PLOT DATE = 8/11/2014

DESIGNED -	ACM	REVISED -
DRAWN -	EDW	REVISED -
CHECKED -	LWJ	REVISED -
DATE -	8-11-14	REVISED -

**STATE OF ILLINOIS  
 DEPARTMENT OF TRANSPORTATION**

**CROSS SECTIONS  
 FAS ROUTE 752 (IL ROUTE 3)**

SCALE: SHEET 8 OF 138 SHEETS STA. 115+50.00 TO STA. 116+50.00

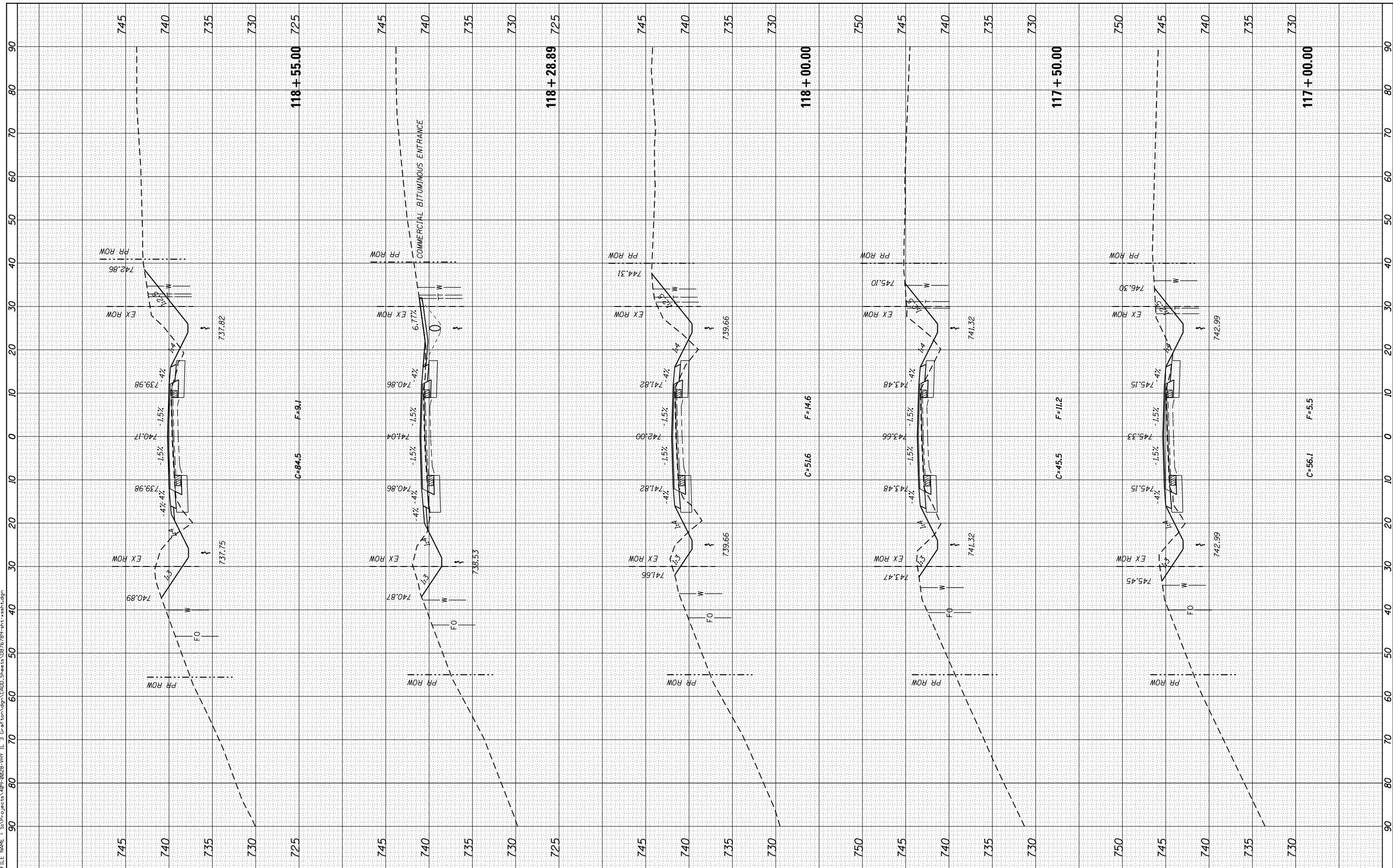
F.A. RTE.	SECTION	COUNTY	TOTAL SHEETS	SHEET NO.
• 749/752	101 2RS-1	JERSEY	438	302
• 749/752				

CONTRACT NO. 76789  
 ILLINOIS FED. AID PROJECT

BY	DATE
FINAL SURVEY NO.	SURVEYED PLOTTED TEMPLATE AREAS CHECKED
	NOTE BOOK AREAS CHECKED

BY	DATE
ORIGINAL SURVEY NO.	SURVEYED PLOTTED TEMPLATE AREAS CHECKED
	NOTE BOOK AREAS CHECKED

FILE NAME = S:\Projects\109-0028-1\11-3-Gar ton\109-0028-1\11-3-Gar ton\109-0028-1\11-3-Gar ton.dgn



USER NAME = 1jackson	DESIGNED - ACM	REVISED -
MODEL NAME = Default	DRAWN - EDW	REVISED -
PLOT SCALE = 20.0000' / in.	CHECKED - LWJ	REVISED -
PLOT DATE = 8/11/2014	DATE - 8-11-14	REVISED -

**STATE OF ILLINOIS  
DEPARTMENT OF TRANSPORTATION**

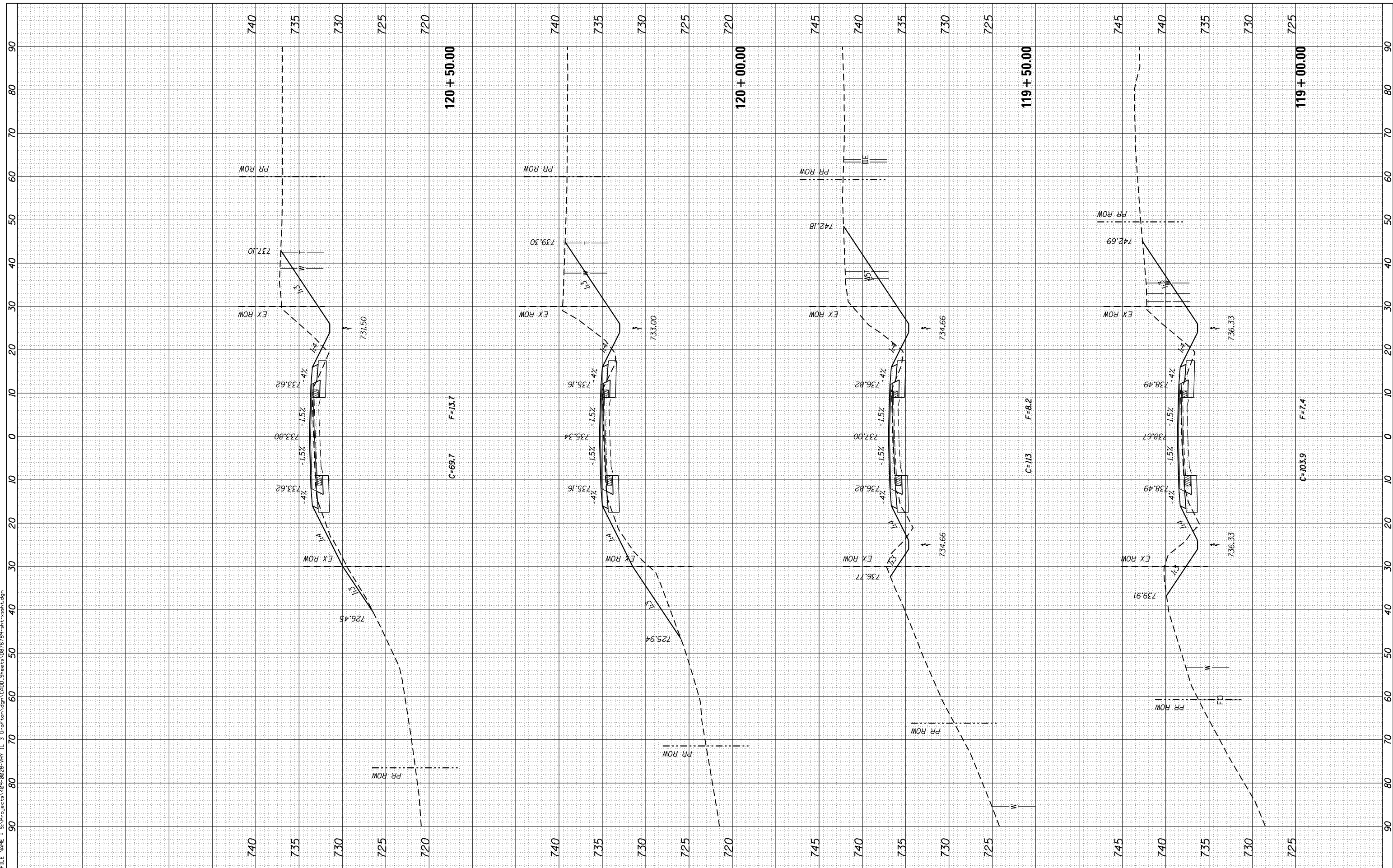
<b>CROSS SECTIONS FAS ROUTE 752 (IL ROUTE 3)</b>		
SCALE:	SHEET 9 OF 138 SHEETS	STA. 117+00.00 TO STA. 118+55.00

F.A. RTE.	SECTION	COUNTY	TOTAL SHEETS	SHEET NO.
• 749/752	101 2RS-1	JERSEY	438	303
			CONTRACT NO. 76789	
ILLINOIS FED. AID PROJECT				

BY	DATE
SURVEYED	
PLOTTED	
TEMPLATE	
AREAS CHECKED	
AREAS CHECKED	

BY	DATE
SURVEYED	
PLOTTED	
TEMPLATE	
AREAS CHECKED	
AREAS CHECKED	

FILE NAME = S:\P\Projects\109-0028\HYD IL 3\Grat\cm\log\CADD\_Sheets\0876789-plt-ssht.dgn



USER NAME =	l1ackson
MODEL NAME =	Default
PLOT SCALE =	20.0000' / 1"
PLOT DATE =	8/11/2014
DESIGNED -	ACM
DRAWN -	EDW
CHECKED -	LWJ
DATE -	8-11-14
REVISED -	
REVISED -	
REVISED -	
REVISED -	

**STATE OF ILLINOIS  
DEPARTMENT OF TRANSPORTATION**

<b>CROSS SECTIONS FAS ROUTE 752 (IL ROUTE 3)</b>	
SCALE:	SHEET 10 OF 138 SHEETS STA. 119+00.00 TO STA.120+50.00

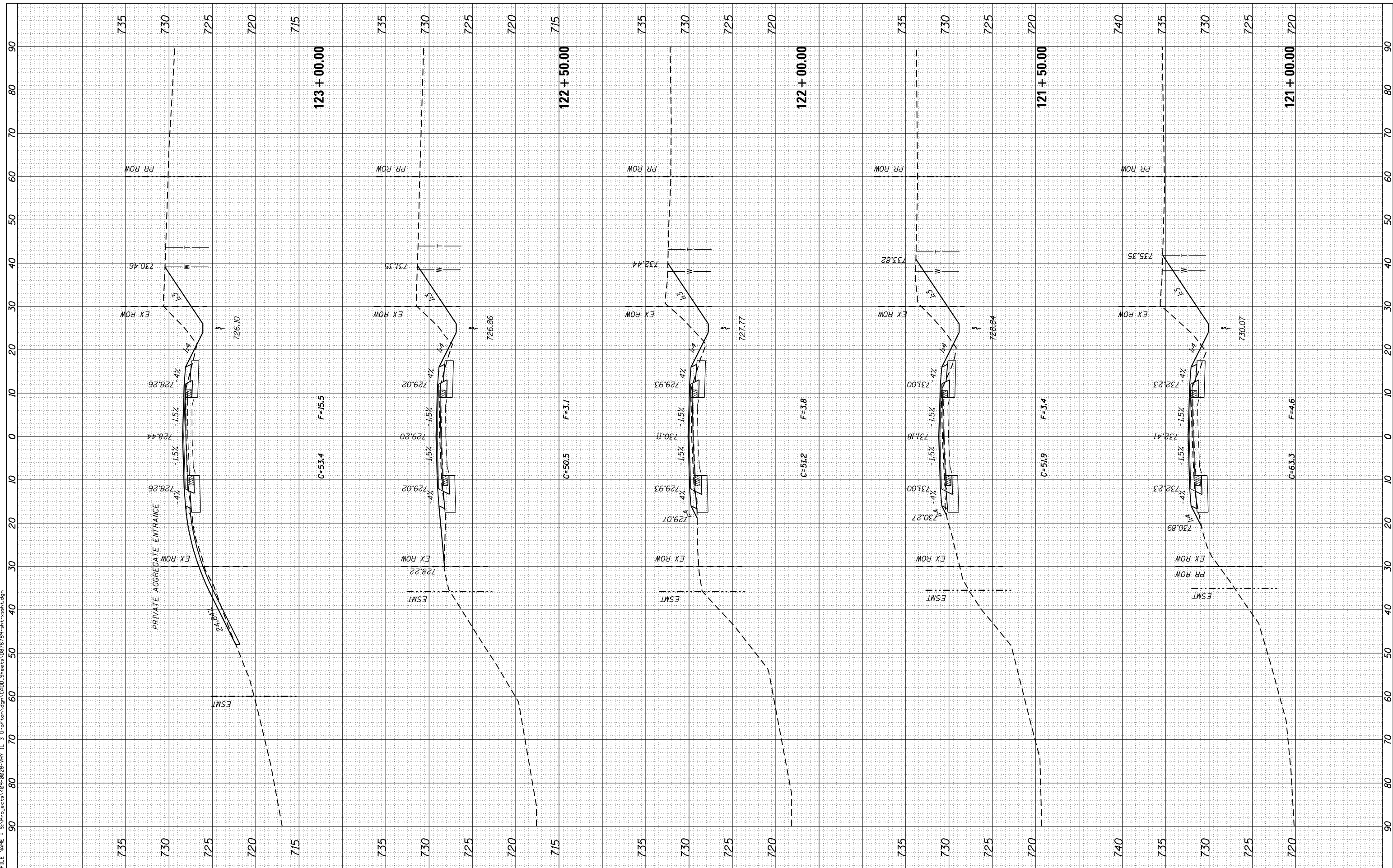
F.A. RTE.	SECTION	COUNTY	TOTAL SHEETS	SHEET NO.
• 749/752	101 2RS-1	JERSEY	438	304
			CONTRACT NO. 76789	
ILLINOIS FED. AID PROJECT				



FINAL SURVEY	SURVEYED	DATE
NOTE BOOK	PLOTTED	
NO.	TEMPLATE	
	AREAS CHECKED	
	AREAS CHECKED	

ORIGINAL SURVEY	SURVEYED	DATE
NOTE BOOK	PLOTTED	
NO.	TEMPLATE	
	AREAS CHECKED	
	AREAS CHECKED	

FILE NAME = S:\P\Projects\089-0228-VH-IL-3-Grat\csm\cadd\cadd\Sheets\089-0228-VH-3-Grat-essht.dgn



USER NAME =	l.jackson	DESIGNED -	ACM	REVISED -	
MODEL NAME =	Default	DRAWN -	EDW	REVISED -	
PLOT SCALE =	20.0000' / in.	CHECKED -	LWJ	REVISED -	
PLOT DATE =	8/11/2014	DATE -	8-11-14	REVISED -	

**STATE OF ILLINOIS  
DEPARTMENT OF TRANSPORTATION**

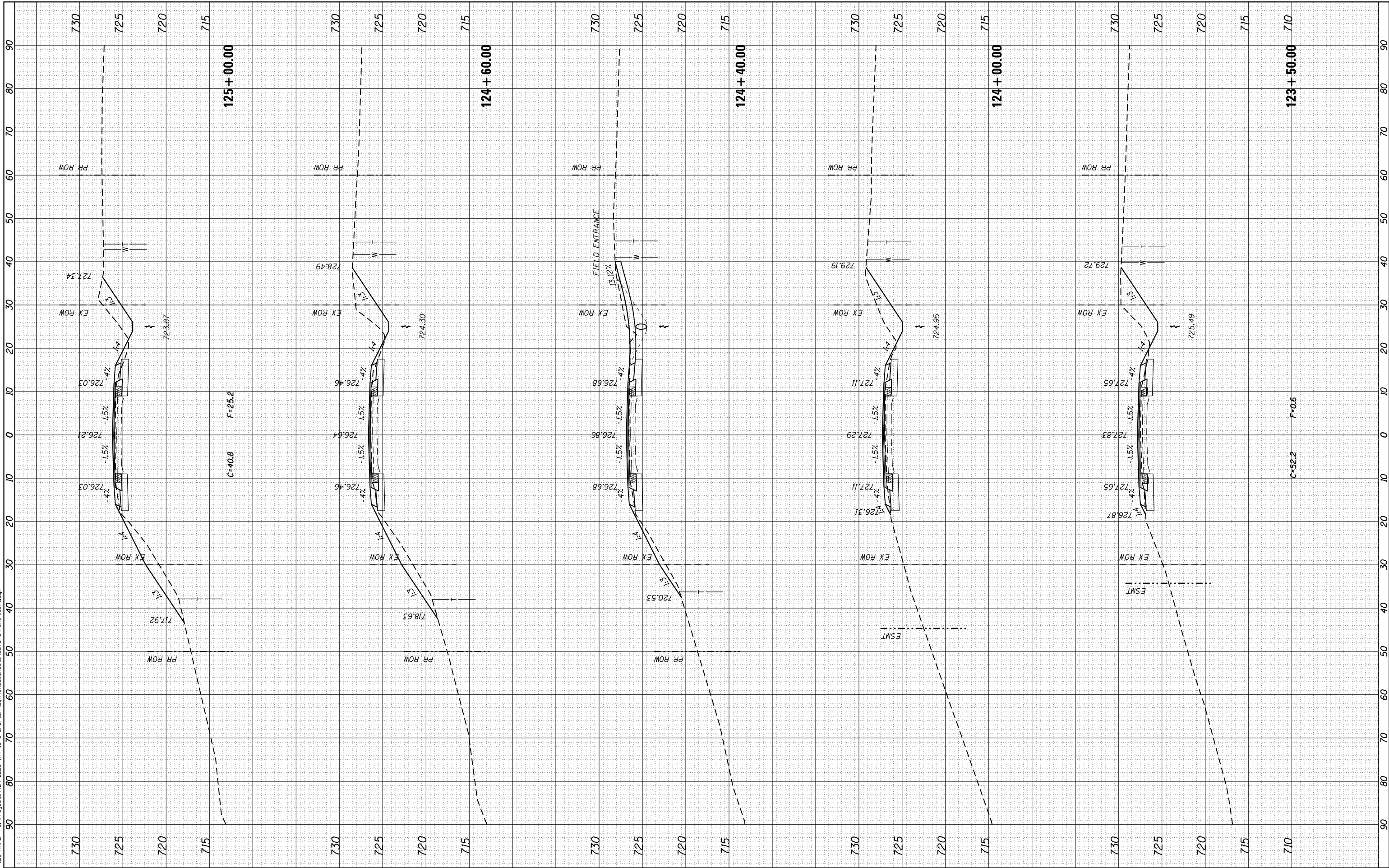
<b>CROSS SECTIONS</b>	
<b>FAS ROUTE 752 (IL ROUTE 3)</b>	
SCALE:	SHEET 11 OF 138 SHEETS STA. 121+00.00 TO STA. 123+00.00

F.A. RTE.	SECTION	COUNTY	TOTAL SHEETS	SHEET NO.
• 749/752	101 2RS-1	JERSEY	438	305
			CONTRACT NO. 76789	
ILLINOIS FED. AID PROJECT				

FINAL SURVEY	SURVEYED	BY	DATE
NOTE BOOK	PLOTTED		
AREAS CHECKED	TEMPLATE		
AREAS CHECKED	AREAS CHECKED		

ORIGINAL SURVEY	SURVEYED	BY	DATE
NOTE BOOK	PLOTTED		
AREAS CHECKED	TEMPLATE		
AREAS CHECKED	AREAS CHECKED		

FILE NAME = S:\P\Projects\089-002B-VH-IL-3\Grat\cm\cadd\CADD\_Sheets\0876789-4\ht-ssht.dgn



USER NAME =	l1ackson
MODEL NAME =	Default
PLOT SCALE =	20.0000' / in.
PLOT DATE =	8/11/2014

DESIGNED -	ACM	REVISED -	
DRAWN -	EDW	REVISED -	
CHECKED -	LWJ	REVISED -	
DATE -	8-11-14	REVISED -	

**STATE OF ILLINOIS  
DEPARTMENT OF TRANSPORTATION**

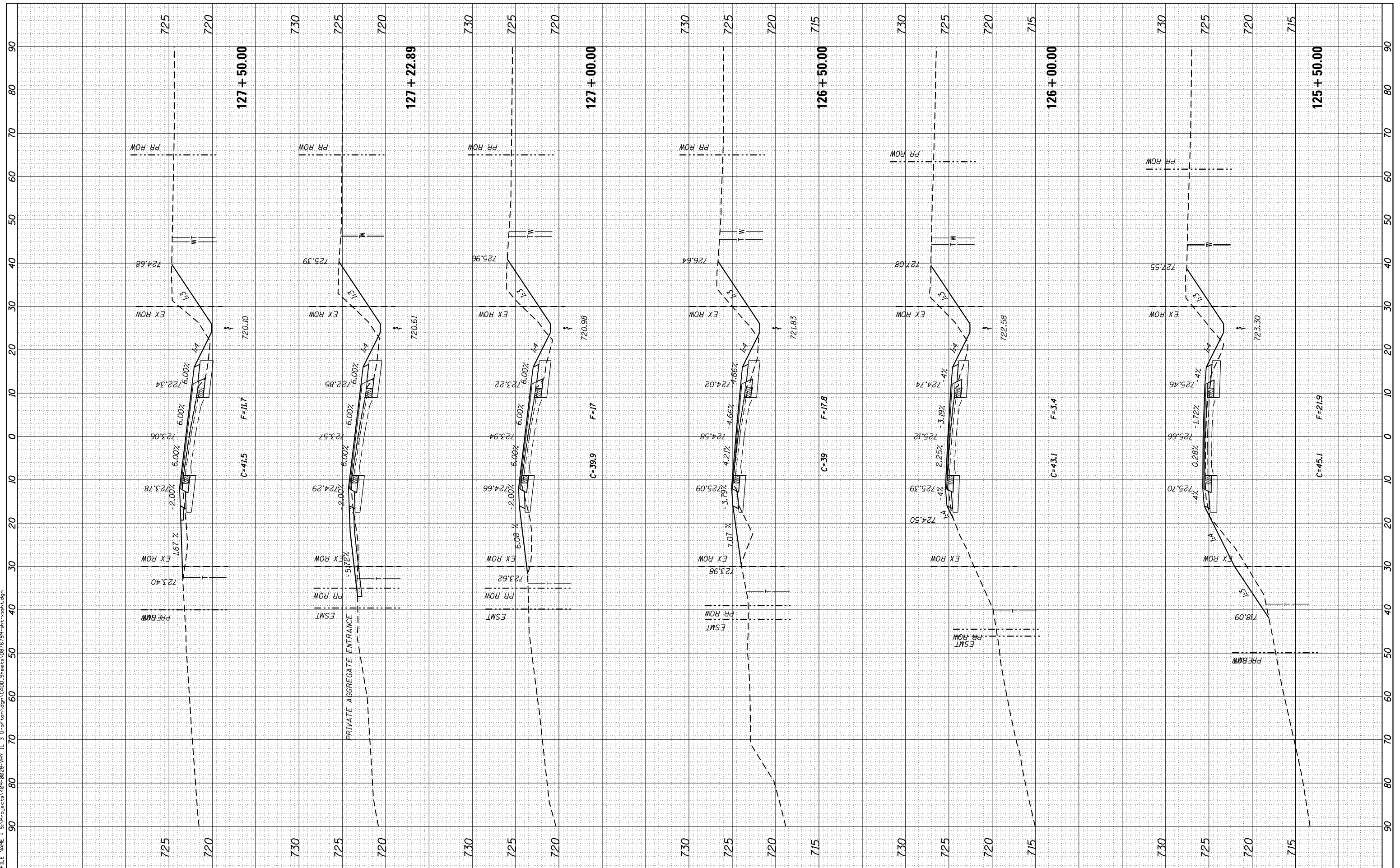
<b>CROSS SECTIONS FAS ROUTE 752 (IL ROUTE 3)</b>	
SCALE:	SHEET 12 OF 138 SHEETS STA. 123+50.00 TO STA. 125+00.00

F.A. RTE.	SECTION	COUNTY	TOTAL SHEETS	SHEET NO.
749/752	101 2RS-1	JERSEY	438	306
CONTRACT NO. 76789			ILLINOIS FED. AID PROJECT	

BY	DATE

ORIGINAL SURVEY	SURVEYED	BY	DATE
NOTE BOOK	PLOTTED		
	TEMPLATE		
	AREAS CHECKED		
	AREAS CHECKED		

FILE NAME = S:\P\Projects\1085-0228-VH IL 3 Grant\cadd\CADD\_Sheets\10850228-VH-117-118.dwg



USER NAME = l.jackson  
 MODEL NAME = Default  
 PLOT SCALE = 20.0000' / in.  
 PLOT DATE = 8/11/2014

DESIGNED - ACM  
 DRAWN - EDW  
 CHECKED - LWJ  
 DATE - 8-11-14

REVISED -  
 REVISED -  
 REVISED -  
 REVISED -

**STATE OF ILLINOIS  
 DEPARTMENT OF TRANSPORTATION**

**CROSS SECTIONS  
 FAS ROUTE 752 (IL ROUTE 3)**

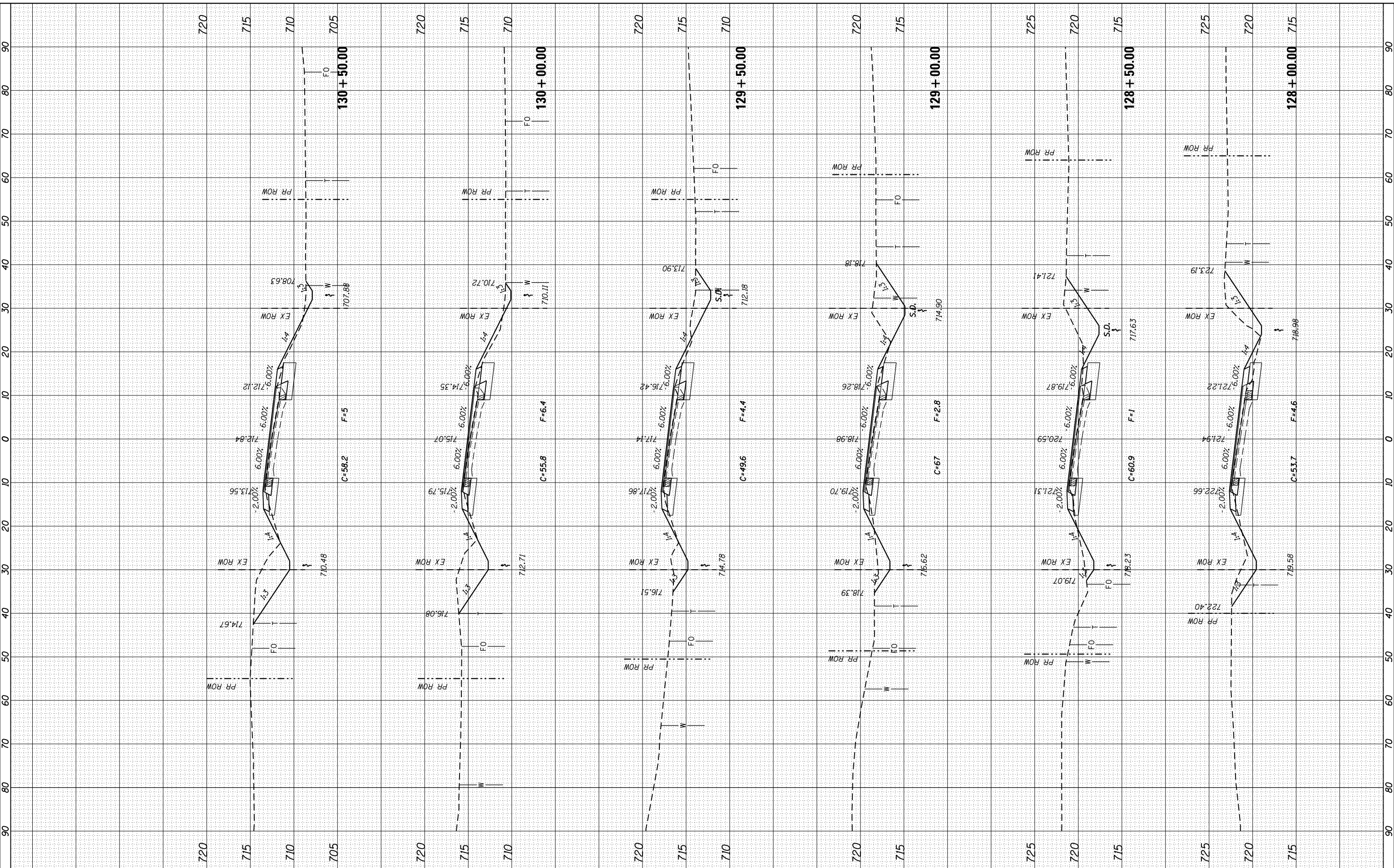
SCALE: SHEET 13 OF 138 SHEETS STA. 125+50.00 TO STA. 127+50.00

F.A. RTÉ.	SECTION	COUNTY	TOTAL SHEETS	SHEET NO.
•	101 2RS-1	JERSEY	438	307
•	749/752	ILLINOIS	FED. AID PROJECT	CONTRACT NO. 76789

BY	DATE

ORIGINAL SURVEY	SURVEYED PLOTTED TEMPLATE AREAS CHECKED	NO.	DATE

FILE NAME = S:\P\Projects\489-0229-1\3. Grd\csm\grd\CADD\_Sheets\0876789-489-0229-1.dgn



USER NAME = 1jackson  
MODEL NAME = Default  
PLOT SCALE = 20.0000 ' / in.  
PLOT DATE = 8/11/2014

DESIGNED -	ACM
DRAWN -	EDW
CHECKED -	LWJ
DATE -	8-11-14

REVISION	NO.	DATE	DESCRIPTION
-	-	-	-
-	-	-	-
-	-	-	-
-	-	-	-

STATE OF ILLINOIS  
DEPARTMENT OF TRANSPORTATION

CROSS SECTIONS  
FAS ROUTE 752 (IL ROUTE 3)

SCALE: SHEET 14 OF 138 SHEETS STA. 128+00.00 TO STA. 130+50.00

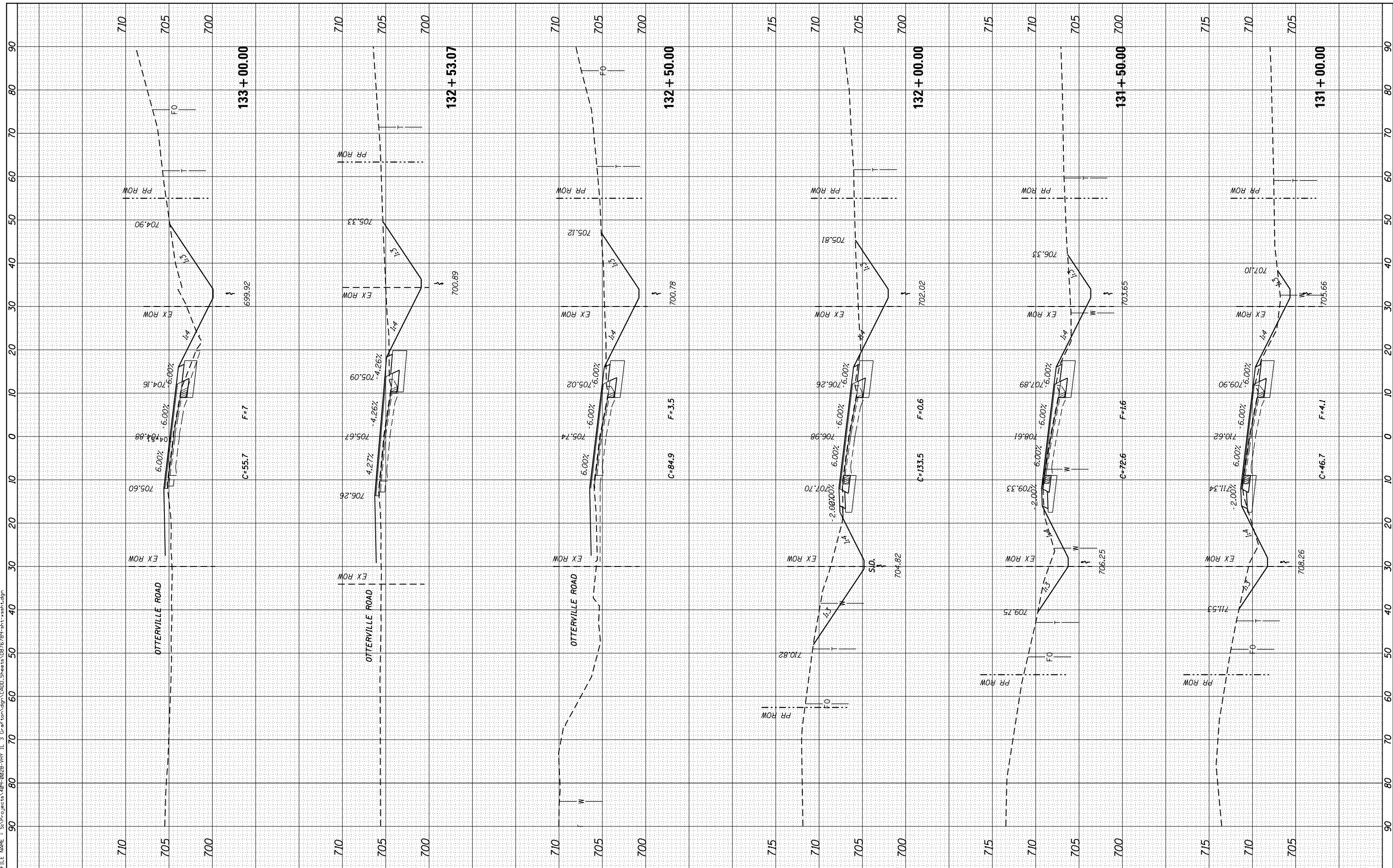
F.A. RTE.	SECTION	COUNTY	TOTAL SHEETS	SHEET NO.
• 749/752	101 2RS-1	JERSEY	438	308
				CONTRACT NO. 76789
ILLINOIS FED. AID PROJECT				



FINAL SURVEY	SURVEYED	DATE
NOTE BOOK	PLOTTED	BY
AREAS CHECKED	TEMPLATE	
AREAS CHECKED	AREAS CHECKED	

ORIGINAL SURVEY	SURVEYED	DATE
NOTE BOOK	PLOTTED	BY
AREAS CHECKED	TEMPLATE	
AREAS CHECKED	AREAS CHECKED	

FILE NAME = S:\P\Projects\809-0228-VH-IL-3\Grd\cm\gpa\CADD\_Sheets\0876789-plt-ssht.dgn



USER NAME =	l.jackson
MODEL NAME =	Default
PLOT SCALE =	20.0000' / in.
PLOT DATE =	8/11/2014
DESIGNED -	ACM
DRAWN -	EDW
CHECKED -	LWJ
DATE -	8-11-14
REVISED -	
REVISED -	
REVISED -	
REVISED -	

**STATE OF ILLINOIS  
DEPARTMENT OF TRANSPORTATION**

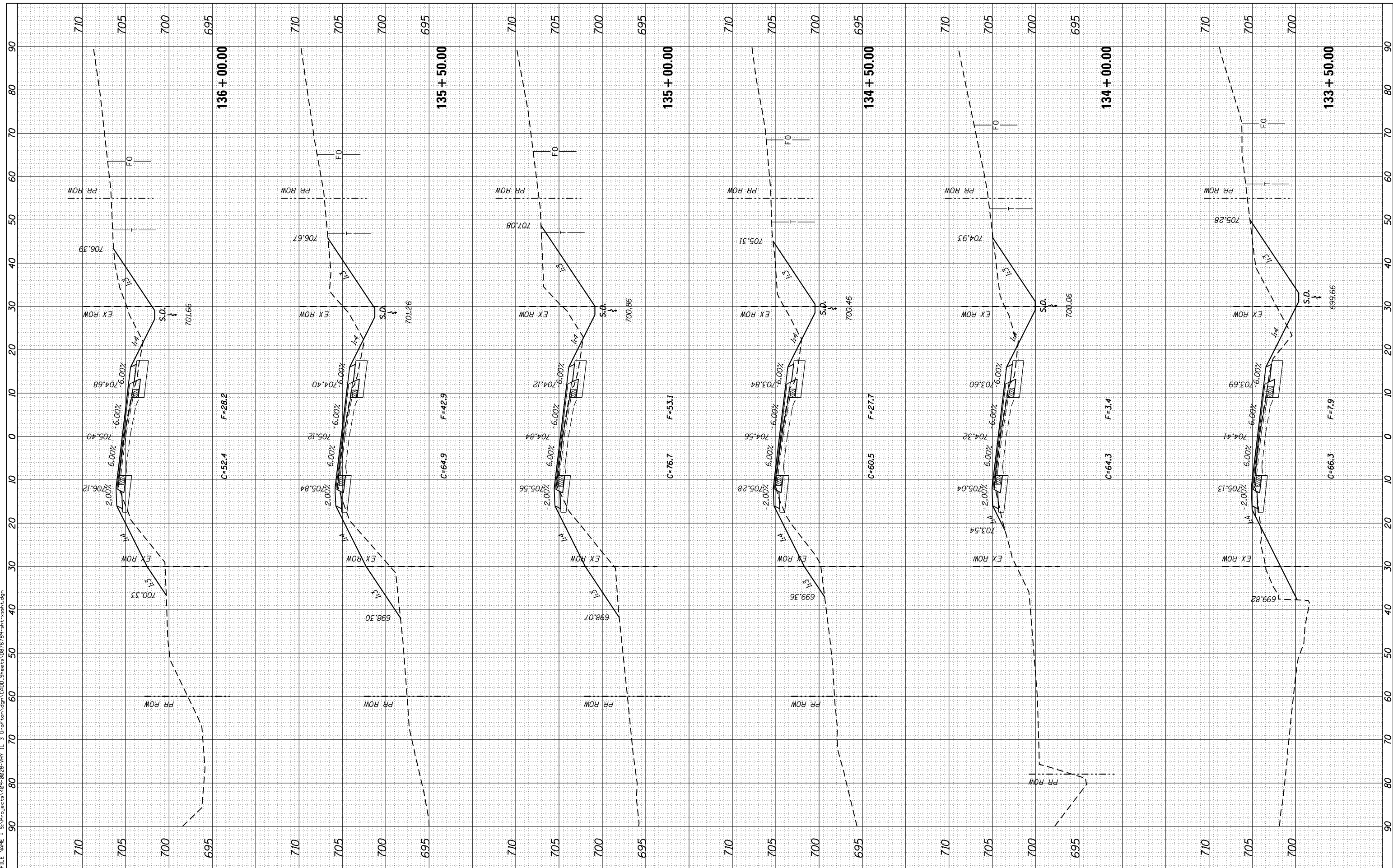
<b>CROSS SECTIONS</b>	
<b>FAS ROUTE 752 (IL ROUTE 3)</b>	
SCALE:	SHEET 15 OF 138 SHEETS STA. 131+00.00 TO STA. 133+00.00

F.A. RTE.	SECTION	COUNTY	TOTAL SHEETS	SHEET NO.
• 749/752	101 2RS-1	JERSEY	438	309
			CONTRACT NO. 76789	
ILLINOIS FED. AID PROJECT				

BY	DATE
SURVEYED	
PLOTTED	
TEMPLATE	
AREAS CHECKED	
NO.	

BY	DATE
ORIGINAL SURVEY	
NOTE BOOK	
NO.	

FILE NAME = S:\Projects\105-0229-VH-IL-3\Grid\Grid.dwg



USER NAME =	l.jackson
MODEL NAME =	Default
PLOT SCALE =	20.0000' / in.
PLOT DATE =	8/11/2014

DESIGNED -	ACM
DRAWN -	EDW
CHECKED -	LWJ
DATE -	8-11-14

REVISED -	
REVISED -	
REVISED -	
REVISED -	

**STATE OF ILLINOIS  
DEPARTMENT OF TRANSPORTATION**

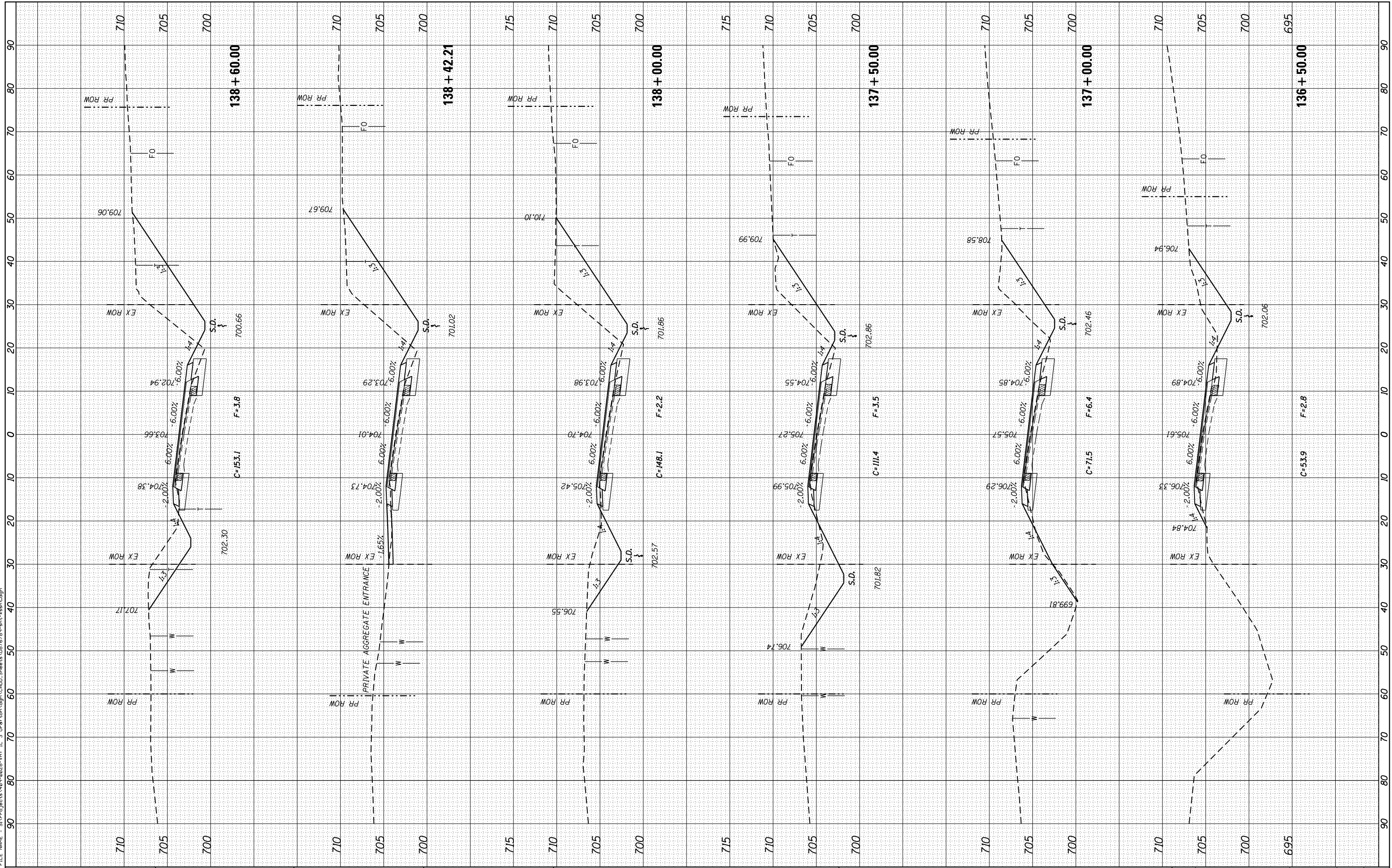
<b>CROSS SECTIONS FAS ROUTE 752 (IL ROUTE 3)</b>			
SCALE:	SHEET 16	OF 138 SHEETS	STA. 133+50.00 TO STA. 136+00.00

F.A. RTE.	SECTION	COUNTY	TOTAL SHEETS	SHEET NO.
• 749/752	101 2RS-1	JERSEY	438	310
			CONTRACT NO. 76789	
ILLINOIS FED. AID PROJECT				

FINAL SURVEY NO.	SURVEYED PLOTTED AREAS CHECKED
NOTE BOOK NO.	TEMPLATE AREAS CHECKED
DATE	BY

ORIGINAL SURVEY NO.	SURVEYED PLOTTED AREAS CHECKED
NOTE BOOK NO.	TEMPLATE AREAS CHECKED
DATE	BY

FILE NAME = S:\Projects\809-0228-VH IL 3 Gravel\CD\CAD\_Sheets\0876789-811-ssht.dgn



USER NAME = jackson	DESIGNED - ACM	REVISED -
MODEL NAME = Default	DRAWN - EDW	REVISED -
PLOT SCALE = 20.0000' / in.	CHECKED - LWJ	REVISED -
PLOT DATE = 8/11/2014	DATE - 8-11-14	REVISED -

**STATE OF ILLINOIS  
DEPARTMENT OF TRANSPORTATION**

SCALE:	SHEET 17 OF 138 SHEETS	STA. 136+50.00 TO STA. 138+60.00
--------	------------------------	----------------------------------

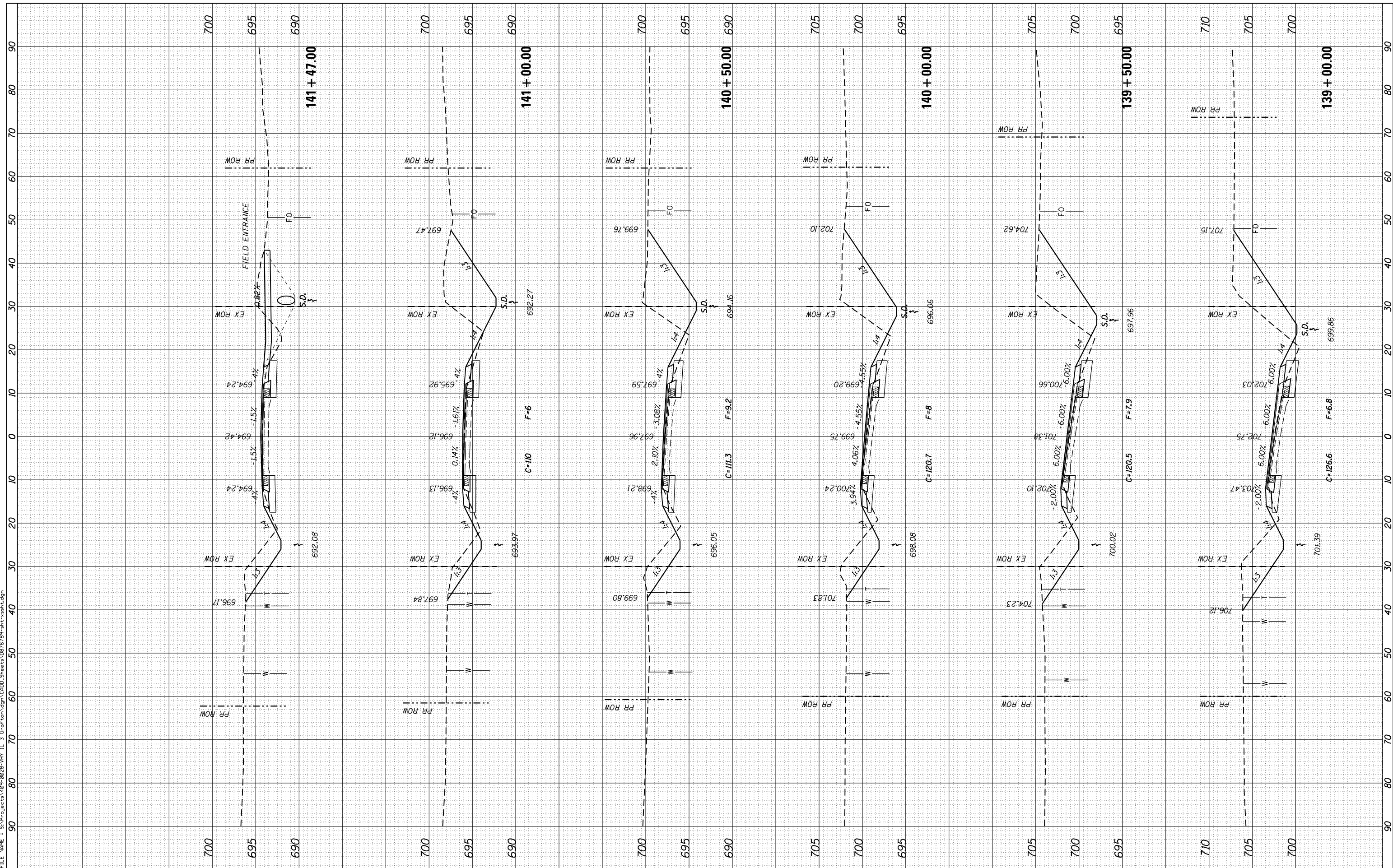
**CROSS SECTIONS  
FAS ROUTE 752 (IL ROUTE 3)**

F.A. RT.	SECTION	COUNTY	TOTAL SHEETS	SHEET NO.
• 749/752	101 2RS-1	JERSEY	438	311
			CONTRACT NO. 76789	
ILLINOIS FED. AID PROJECT				

BY	DATE
SURVEYED	
PLOTTED	
TEMPLATE	
AREAS CHECKED	
AREAS CHECKED	

BY	DATE
SURVEYED	
PLOTTED	
TEMPLATE	
AREAS CHECKED	
AREAS CHECKED	

FILE NAME = S:\P\Projects\089-0228-VH IL 3 Grant\cadd\CADD\_Sheets\0876789-811-ssht-3.dgn



USER NAME = l.jackson  
 MODEL NAME = Default  
 PLOT SCALE = 20.0000' / in.  
 PLOT DATE = 8/11/2014

DESIGNED - ACM  
 DRAWN - EDW  
 CHECKED - LWJ  
 DATE - 8-11-14

REVISED -  
 REVISED -  
 REVISED -  
 REVISED -

STATE OF ILLINOIS  
 DEPARTMENT OF TRANSPORTATION

CROSS SECTIONS  
 FAS ROUTE 752 (IL ROUTE 3)

SCALE: SHEET 18 OF 138 SHEETS STA. 139+00.00 TO STA. 141+47.00

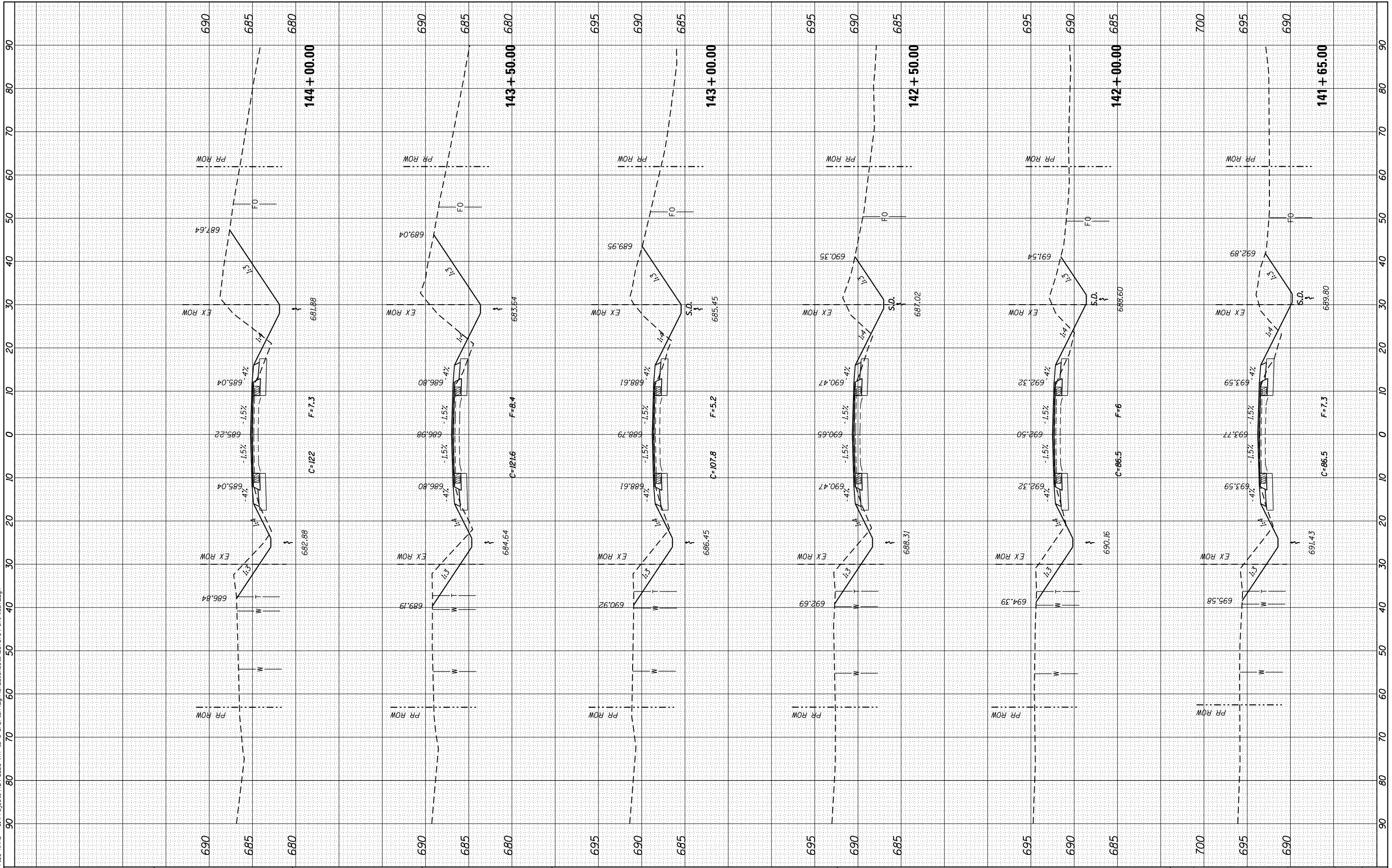
F.A. RTE.	SECTION	COUNTY	TOTAL SHEETS	SHEET NO.
• 749/752	101 2RS-1	JERSEY	438	312
ILLINOIS FED. AID PROJECT			CONTRACT NO. 76789	



BY	DATE
SURVEYED	
PLOTTED	
TEMPLATE	
AREAS CHECKED	
AREAS CHECKED	

BY	DATE
SURVEYED	
PLOTTED	
TEMPLATE	
AREAS CHECKED	
AREAS CHECKED	

FILE NAME = S:\P\Projects\089-0229-VH IL 3 Grantway\CADD\_Sheets\0876789-01t-ssht.dgn



USER NAME = ljackson  
 MODEL NAME = Default  
 PLOT SCALE = 20.0000' / in.  
 PLOT DATE = 8/11/2014

DESIGNED - ACM  
 DRAWN - EDW  
 CHECKED - LWJ  
 DATE - 8-11-14

REVISED -  
 REVISED -  
 REVISED -  
 REVISED -

STATE OF ILLINOIS  
 DEPARTMENT OF TRANSPORTATION

CROSS SECTIONS  
 FAS ROUTE 752 (IL ROUTE 3)

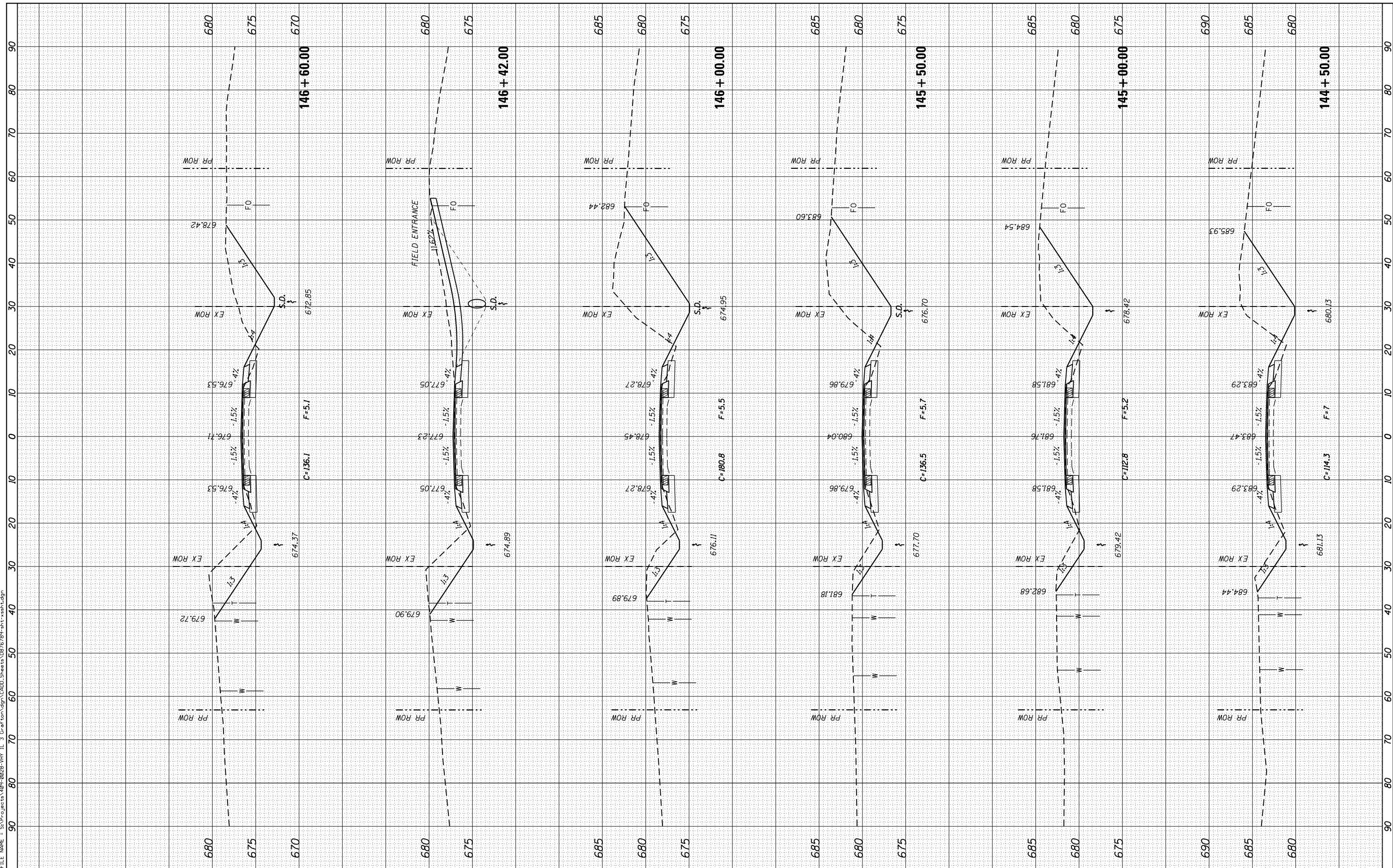
SCALE: SHEET 19 OF 138 SHEETS STA. 141+65.00 TO STA. 144+00.00

F.A. RTE.	SECTION	COUNTY	TOTAL SHEETS	SHEET NO.
• 749/752	101 2RS-1	JERSEY	438	313
CONTRACT NO. 76789			ILLINOIS FED. AID PROJECT	

FINAL SURVEY NO.	SURVEYED PLOTTED AREAS CHECKED
NOTE BOOK NO.	TEMPLATE AREAS CHECKED
DATE	BY

ORIGINAL SURVEY NO.	SURVEYED PLOTTED AREAS CHECKED
NOTE BOOK NO.	TEMPLATE AREAS CHECKED
DATE	BY

FILE NAME = S:\P\Projects\089-0229-VH IL 3 Grd\cm\cadd\CADD\_Sheets\0876789-01t-ssht.dgn



USER NAME = ljackson	DESIGNED - ACM	REVISED -
MODEL NAME = Default	DRAWN - EDW	REVISED -
PLOT SCALE = 20.0000' / in.	CHECKED - LWJ	REVISED -
PLOT DATE = 8/11/2014	DATE - 8-11-14	REVISED -

**STATE OF ILLINOIS  
DEPARTMENT OF TRANSPORTATION**

**CROSS SECTIONS  
FAS ROUTE 752 (IL ROUTE 3)**

SCALE: SHEET 20 OF 138 SHEETS STA. 144+50.00 TO STA. 146+60.00

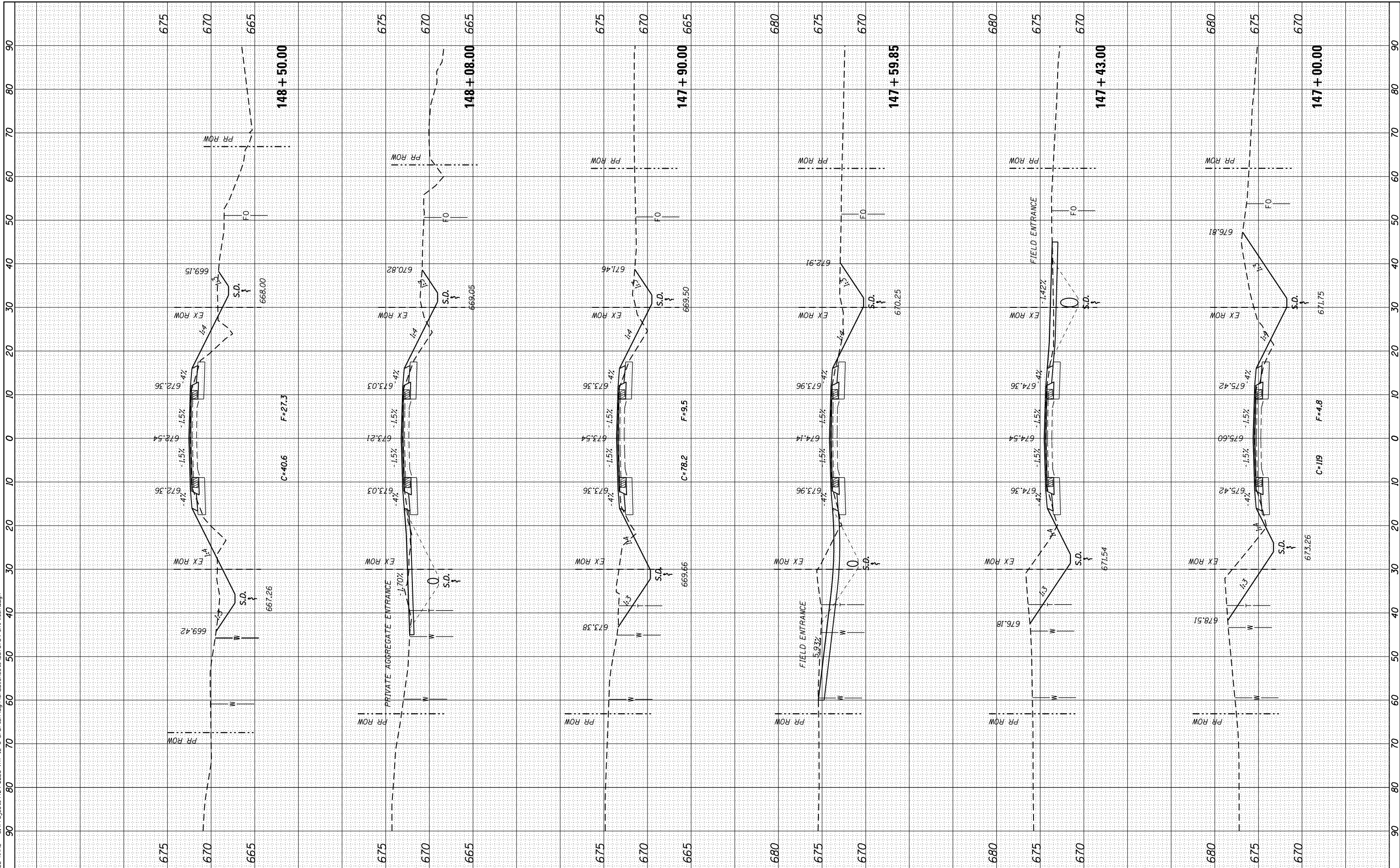
F.A. RTE.	SECTION	COUNTY	TOTAL SHEETS	SHEET NO.
• 749/752	101 2RS-1	JERSEY	438	314
			CONTRACT NO. 76789	

ILLINOIS FED. AID PROJECT

BY	DATE
BY	DATE
BY	DATE
BY	DATE
BY	DATE

ORIGINAL SURVEY	SURVEYED
NOTE BOOK	PLOTTED
NO.	AREAS CHECKED
	AREAS CHECKED
	AREAS CHECKED

FILE NAME = S:\Projects\809-0229-VH IL 3 Gravel\cadd\CADD\_Sheets\0876789-811-ssht.dwg



USER NAME = ljackson	DESIGNED - ACM	REVISED -
MODEL NAME = Default	DRAWN - EDW	REVISED -
PLOT SCALE = 20.0000' / in.	CHECKED - LWJ	REVISED -
PLOT DATE = 8/11/2014	DATE - 8-11-14	REVISED -

**STATE OF ILLINOIS  
DEPARTMENT OF TRANSPORTATION**

**CROSS SECTIONS  
FAS ROUTE 752 (IL ROUTE 3)**

SCALE: SHEET 21 OF 138 SHEETS STA. 147+00.00 TO STA. 148+50.00

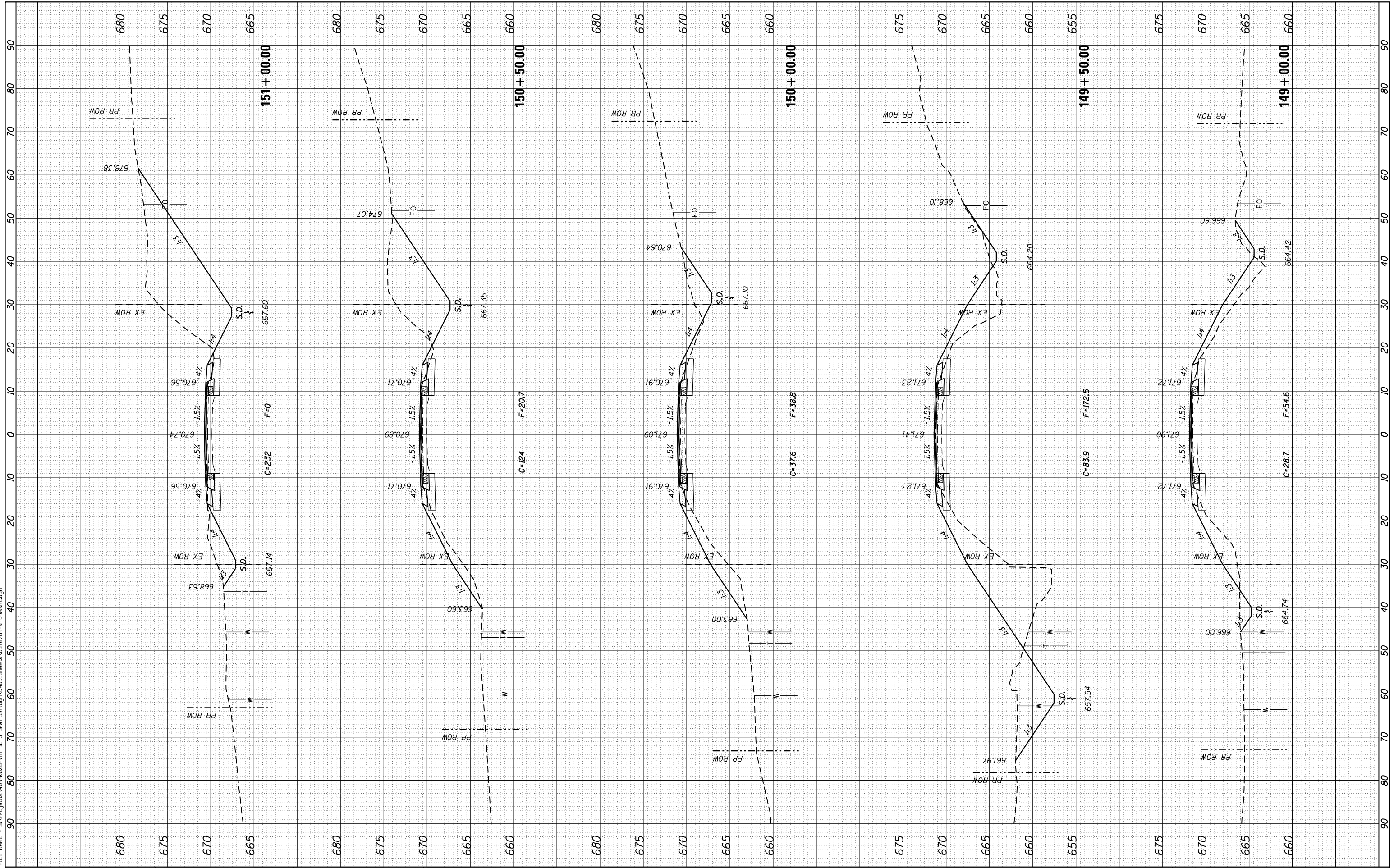
F.A. RTE.	SECTION	COUNTY	TOTAL SHEETS	SHEET NO.
• 749/752	101 2RS-1	JERSEY	438	315
			CONTRACT NO. 76789	

ILLINOIS FED. AID PROJECT

FINAL SURVEY NO.	SURVEYED	DATE
NOTE BOOK	PLOTTED	
AREAS CHECKED	TEMPLATE	
AREAS CHECKED	AREAS CHECKED	

ORIGINAL SURVEY NO.	SURVEYED	DATE
NOTE BOOK	PLOTTED	
AREAS CHECKED	TEMPLATE	
AREAS CHECKED	AREAS CHECKED	

FILE NAME = S:\P\Projects\095-0028\HYD IL 3\Grat\cros\cros.CADD\Sheets\095\095-0028-hyd-3-grat-cros.dgn



USER NAME =	1jackson
MODEL NAME =	Default
PLOT SCALE =	20.0000' / 1" IN.
PLOT DATE =	8/11/2014

DESIGNED -	ACM	REVISED -	
DRAWN -	EDW	REVISED -	
CHECKED -	LWJ	REVISED -	
DATE -	8-11-14	REVISED -	

**STATE OF ILLINOIS  
DEPARTMENT OF TRANSPORTATION**

**CROSS SECTIONS  
FAS ROUTE 752 (IL ROUTE 3)**

SCALE: SHEET 22 OF 138 SHEETS STA. 149+00.00 TO STA. 151+00.00

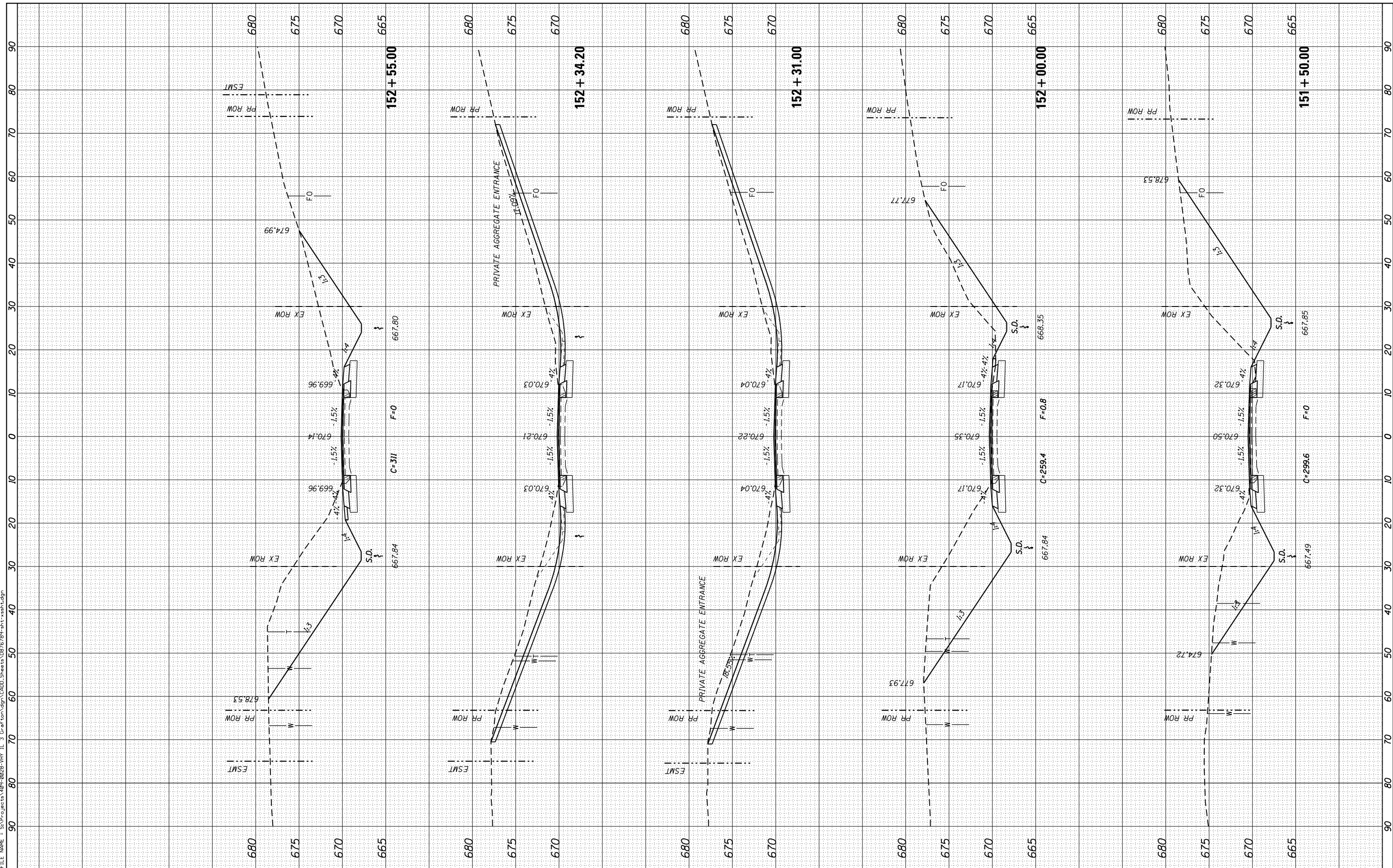
F.A. RTE.	SECTION	COUNTY	TOTAL SHEETS	SHEET NO.
• 749/752	101 2RS-1	JERSEY	438	316
ILLINOIS FED. AID PROJECT			CONTRACT NO. 76789	



BY	DATE

ORIGINAL SURVEY	SURVEYED
NOTE BOOK	PLOTTED
NO.	AREAS CHECKED

FILE NAME = S:\Projects\085-0228-VH-IL-3\GrainVeg\CADD\_Sheets\0850228-VH-3-GrainVeg\CADD\_Sheets\0850228-VH-3-GrainVeg.dgn



USER NAME = ljackson  
 MODEL NAME = Default  
 PLOT SCALE = 20.0000' / in.  
 PLOT DATE = 8/11/2014  
 DESIGNED - ACM  
 DRAWN - EDW  
 CHECKED - LWJ  
 DATE - 8-11-14

REVISED -  
 REVISED -  
 REVISED -  
 REVISED -

**STATE OF ILLINOIS  
DEPARTMENT OF TRANSPORTATION**

**CROSS SECTIONS  
FAS ROUTE 752 (IL ROUTE 3)**

SCALE: SHEET 23 OF 138 SHEETS STA. 151+50.00 TO STA. 152+55.00

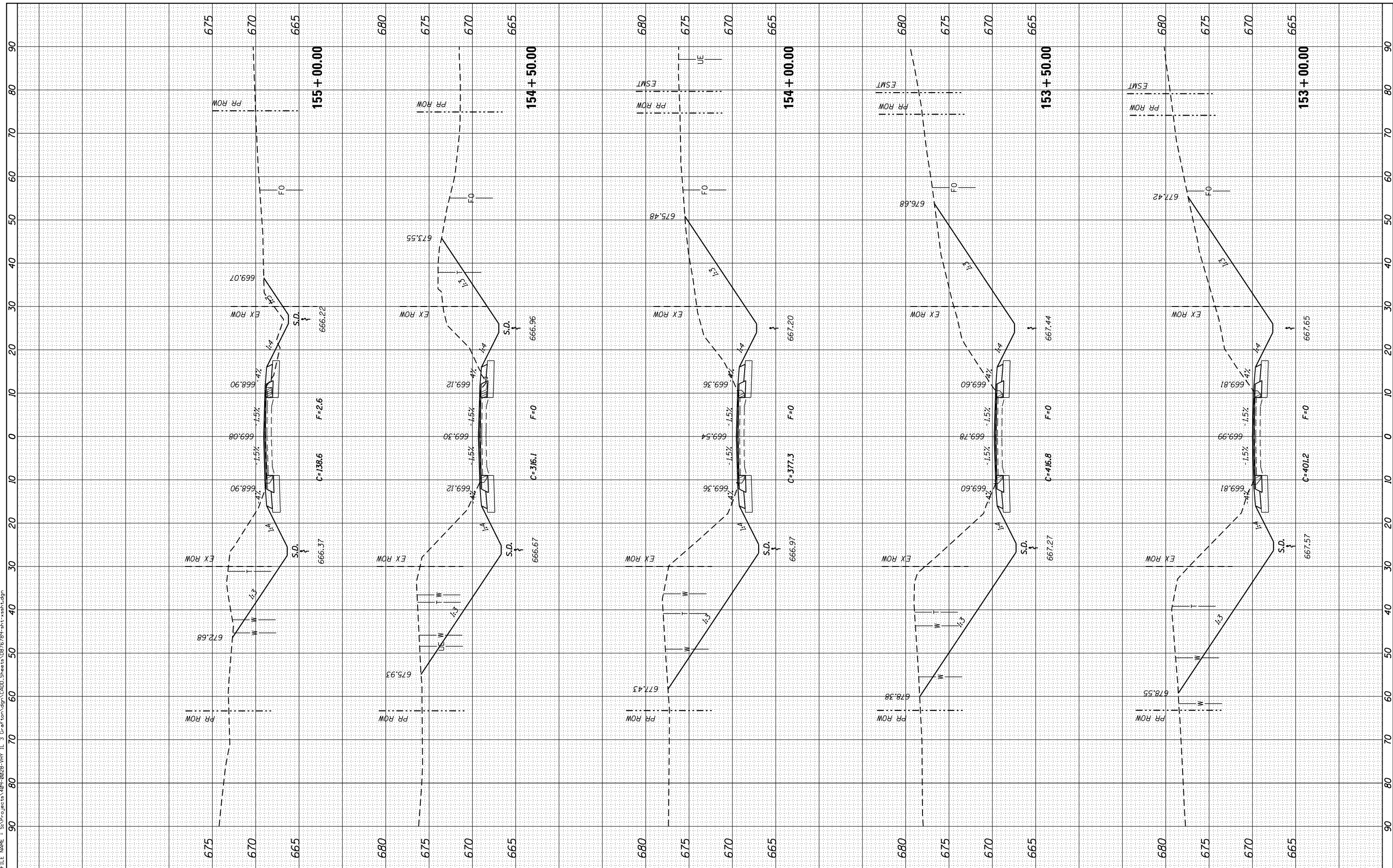
F.A. RTE.	SECTION	COUNTY	TOTAL SHEETS	SHEET NO.
749/752	101 2RS-1	JERSEY	438	317
CONTRACT NO. 76789				

ILLINOIS FED. AID PROJECT

FINAL SURVEY NO.	SURVEYED	DATE
NOTE BOOK	PLOTTED	
AREAS CHECKED	TEMPLATE	
AREAS CHECKED	AREAS CHECKED	

ORIGINAL SURVEY NO.	SURVEYED	DATE
NOTE BOOK	PLOTTED	
AREAS CHECKED	TEMPLATE	
AREAS CHECKED	AREAS CHECKED	

FILE NAME = S:\P\Projects\089-022B-VH-IL-3\_Gravel\cadd\CADD\_Sheets\08976789-plt-essht.dgn



USER NAME = l.jackson  
 MODEL NAME = Default  
 PLOT SCALE = 20.0000' / in.  
 PLOT DATE = 8/11/2014

DESIGNED - ACM  
 DRAWN - EDW  
 CHECKED - LWJ  
 DATE - 8-11-14

REVISED -  
 REVISED -  
 REVISED -  
 REVISED -

**STATE OF ILLINOIS  
 DEPARTMENT OF TRANSPORTATION**

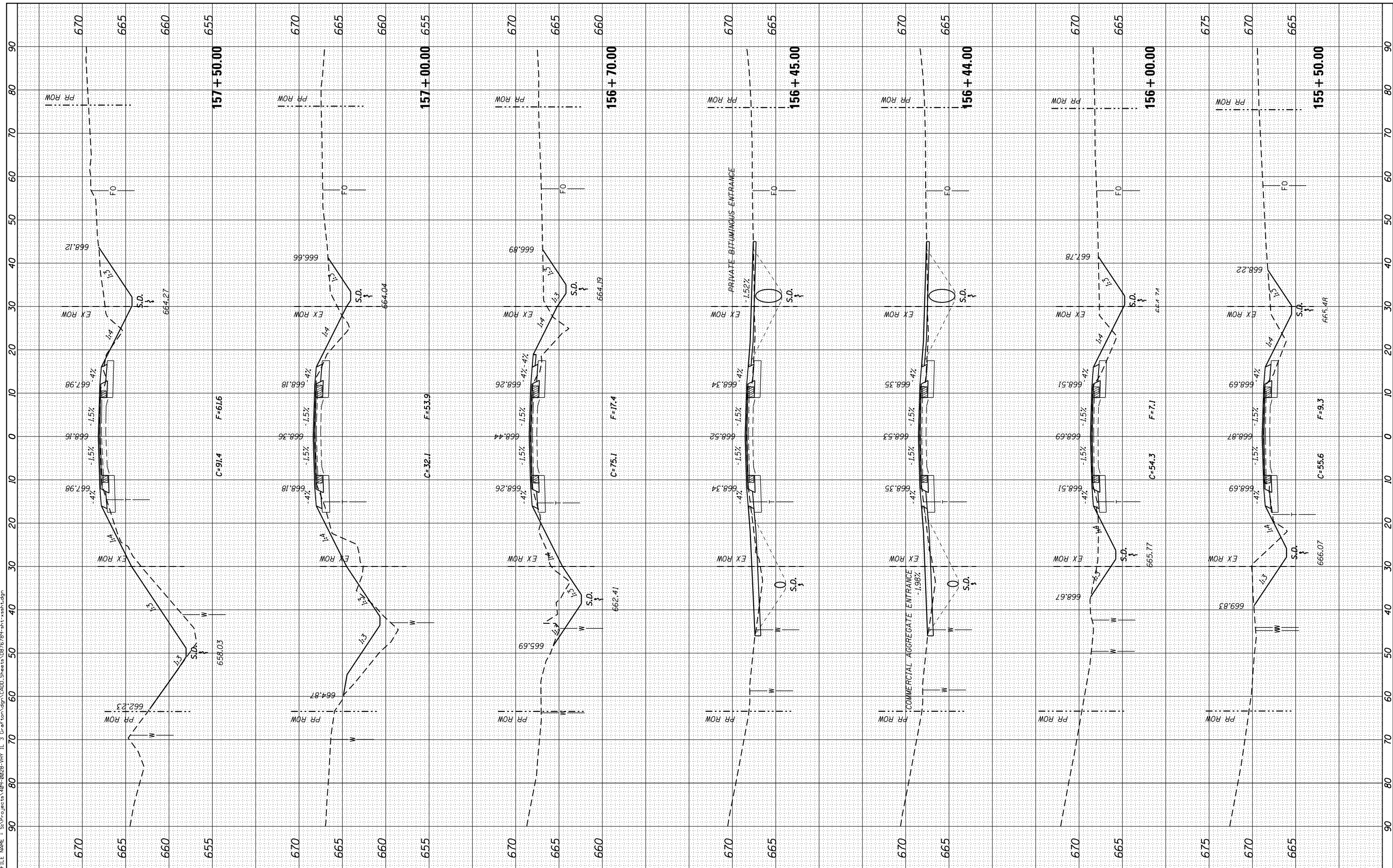
**CROSS SECTIONS  
 FAS ROUTE 752 (IL ROUTE 3)**  
 SCALE: SHEET 24 OF 138 SHEETS STA. 153+00.00 TO STA. 155+00.00

F.A. RTE.	SECTION	COUNTY	TOTAL SHEETS	SHEET NO.
• 749/752	101 2RS-1	JERSEY	438	318
			CONTRACT NO.	76789
ILLINOIS FED. AID PROJECT				

BY	DATE

ORIGINAL SURVEY	SURVEYED	BY	DATE
NOTE BOOK	PLOTTED		
	TEMPLATE		
	AREAS CHECKED		
	AREAS CHECKED		
	AREAS CHECKED		
	AREAS CHECKED		
	AREAS CHECKED		
	AREAS CHECKED		

FILE NAME = S:\P\Projects\085-0025-VH-IL-3\Grat\csm\cadd\cadd\Sheets\08576789-plt-ssht.dgn



USER NAME =	ljackson
MODEL NAME =	Default
PLOT SCALE =	20.0000' / in.
PLOT DATE =	8/11/2014
DESIGNED -	ACM
DRAWN -	EDW
CHECKED -	LWJ
DATE -	8-11-14
REVISED -	
REVISED -	
REVISED -	
REVISED -	

**STATE OF ILLINOIS  
DEPARTMENT OF TRANSPORTATION**

**CROSS SECTIONS  
FAS ROUTE 752 (IL ROUTE 3)**

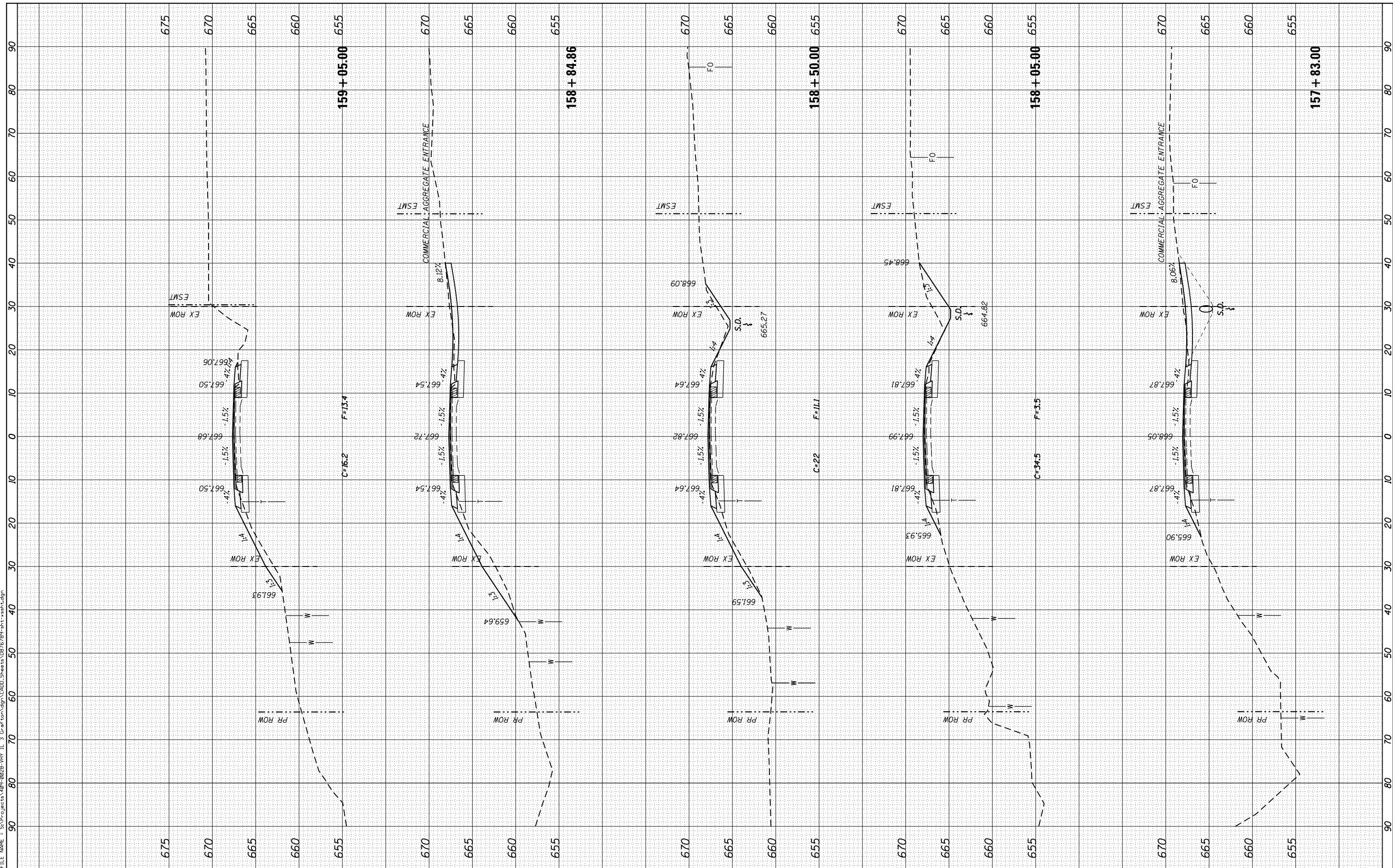
SCALE: SHEET 25 OF 138 SHEETS STA. 155+50.00 TO STA. 157+50.00

F.A. RTE.	SECTION	COUNTY	TOTAL SHEETS	SHEET NO.
	101 2RS-1	JERSEY	438	319
	749/752			
CONTRACT NO. 76789			ILLINOIS FED. AID PROJECT	

FINAL SURVEY NO.	SURVEYED	DATE
NOTE BOOK NO.	PLOTTED	
AREAS CHECKED	TEMPLATE	
AREAS CHECKED	AREAS CHECKED	

ORIGINAL SURVEY NO.	SURVEYED	DATE
NOTE BOOK NO.	PLOTTED	
AREAS CHECKED	TEMPLATE	
AREAS CHECKED	AREAS CHECKED	

FILE NAME = S:\P\Projects\809-0028\HYD IL 3\Grat\csm\cadd\Sheet\0876789-plt-ssht.dgn



USER NAME = l.jackson  
 MODEL NAME = Default  
 PLOT SCALE = 20.0000' / in.  
 PLOT DATE = 8/11/2014

DESIGNED - ACM  
 DRAWN - EDW  
 CHECKED - LWJ  
 DATE - 8-11-14

REVISED -  
 REVISED -  
 REVISED -  
 REVISED -

STATE OF ILLINOIS  
 DEPARTMENT OF TRANSPORTATION

CROSS SECTIONS  
 FAS ROUTE 752 (IL ROUTE 3)  
 SCALE: SHEET 26 OF 138 SHEETS STA. 157+83.00 TO STA. 159+05.00

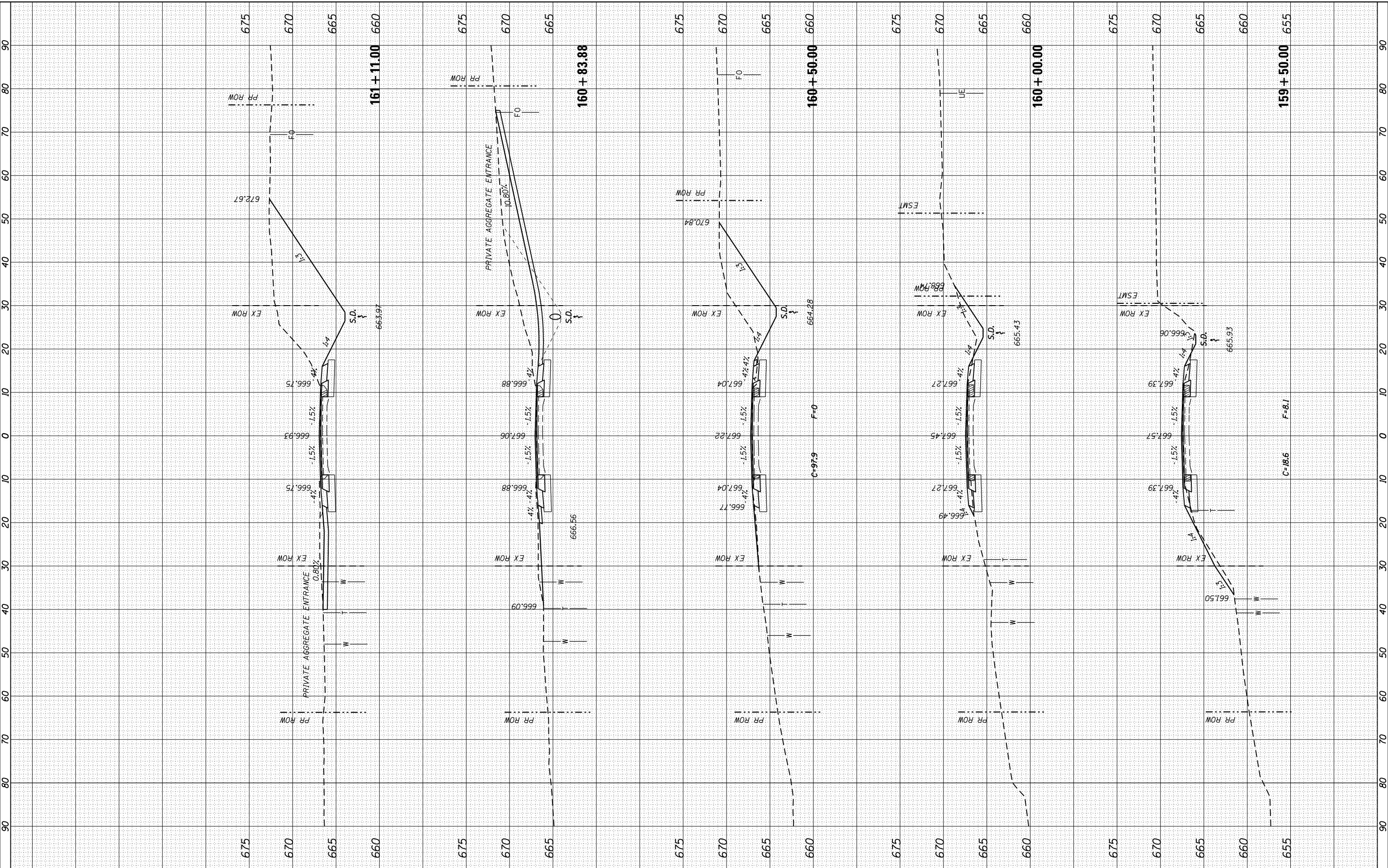
F.A. RTE.	SECTION	COUNTY	TOTAL SHEETS	SHEET NO.
• 749/752	101 2RS-1	JERSEY	438	320
ILLINOIS FED. AID PROJECT			CONTRACT NO. 76789	



BY	DATE

BY	DATE

FILE NAME = S:\P\Projects\809-0229-VH1 IL 3 Grant\04.dwg CADD\_Sheets\0876789-A11-ssht.dwg



USER NAME =	l.jackson
MODEL NAME =	Default
PLOT SCALE =	20.0000' / in.
PLOT DATE =	8/11/2014
DESIGNED -	ACM
DRAWN -	EDW
CHECKED -	LWJ
DATE -	8-11-14

REVISED -	-
REVISED -	-
REVISED -	-
REVISED -	-

**STATE OF ILLINOIS  
DEPARTMENT OF TRANSPORTATION**

**CROSS SECTIONS  
FAS ROUTE 752 (IL ROUTE 3)**

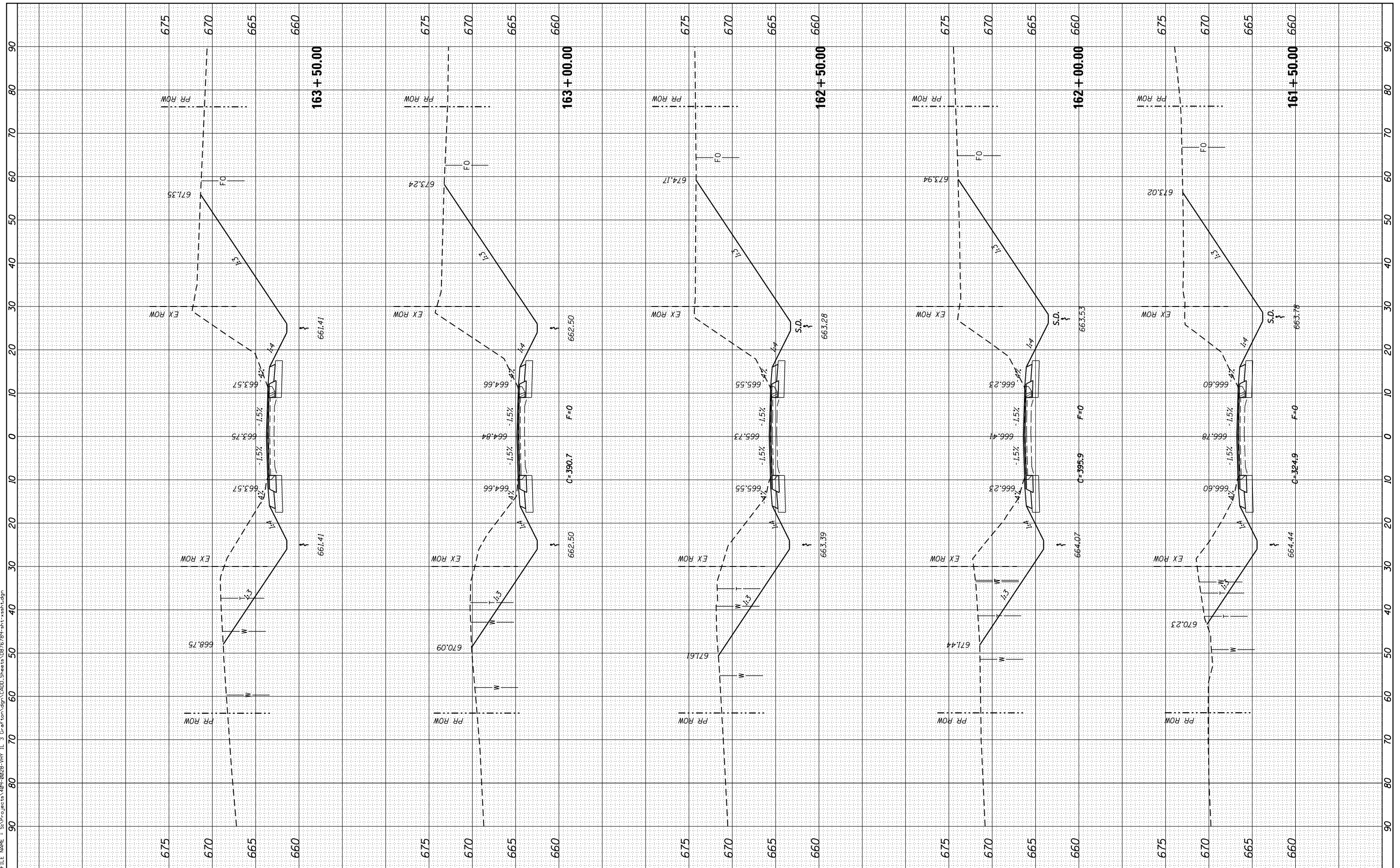
SCALE: SHEET 27 OF 138 SHEETS STA. 159+50.00 TO STA. 161+11.00

F.A. RTE.	SECTION	COUNTY	TOTAL SHEETS	SHEET NO.
749/752	101 2RS-1	JERSEY	438	321
ILLINOIS FED. AID PROJECT			CONTRACT NO. 76789	

FINAL SURVEY NO.	SURVEYED	DATE
NOTE BOOK	PLOTTED	
AREAS CHECKED	TEMPLATE	
AREAS CHECKED	AREAS CHECKED	

ORIGINAL SURVEY NO.	SURVEYED	DATE
NOTE BOOK	PLOTTED	
AREAS CHECKED	TEMPLATE	
AREAS CHECKED	AREAS CHECKED	

FILE NAME = S:\P\Projects\809-0028\HYD IL 3 Grd\cm\p\CA00.Sheets\0816199-11t-14.sht.edgn



USER NAME = 1jackson	DESIGNED - ACM	REVISED -
MODEL NAME = Default	DRAWN - EDW	REVISED -
PLOT SCALE = 20.0000' / in.	CHECKED - LWJ	REVISED -
PLOT DATE = 8/11/2014	DATE - 8-11-14	REVISED -

**STATE OF ILLINOIS  
DEPARTMENT OF TRANSPORTATION**

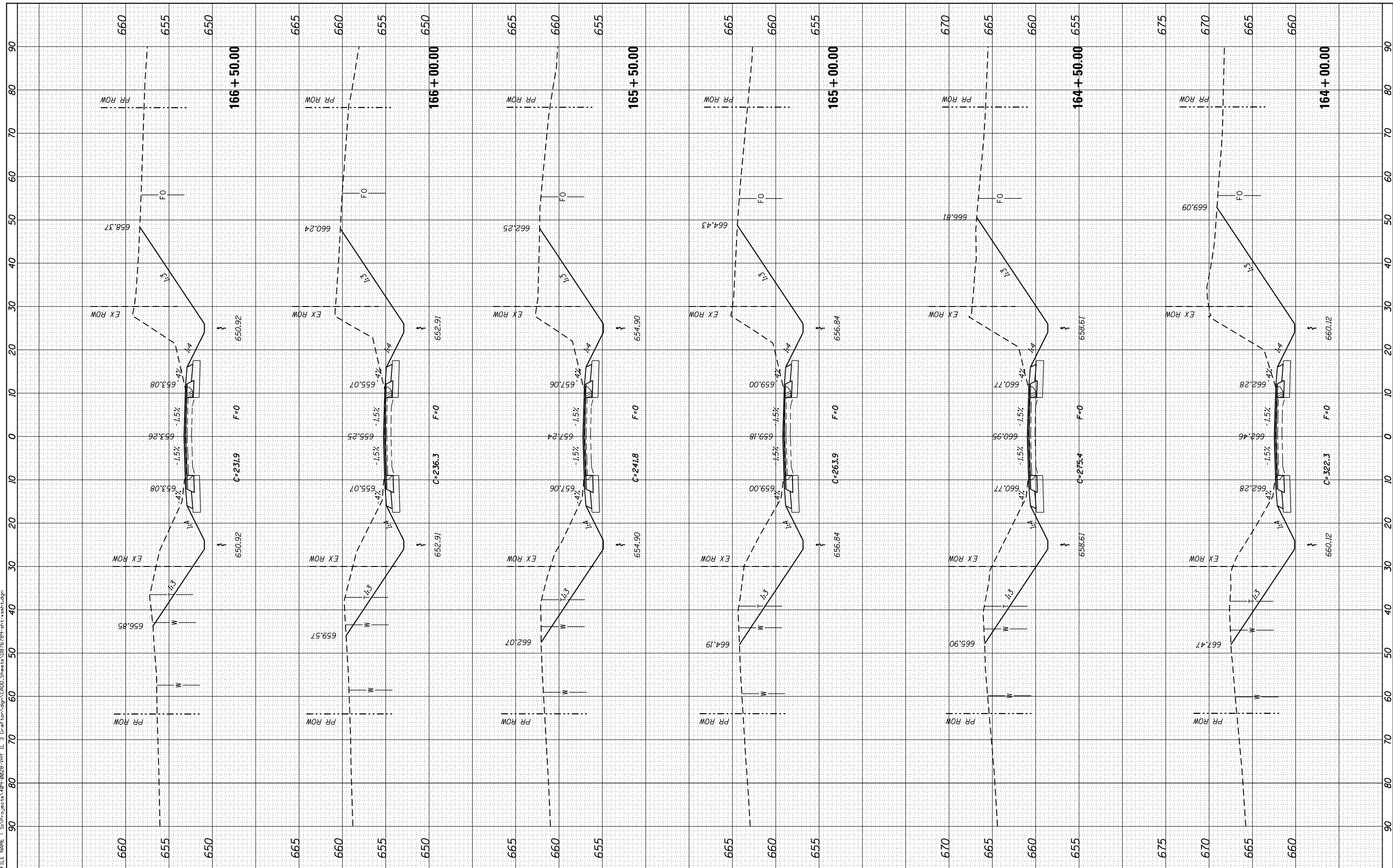
<b>CROSS SECTIONS</b>	
<b>FAS ROUTE 752 (IL ROUTE 3)</b>	
SCALE:	SHEET 28 OF 138 SHEETS STA. 161+50.00 TO STA.163+50.00

F.A. RTE.	SECTION	COUNTY	TOTAL SHEETS	SHEET NO.
• 749/752	101 2RS-1	JERSEY	438	322
			CONTRACT NO.	76789
			ILLINOIS FED. AID PROJECT	

BY	DATE
SURVEYED	
PLOTTED	
TEMPLATE	
AREAS CHECKED	
AREAS CHECKED	

BY	DATE
SURVEYED	
PLOTTED	
TEMPLATE	
AREAS CHECKED	
AREAS CHECKED	

FILE NAME = S:\P\Projects\1095-0229-VH-IL-3\Grat\m\egp\CADD\_Sheets\08161819-ah1-wsht.dgn



USER NAME = l.jackson  
 MODEL NAME = Default  
 PLOT SCALE = 20.0000' / in.  
 PLOT DATE = 8/11/2014

DESIGNED - ACM  
 DRAWN - EDW  
 CHECKED - LWJ  
 DATE - 8-11-14

REVISED -  
 REVISED -  
 REVISED -  
 REVISED -

**STATE OF ILLINOIS  
 DEPARTMENT OF TRANSPORTATION**

**CROSS SECTIONS  
 FAS ROUTE 752 (IL ROUTE 3)**

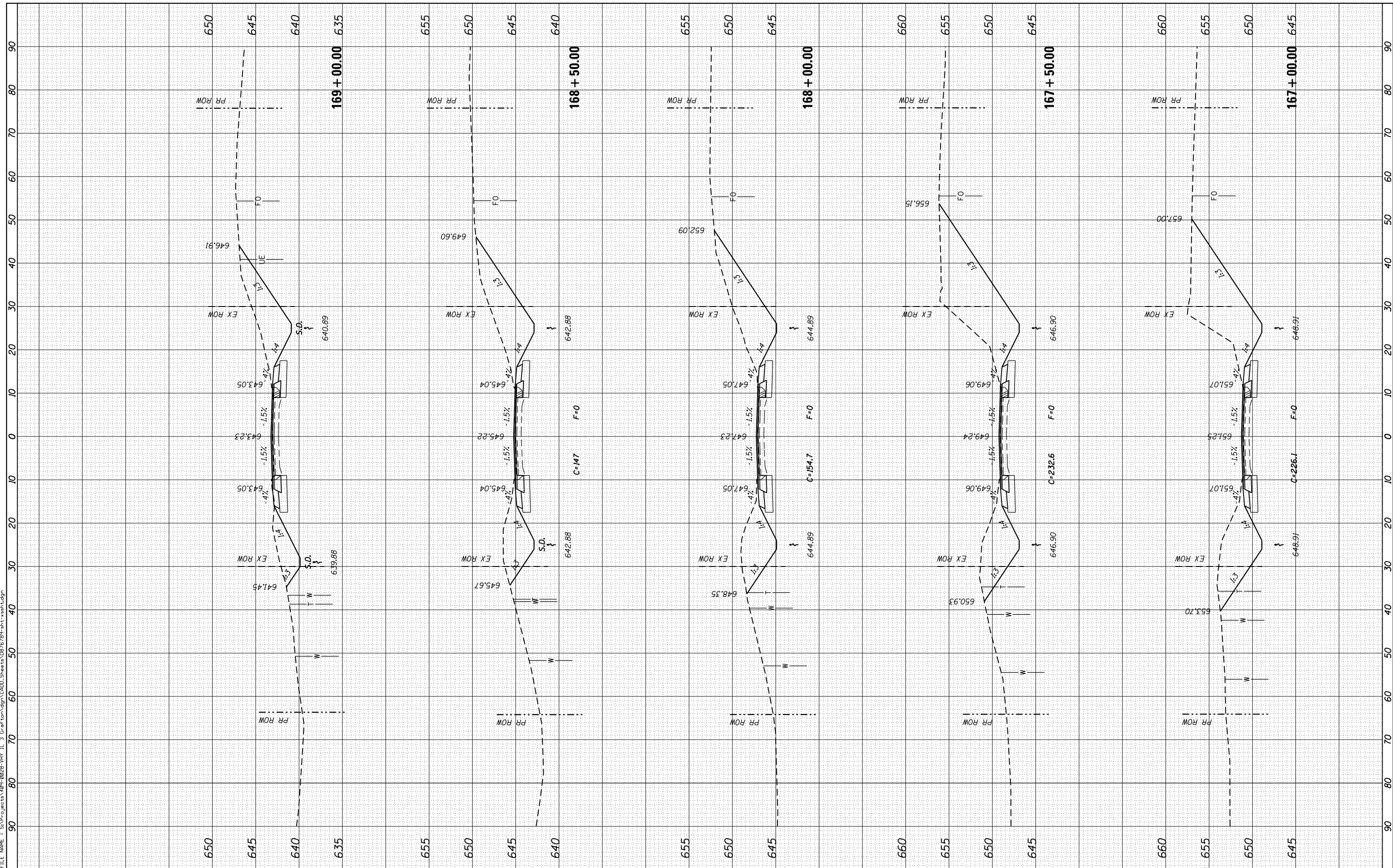
SCALE: SHEET 29 OF 138 SHEETS STA. 164+00.00 TO STA. 166+50.00

F.A. RTE.	SECTION	COUNTY	TOTAL SHEETS	SHEET NO.
• 749/752	101 2RS-1	JERSEY	438	323
			CONTRACT NO. 76789	
ILLINOIS FED. AID PROJECT				

BY	DATE
FINAL SURVEY	SURVEYED
NOTE BOOK	PLOTTED
NO.	TEMPLATE
	AREAS CHECKED
	AREAS CHECKED

BY	DATE
ORIGINAL SURVEY	SURVEYED
NOTE BOOK	PLOTTED
NO.	TEMPLATE
	AREAS CHECKED
	AREAS CHECKED

FILE NAME = S:\P-Projects\809-0028-1\11.3\_Grad\csm\gd\CADD\_Sheets\0876789-01t-ssheet.dgn



USER NAME =	1jackson	DESIGNED -	ACM	REVISED -	
MODEL NAME =	Default	DRAWN -	EDW	REVISED -	
PLOT SCALE =	20.0000' / in.	CHECKED -	LWJ	REVISED -	
PLOT DATE =	8/11/2014	DATE -	8-11-14	REVISED -	

**STATE OF ILLINOIS  
DEPARTMENT OF TRANSPORTATION**

SCALE:		<b>CROSS SECTIONS FAS ROUTE 752 (IL ROUTE 3)</b>		
			SHEET 30 OF 138 SHEETS	STA. 167+00.00 TO STA. 169+00.00

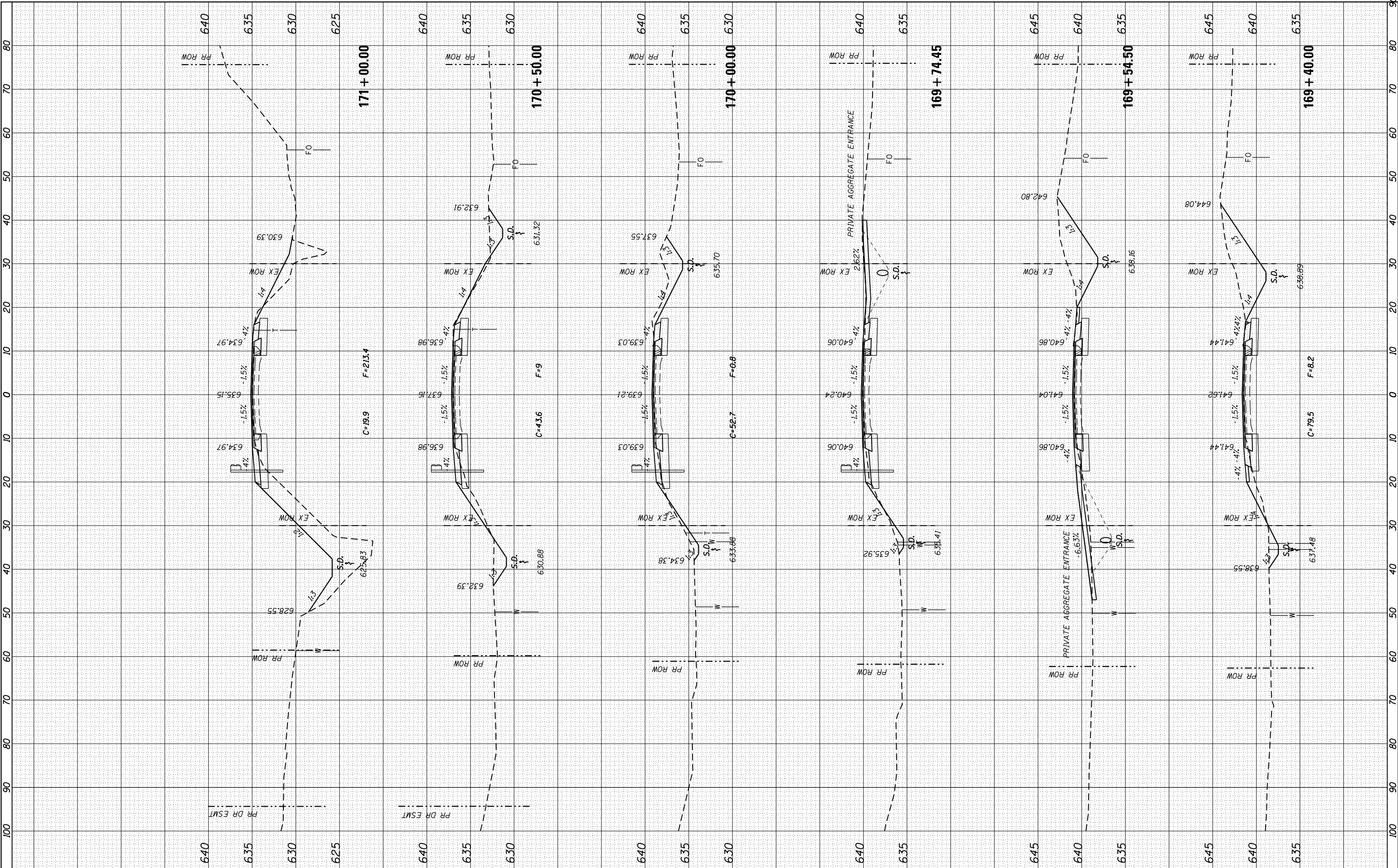
F.A. RT.	SECTION	COUNTY	TOTAL SHEETS	SHEET NO.
• 749/752	101 2RS-1	JERSEY	438	324
			CONTRACT NO. 76789	



BY	DATE
SURVEYED	
PLOTTED	
TEMPLATE	
AREAS CHECKED	
AREAS CHECKED	

BY	DATE
SURVEYED	
PLOTTED	
TEMPLATE	
AREAS CHECKED	
AREAS CHECKED	

FILE NAME = S:\P\Projects\489-0228-VH IL 3 Gravel\cadd\CADD\_Sheets\0876789-489-VH-essht.dgn



USER NAME = ljackson  
 MODEL NAME = Default  
 PLOT SCALE = 20.0000' / 1" IN.  
 PLOT DATE = 8/11/2014

DESIGNED - ACM  
 DRAWN - EDW  
 CHECKED - LWJ  
 DATE - 8-11-14

REVISED -  
 REVISED -  
 REVISED -  
 REVISED -

**STATE OF ILLINOIS  
 DEPARTMENT OF TRANSPORTATION**

**CROSS SECTIONS  
 FAS ROUTE 752 (IL ROUTE 3)**

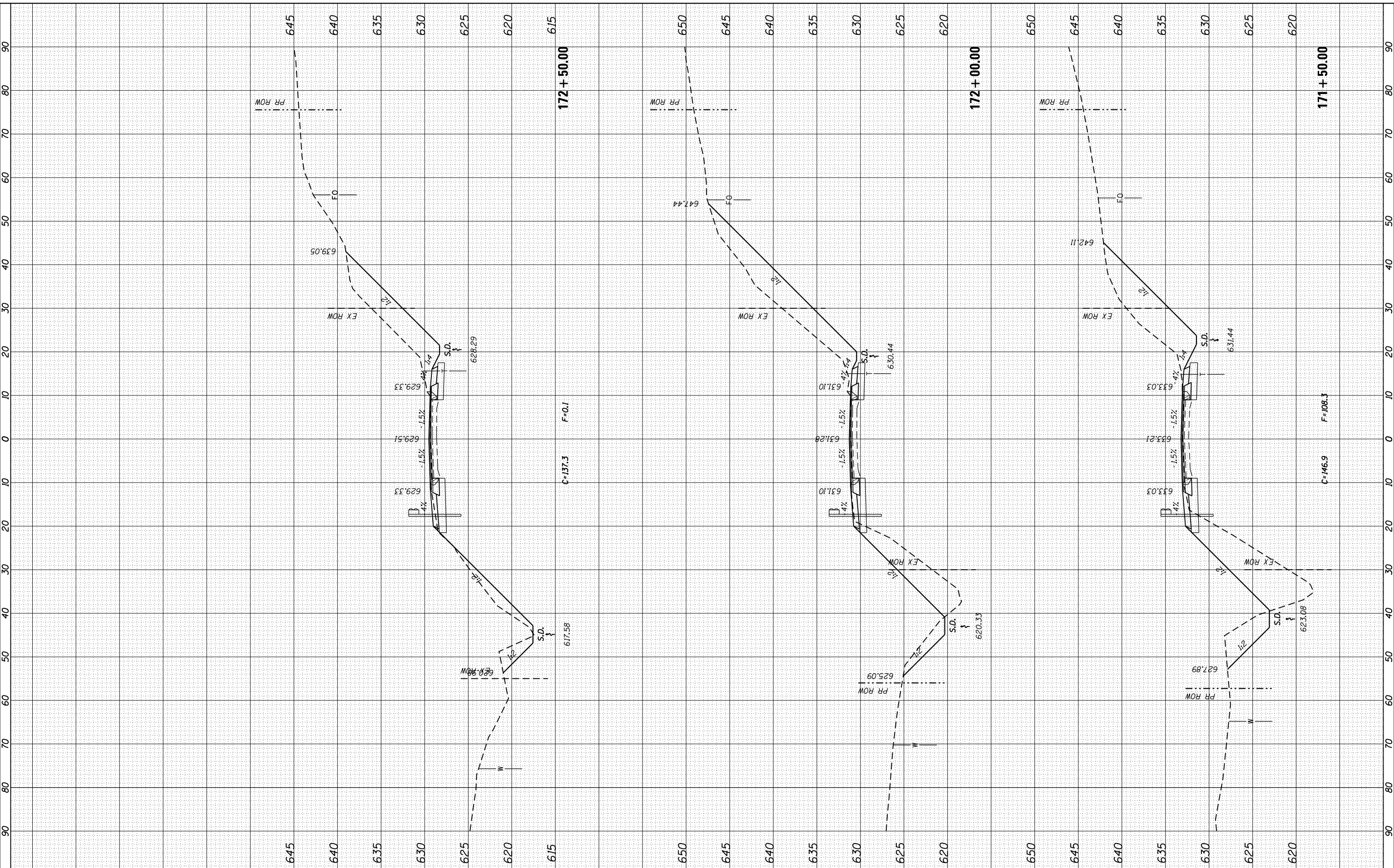
SCALE: SHEET 31 OF 138 SHEETS STA. 169+40.00 TO STA. 171+00.00

F.A. RTE.	SECTION	COUNTY	TOTAL SHEETS	SHEET NO.
• 749/752	101 2RS-1	JERSEY	438	325
CONTRACT NO. 76789			ILLINOIS FED. AID PROJECT	

BY	DATE

ORIGINAL SURVEY	SURVEYED	BY	DATE
NOTE BOOK	PLOTTED		
	TEMPLATE		
	AREAS CHECKED		
	AREAS CHECKED		

FILE NAME = S:\P\Projects\085-0228-VH-IL-3\Grat\cm\gpa\CADD\Sheets\08576789-plt-ssht.dgn



USER NAME = ljackson  
 MODEL NAME = Default  
 PLOT SCALE = 20.0000' / in.  
 PLOT DATE = 8/11/2014

DESIGNED - ACM  
 DRAWN - EDW  
 CHECKED - LWJ  
 DATE - 8-11-14

REVISED -  
 REVISED -  
 REVISED -  
 REVISED -

STATE OF ILLINOIS  
 DEPARTMENT OF TRANSPORTATION

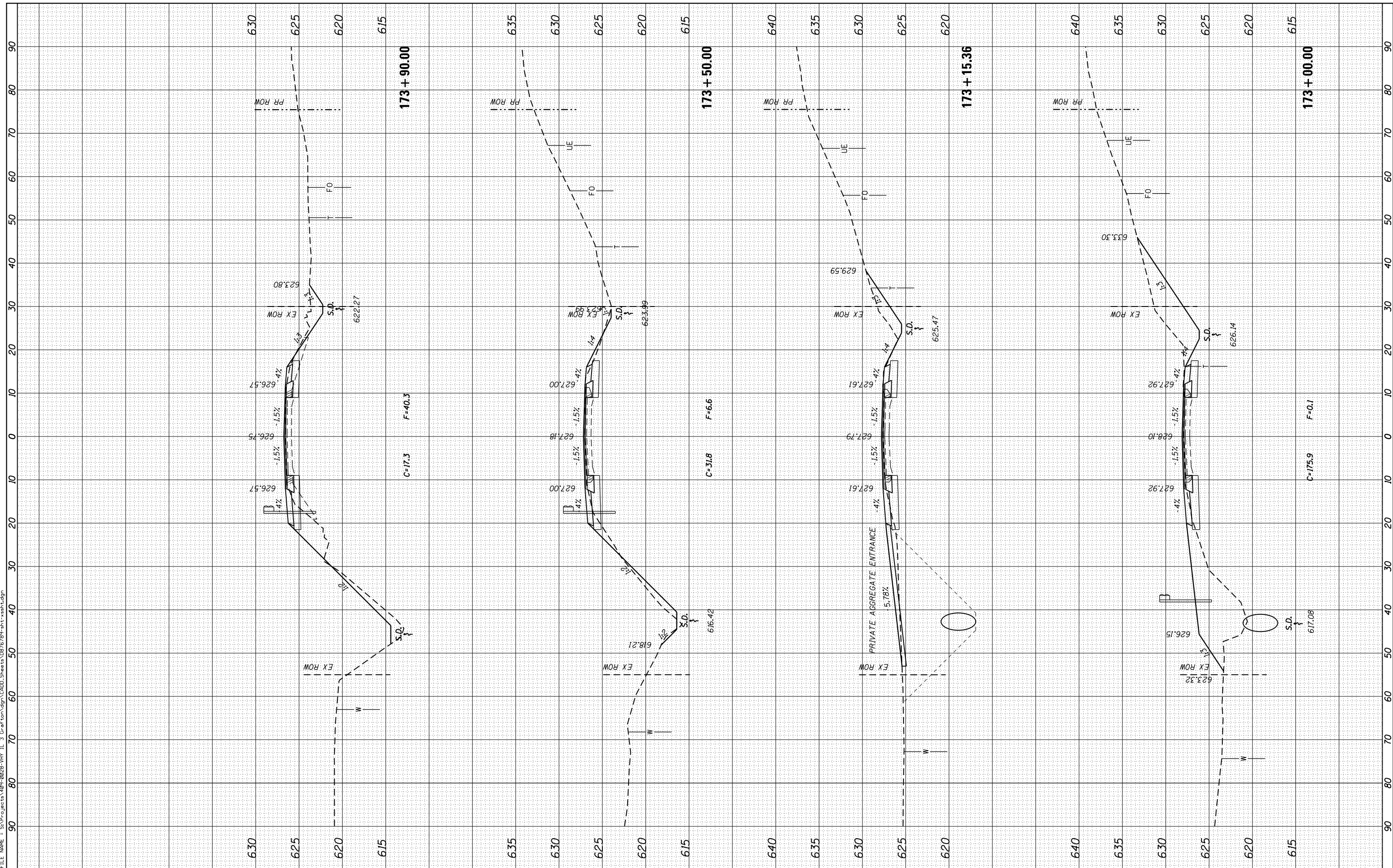
CROSS SECTIONS  
 FAS ROUTE 752 (IL ROUTE 3)  
 SCALE: SHEET 32 OF 138 SHEETS STA. 171+50.00 TO STA. 172+50.00

F.A. RTE.	SECTION	COUNTY	TOTAL SHEETS	SHEET NO.
• 749/752	101 2RS-1	JERSEY	438	326
CONTRACT NO. 76789			ILLINOIS FED. AID PROJECT	

FINAL SURVEY NO.	SURVEYED	DATE
NOTE BOOK NO.	PLOTTED	
AREAS CHECKED	TEMPLATE	
AREAS CHECKED	AREAS CHECKED	

ORIGINAL SURVEY NO.	SURVEYED	DATE
NOTE BOOK NO.	PLOTTED	
AREAS CHECKED	TEMPLATE	
AREAS CHECKED	AREAS CHECKED	

FILE NAME = S:\P\Projects\089-0228-VH-IL-3\Grat\cm\log\CADD\_Sheets\0876789-plt-ssht.dgn



USER NAME = l.jackson	DESIGNED - ACM	REVISED -
MODEL NAME = Default	DRAWN - EDW	REVISED -
PLOT SCALE = 20.0000' / in.	CHECKED - LWJ	REVISED -
PLOT DATE = 8/11/2014	DATE - 8-11-14	REVISED -

**STATE OF ILLINOIS  
DEPARTMENT OF TRANSPORTATION**

<b>CROSS SECTIONS FAS ROUTE 752 (IL ROUTE 3)</b>	
SCALE:	SHEET 33 OF 138 SHEETS STA. 173+00.00 TO STA. 173+90.00

F.A. RTE.	SECTION	COUNTY	TOTAL SHEETS	SHEET NO.
• 749/752	101 2RS-1	JERSEY	438	327
CONTRACT NO. 76789			ILLINOIS FED. AID PROJECT	

BY	DATE

BY	DATE

FILE NAME = S:\P\Projects\089-0228-VHJ IL 3 Gravel to Top of Road.CADD\_Sheets\0890228-VHJ-014-11-14.dwg



USER NAME	= 1jackson
MODEL NAME	= Default
PLOT SCALE	= 20.0000' / in.
PLOT DATE	= 8/11/2014

DESIGNED	- ACM
DRAWN	- EDW
CHECKED	- LWJ
DATE	- 8-11-14

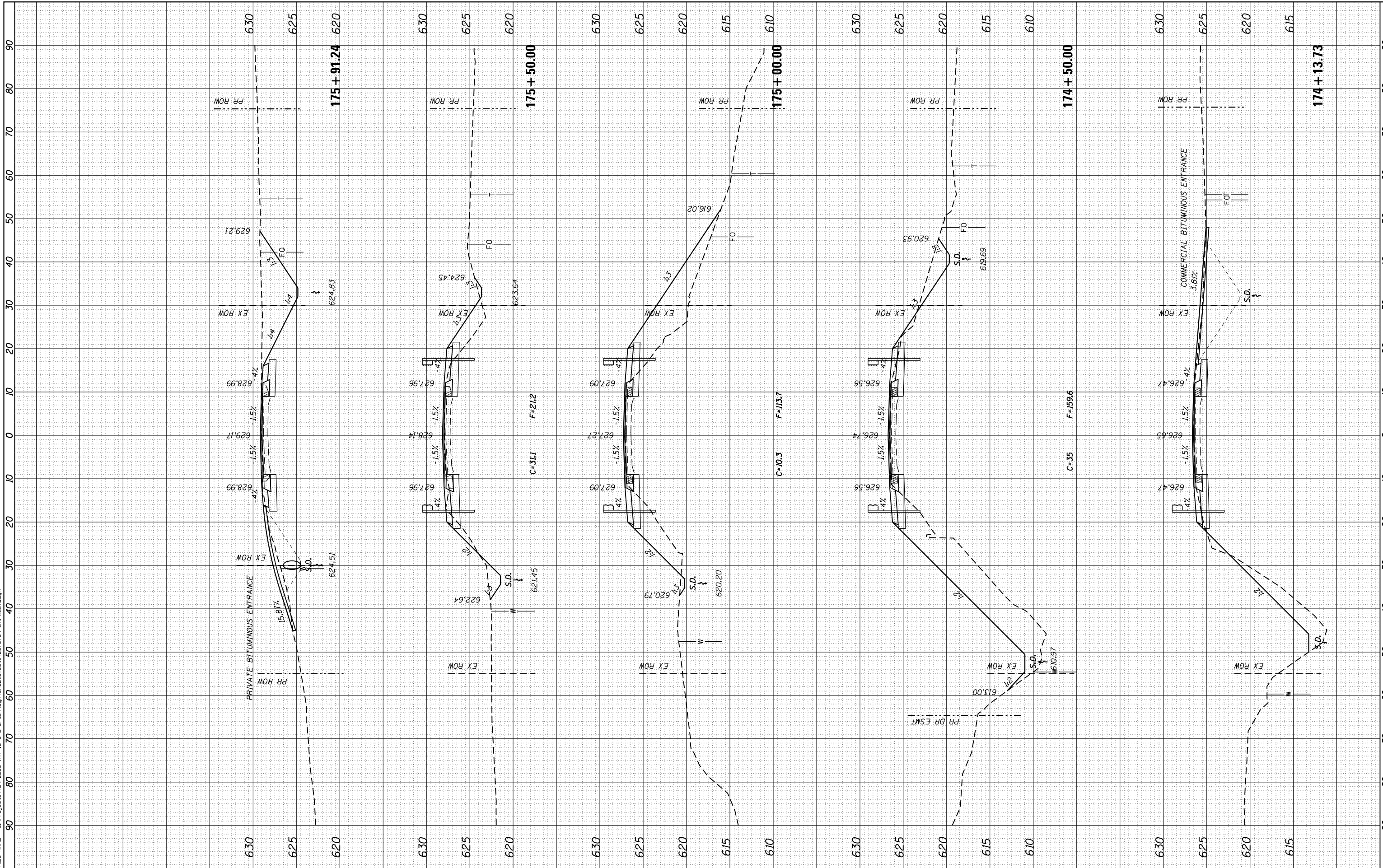
REVISED	-
REVISED	-
REVISED	-
REVISED	-

**STATE OF ILLINOIS  
DEPARTMENT OF TRANSPORTATION**

**CROSS SECTIONS  
FAS ROUTE 752 (IL ROUTE 3)**

SCALE: SHEET 34 OF 138 SHEETS STA. 174+13.73 TO STA. 175+91.24

F.A. RTE.	SECTION	COUNTY	TOTAL SHEETS	SHEET NO.
• 749/752	101 2RS-1	JERSEY	438	328
CONTRACT NO. 76789		ILLINOIS FED. AID PROJECT		

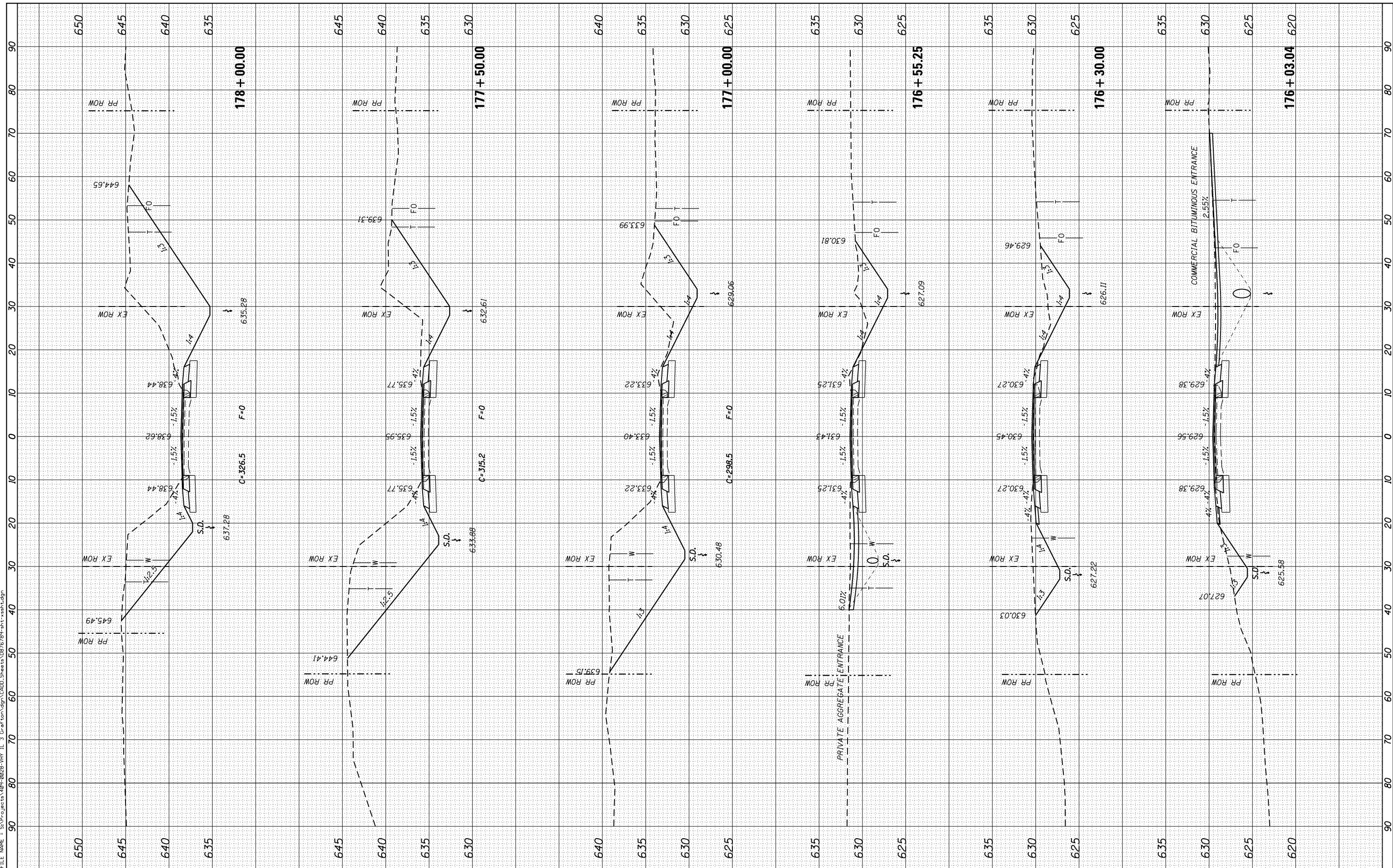




FINAL SURVEY NO.	SURVEYED PLOTTED AREAS CHECKED	BY	DATE
NO.	TEMPLATE AREAS CHECKED		
	NOTE BOOK AREAS CHECKED		

ORIGINAL SURVEY NO.	SURVEYED PLOTTED AREAS CHECKED	BY	DATE
NO.	TEMPLATE AREAS CHECKED		
	NOTE BOOK AREAS CHECKED		

FILE NAME = S:\P\Projects\809-0028-VH-IL-3\Grat\cm\egp\CADD\_Sheets\0876789-41t-450.txd



USER NAME =	l.jackson
MODEL NAME =	Default
PLOT SCALE =	20.0000' / in.
PLOT DATE =	8/11/2014
DESIGNED -	ACM
DRAWN -	EDW
CHECKED -	LWJ
DATE -	8-11-14
REVISED -	
REVISED -	
REVISED -	
REVISED -	

**STATE OF ILLINOIS  
DEPARTMENT OF TRANSPORTATION**

**CROSS SECTIONS  
FAS ROUTE 752 (IL ROUTE 3)**

SCALE: SHEET 35 OF 138 SHEETS STA. 176+03.04 TO STA. 178+00.00

F.A. RTE.	SECTION	COUNTY	TOTAL SHEETS	SHEET NO.
• 749/752	101 2RS-1	JERSEY	438	329

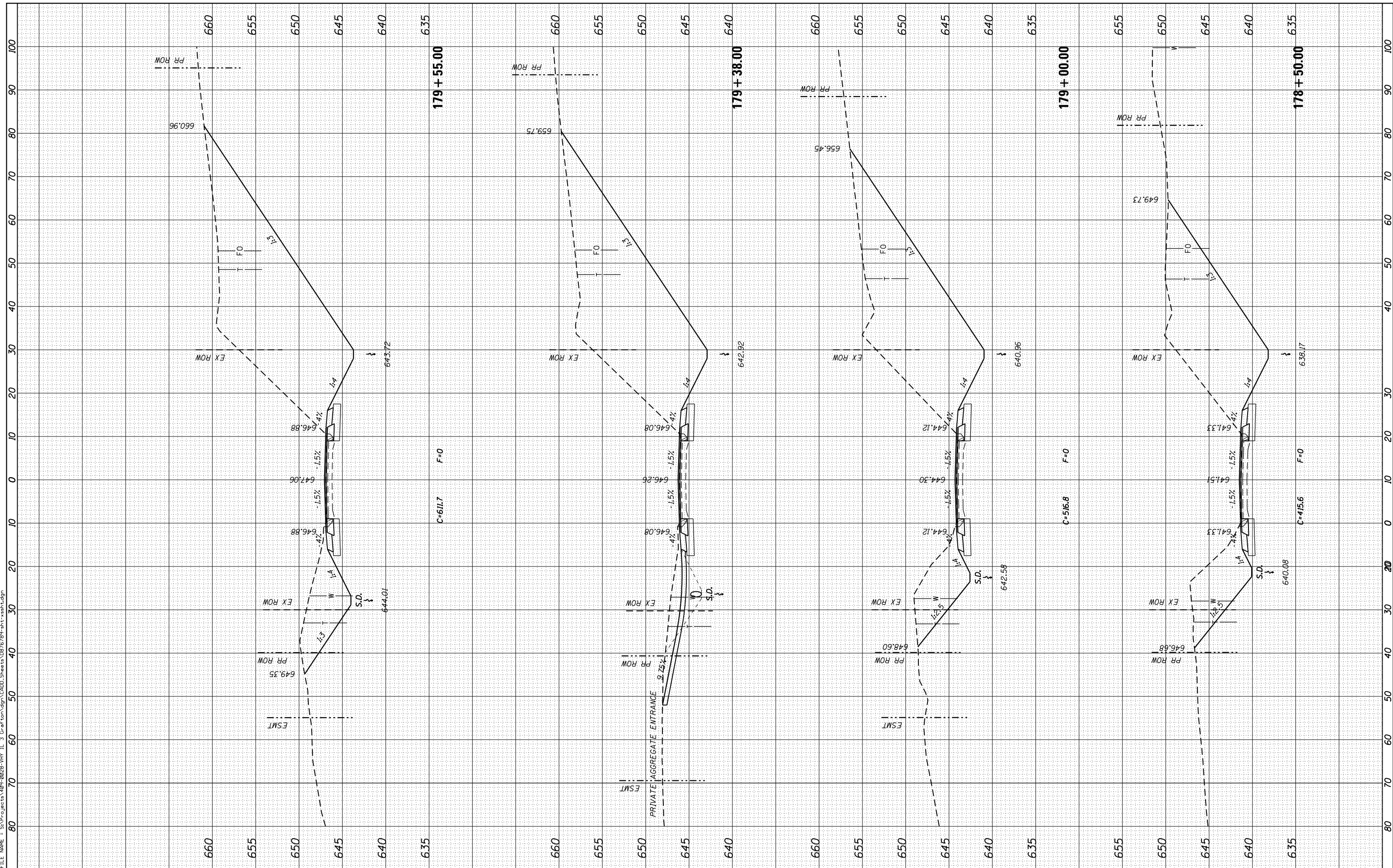
CONTRACT NO. 76789

ILLINOIS FED. AID PROJECT

FINAL SURVEY NO.	SURVEYED AREAS CHECKED
PLOTTED TEMPLATE	AREAS CHECKED
NOTE BOOK	AREAS CHECKED
DATE	
BY	

ORIGINAL SURVEY NO.	SURVEYED AREAS CHECKED
PLOTTED TEMPLATE	AREAS CHECKED
NOTE BOOK	AREAS CHECKED
DATE	
BY	

FILE NAME = S:\P\Projects\089-0228-VHJ IL 3 Grant\cadd\CADD\_Sheets\0876789-481-1-1-1.dgn



USER NAME =	1jackson
MODEL NAME =	Default
PLOT SCALE =	20.0000' / 1" IN.
PLOT DATE =	8/11/2014
DESIGNED -	ACM
DRAWN -	EDW
CHECKED -	LWJ
DATE -	8-11-14
REVISED -	
REVISED -	
REVISED -	
REVISED -	

**STATE OF ILLINOIS  
DEPARTMENT OF TRANSPORTATION**

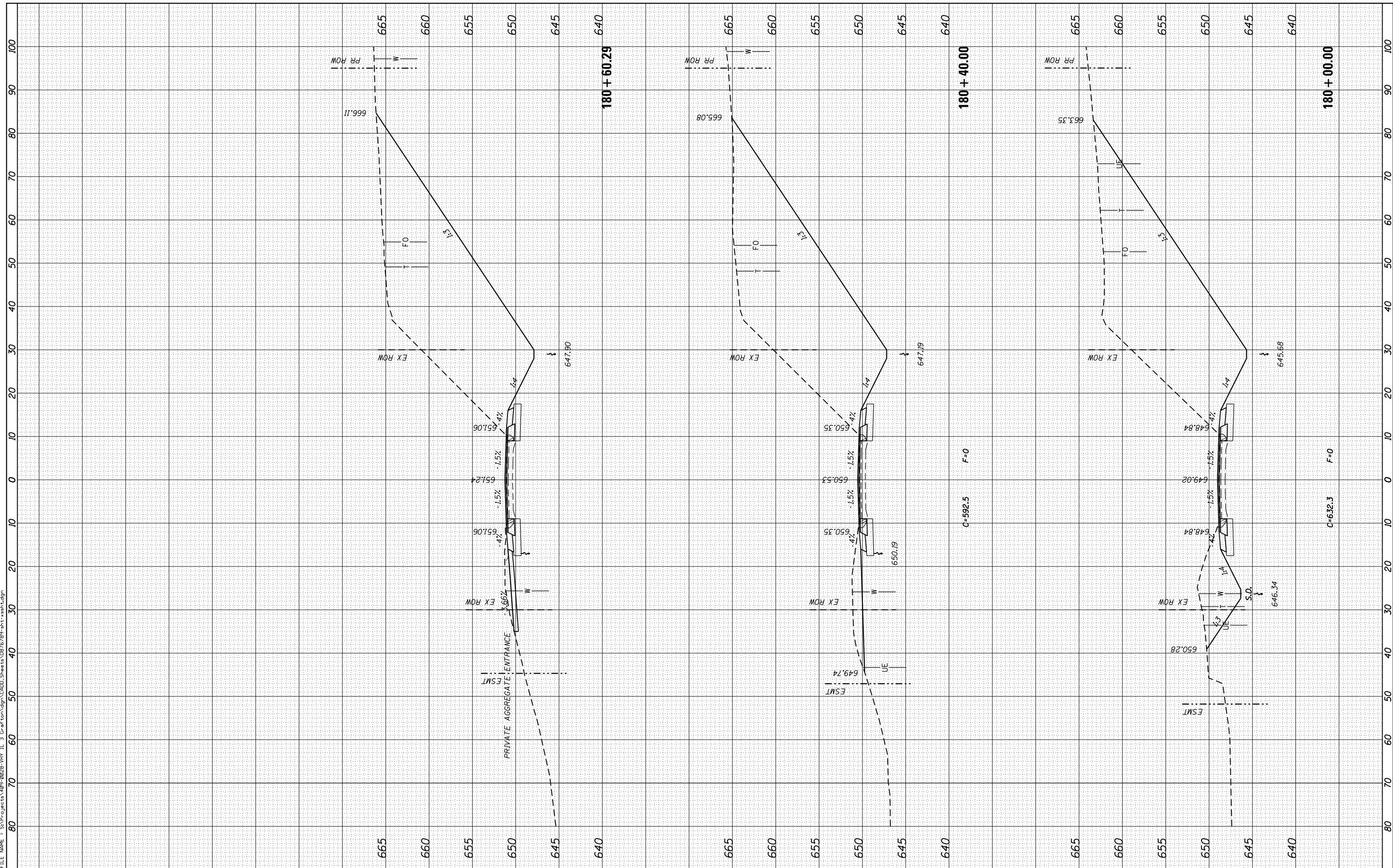
<b>CROSS SECTIONS FAS ROUTE 752 (IL ROUTE 3)</b>	
SCALE:	SHEET 36 OF 138 SHEETS STA. 178+50.00 TO STA. 179+55.00

F.A. RTE.	SECTION	COUNTY	TOTAL SHEETS	SHEET NO.
749/752	101 2RS-1	JERSEY	438	330
CONTRACT NO. 76789			ILLINOIS FED. AID PROJECT	

FINAL SURVEY NO.	SURVEYED AREAS CHECKED	BY	DATE
NOTE BOOK NO.	PLOTTED AREAS CHECKED		
TEMPLATE AREAS CHECKED			

ORIGINAL SURVEY NO.	SURVEYED AREAS CHECKED	BY	DATE
NOTE BOOK NO.	PLOTTED AREAS CHECKED		
TEMPLATE AREAS CHECKED			

FILE NAME = S:\P\Projects\089-0028\HYD IL 3\Grat\cm\cadd\cadd\Sheets\089-0028-hy3-11t-ssht.dgn



USER NAME =	1jackson
MODEL NAME =	Default
PLOT SCALE =	20.0000' / in.
PLOT DATE =	8/11/2014
DESIGNED -	ACM
DRAWN -	EDW
CHECKED -	LWJ
DATE -	8-11-14

REVISED -	
REVISED -	
REVISED -	
REVISED -	

**STATE OF ILLINOIS  
DEPARTMENT OF TRANSPORTATION**

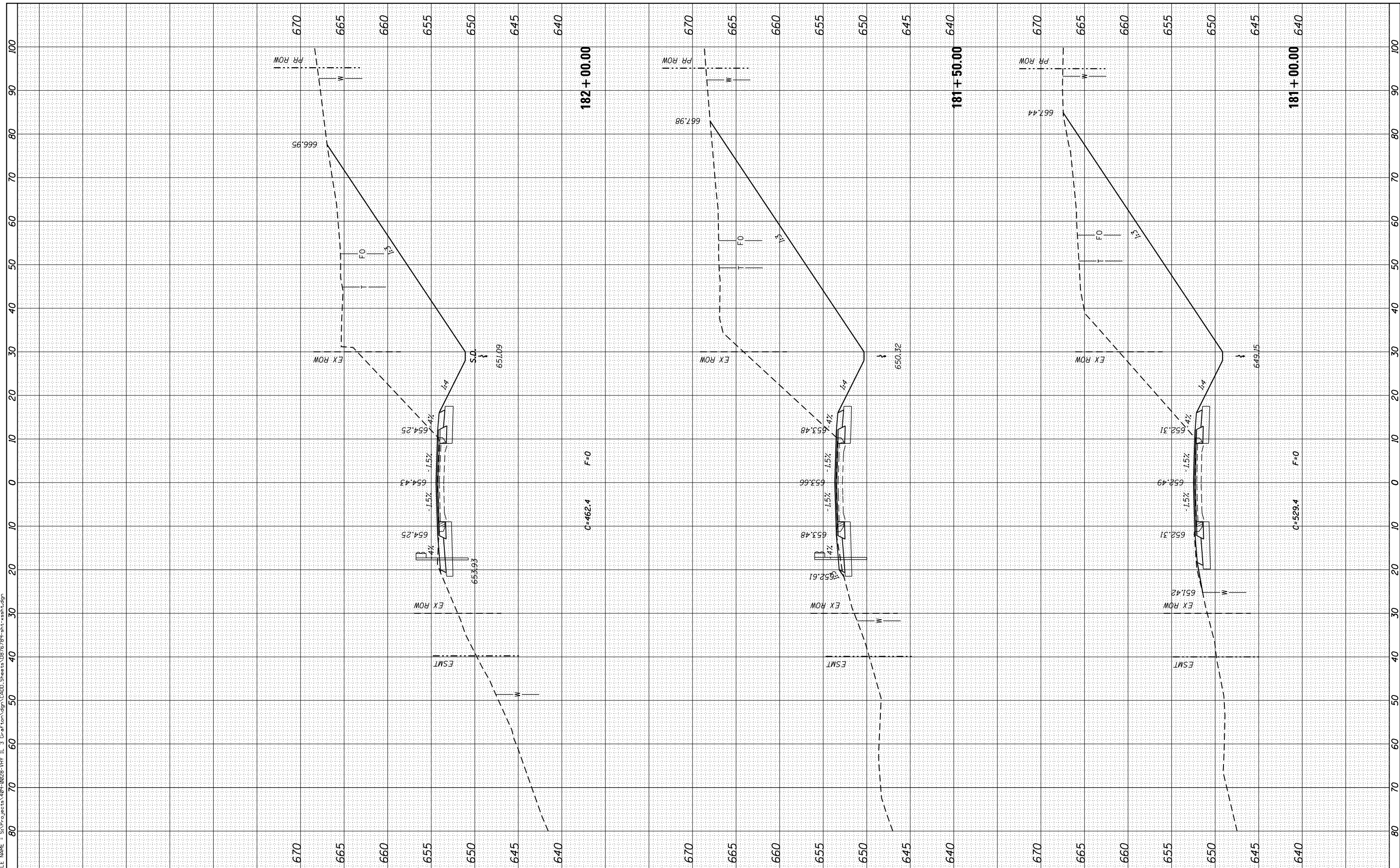
<b>CROSS SECTIONS</b>	
<b>FAS ROUTE 752 (IL ROUTE 3)</b>	
SCALE:	SHEET 37 OF 138 SHEETS STA. 180+00.00 TO STA. 180+60.29

F.A. RTE.	SECTION	COUNTY	TOTAL SHEETS	SHEET NO.
• 749/752	101 2RS-1	JERSEY	438	331
CONTRACT NO. 76789			ILLINOIS FED. AID PROJECT	

FINAL SURVEY NO.	SURVEYED AREAS CHECKED	BY	DATE
NOTE BOOK NO.	PLOTTED AREAS CHECKED		
TEMPLATE NO.	AREAS CHECKED		

ORIGINAL SURVEY NO.	SURVEYED AREAS CHECKED	BY	DATE
NOTE BOOK NO.	PLOTTED AREAS CHECKED		
TEMPLATE NO.	AREAS CHECKED		

FILE NAME = S:\Projects\089-0228-VH-IL-3-Grat\cm\egp\CADD\_Sheets\089-0228-VH-IL-3-Grat\cm\egp\181+50.00.dwg



USER NAME = l.jackson  
 MODEL NAME = Default  
 PLOT SCALE = 20.0000' / in.  
 PLOT DATE = 8/11/2014

DESIGNED - ACM  
 DRAWN - EDW  
 CHECKED - LWJ  
 DATE - 8-11-14

REVISED -  
 REVISED -  
 REVISED -  
 REVISED -

STATE OF ILLINOIS  
 DEPARTMENT OF TRANSPORTATION

CROSS SECTIONS  
 FAS ROUTE 752 (IL ROUTE 3)  
 SCALE: SHEET 38 OF 138 SHEETS STA. 181+00.00 TO STA. 182+00.00

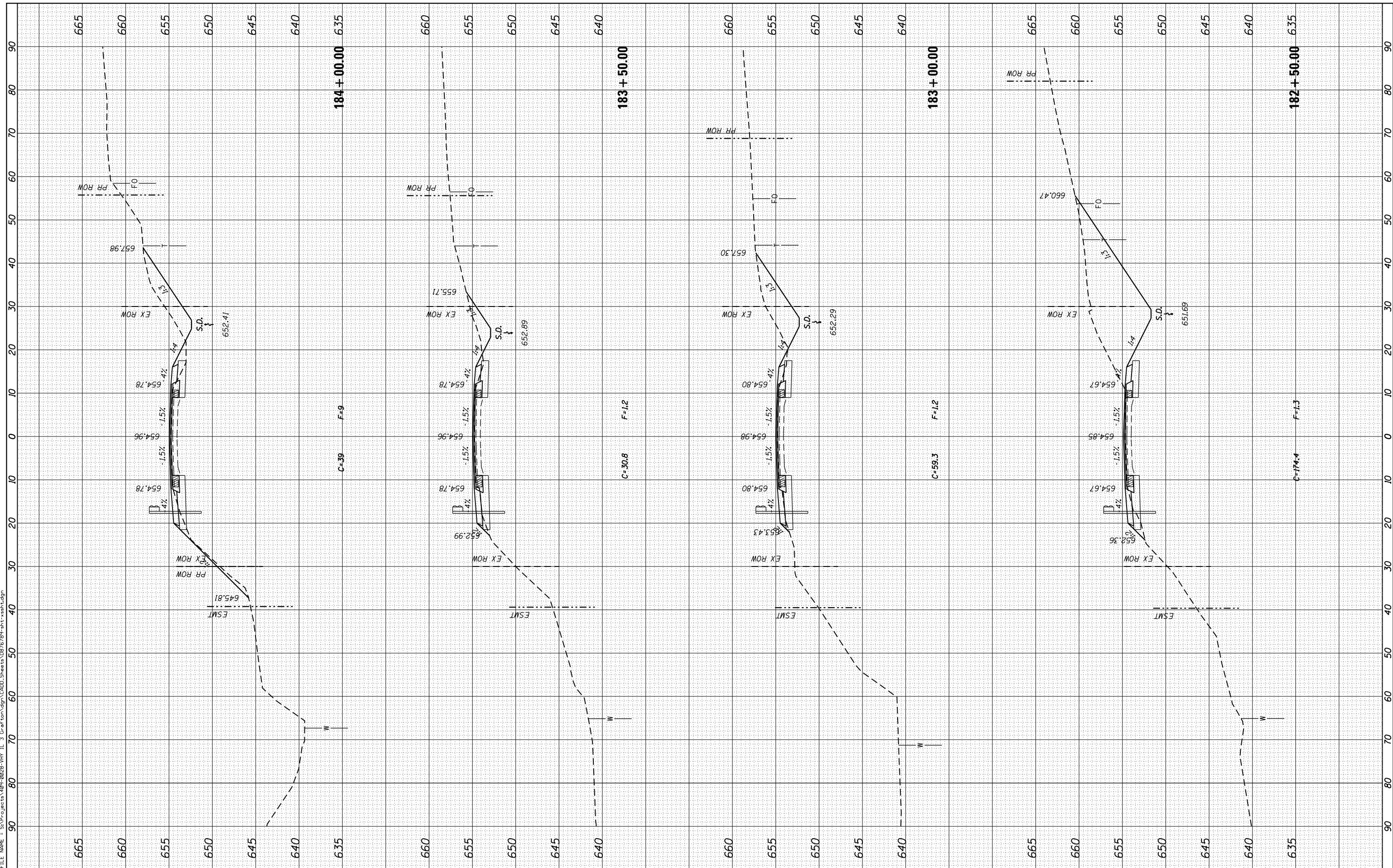
F.A. RTE.	SECTION	COUNTY	TOTAL SHEETS	SHEET NO.
• 749/752	101 2RS-1	JERSEY	438	332
			CONTRACT NO. 76789	
ILLINOIS FED. AID PROJECT				



FINAL SURVEY	SURVEYED	DATE
NOTE BOOK	PLOTTED	
NO.	TEMPLATE	
	AREAS CHECKED	
	AREAS CHECKED	

ORIGINAL SURVEY	SURVEYED	DATE
NOTE BOOK	PLOTTED	
NO.	TEMPLATE	
	AREAS CHECKED	
	AREAS CHECKED	

FILE NAME = S:\P\Projects\089-0228-VH-IL-3-Grat\cm\egp\CADD\_Sheets\0876789-481t-ssht.dgn



USER NAME =	ljackson
MODEL NAME =	Default
PLOT SCALE =	20.0000' / in.
PLOT DATE =	8/11/2014

DESIGNED -	ACM	REVISED -	
DRAWN -	EDW	REVISED -	
CHECKED -	LWJ	REVISED -	
DATE -	8-11-14	REVISED -	

**STATE OF ILLINOIS  
DEPARTMENT OF TRANSPORTATION**

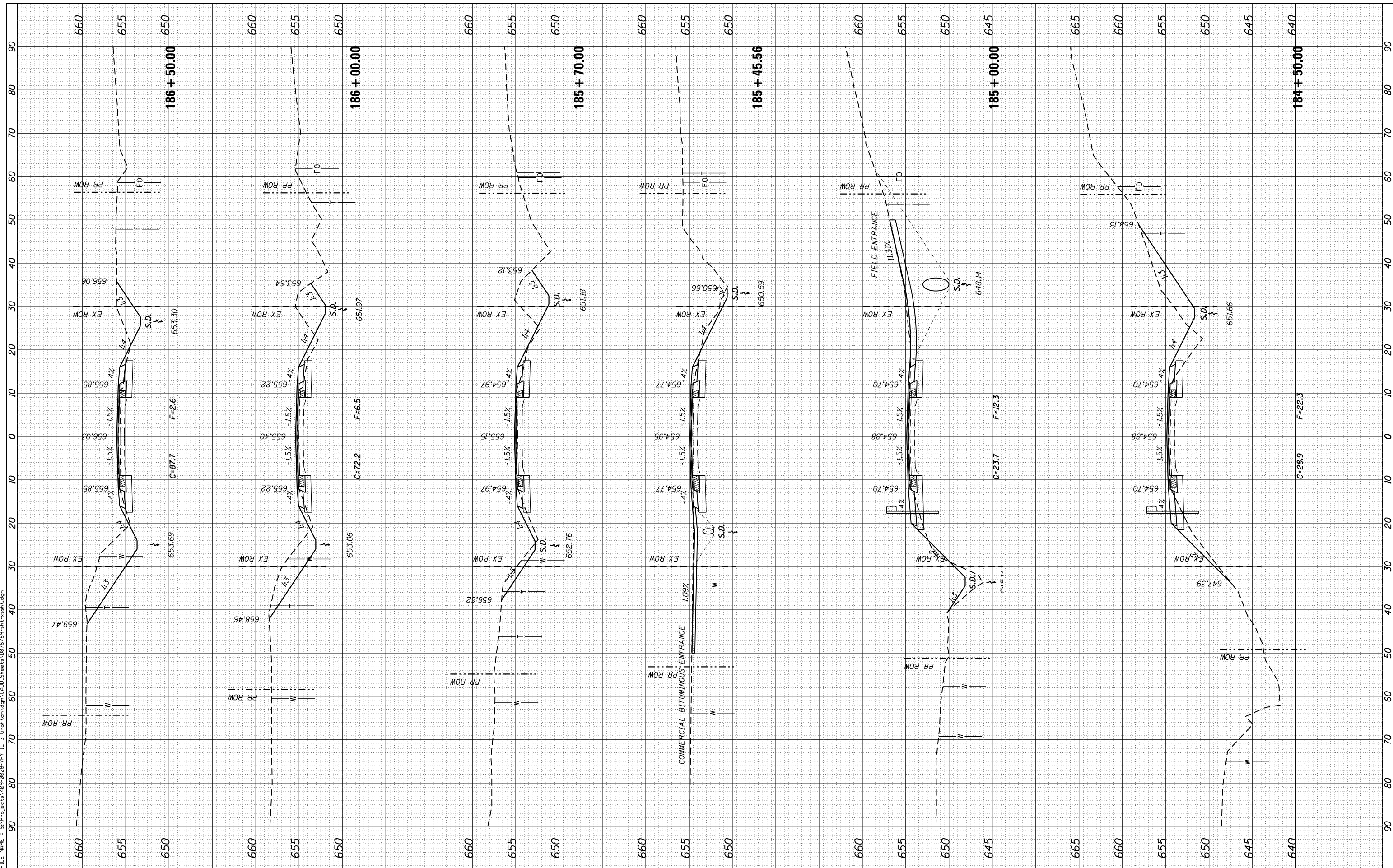
<b>CROSS SECTIONS FAS ROUTE 752 (IL ROUTE 3)</b>	
SCALE:	SHEET 39 OF 138 SHEETS STA. 182+50.00 TO STA. 184+00.00

F.A. RTE.	SECTION	COUNTY	TOTAL SHEETS	SHEET NO.
• 749/752	101 2RS-1	JERSEY	438	333
			CONTRACT NO. 76789	
ILLINOIS FED. AID PROJECT				

BY	DATE

ORIGINAL SURVEY	SURVEYED	BY	DATE
NOTE BOOK	PLOTTED		

FILE NAME = S:\P\Projects\089-0228-VH-IL-3\Grat\csm\gpr\CADD\_Sheets\089-0228-VH-3\prnt-ss\sh1.dgn



USER NAME = ljackson  
 MODEL NAME = Default  
 PLOT SCALE = 20.0000' / in.  
 PLOT DATE = 8/11/2014

DESIGNED - ACM  
 DRAWN - EDW  
 CHECKED - LWJ  
 DATE - 8-11-14

REVISED -  
 REVISED -  
 REVISED -  
 REVISED -

**STATE OF ILLINOIS  
 DEPARTMENT OF TRANSPORTATION**

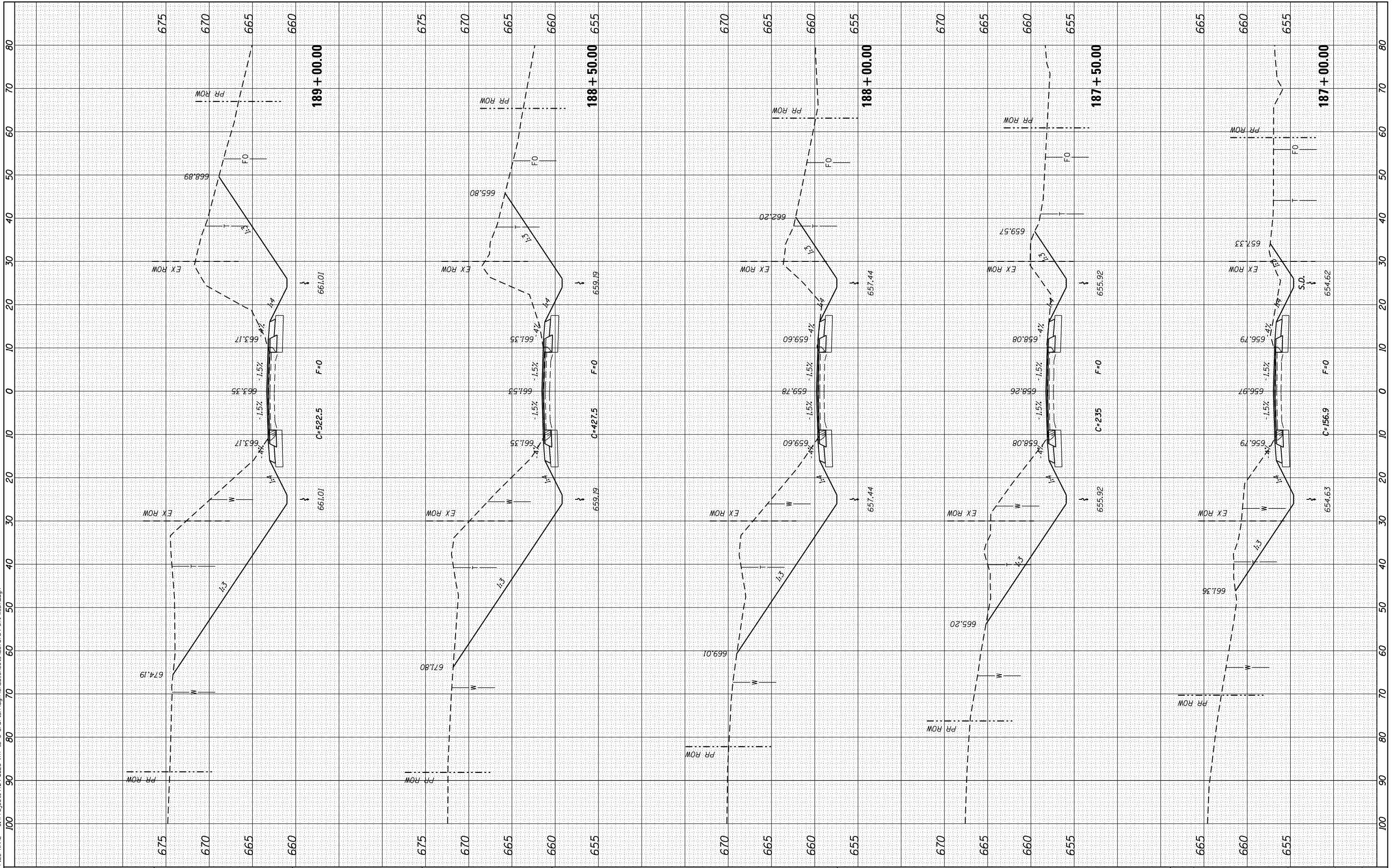
**CROSS SECTIONS  
 FAS ROUTE 752 (IL ROUTE 3)**  
 SCALE: SHEET 40 OF 138 SHEETS STA. 184+50.00 TO STA. 186+50.00

F.A. RTE.	SECTION	COUNTY	TOTAL SHEETS	SHEET NO.
• 749/752	101 2RS-1	JERSEY	438	334
CONTRACT NO. 76789			ILLINOIS FED. AID PROJECT	

BY	DATE
SURVEYED	
PLOTTED	
TEMPLATE	
AREAS CHECKED	
AREAS O.K.	
NO.	

BY	DATE
SURVEYED	
PLOTTED	
TEMPLATE	
AREAS CHECKED	
AREAS O.K.	
NO.	

FILE NAME = S:\P\Projects\100-0229-VH-IL-3\Grat\m\eg\CAD\Shets\187+00.00-189+00.00-187+50.00-188+00.00-189+00.00.dwg



USER NAME = l.jackson  
 MODEL NAME = Default  
 PLOT SCALE = 20.0000' / in.  
 PLOT DATE = 8/11/2014

DESIGNED - ACM  
 DRAWN - EDW  
 CHECKED - LWJ  
 DATE - 8-11-14

REVISED -  
 REVISED -  
 REVISED -  
 REVISED -

**STATE OF ILLINOIS  
 DEPARTMENT OF TRANSPORTATION**

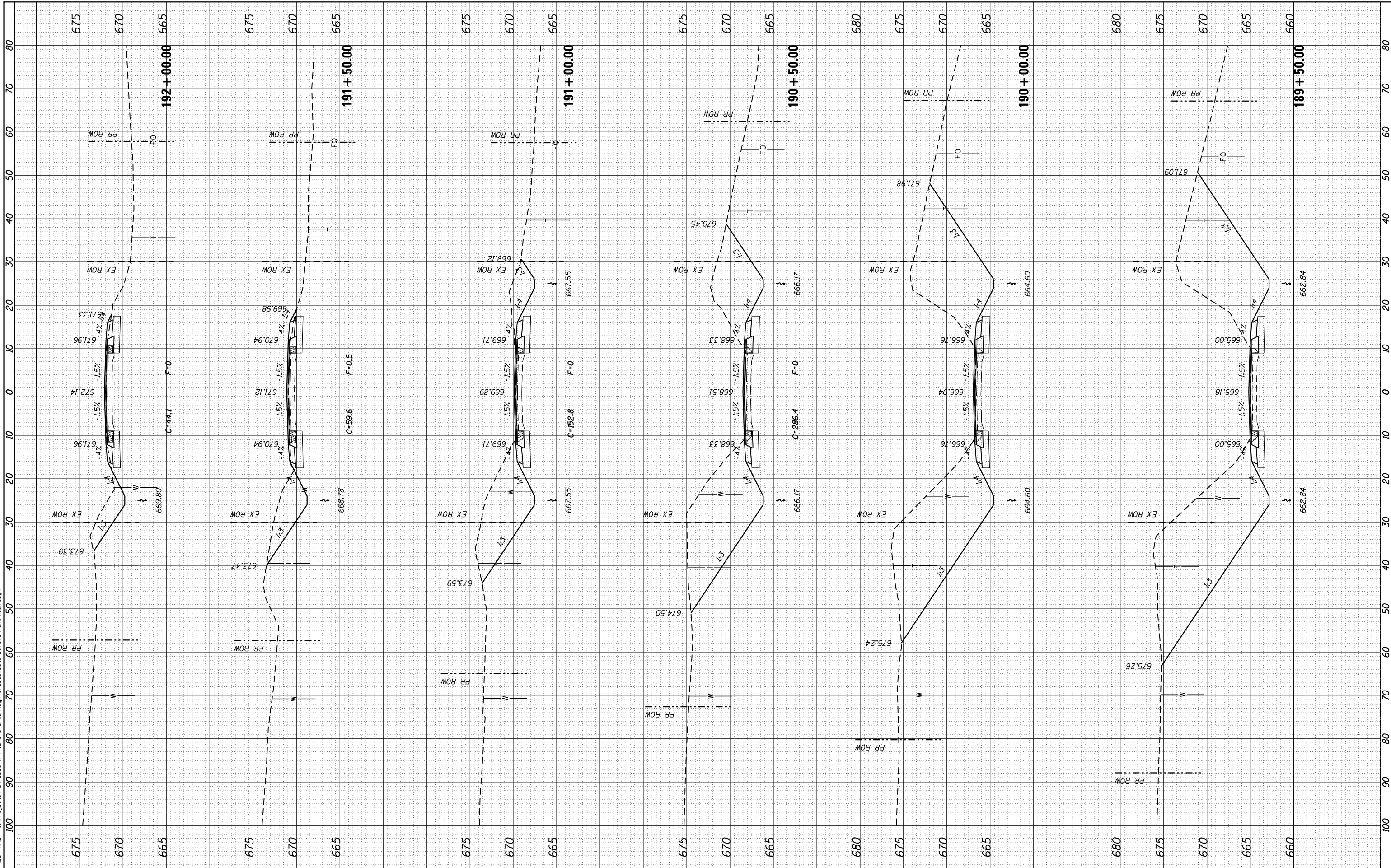
**CROSS SECTIONS  
 FAS ROUTE 752 (IL ROUTE 3)**  
 SCALE: SHEET 41 OF 138 SHEETS STA. 187+00.00 TO STA. 189+00.00

F.A. RTE.	SECTION	COUNTY	TOTAL SHEETS	SHEET NO.
749/752	101 2RS-1	JERSEY	438	335
CONTRACT NO. 76789			ILLINOIS FED. AID PROJECT	

FINAL SURVEY	SURVEYED	DATE
NO.	PLOTTED	
	TEMPLATE	
	AREAS CHECKED	
	AREAS CHECKED	

ORIGINAL SURVEY	SURVEYED	DATE
NO.	PLOTTED	
	TEMPLATE	
	AREAS CHECKED	
	AREAS CHECKED	

FILE NAME = S:\P\projects\109-0028-VH-IL-3\Grat\cadd\CADD\_Sheets\0876789-481t-ssht.dgn



USER NAME = l.jackson  
 MODEL NAME = Default  
 PLOT SCALE = 20.0000' / in.  
 PLOT DATE = 8/11/2014

DESIGNED - ACM  
 DRAWN - EDW  
 CHECKED - LWJ  
 DATE - 8-11-14

REVISED -  
 REVISED -  
 REVISED -  
 REVISED -

**STATE OF ILLINOIS  
 DEPARTMENT OF TRANSPORTATION**

**CROSS SECTIONS  
 FAS ROUTE 752 (IL ROUTE 3)**  
 SCALE: SHEET 42 OF 138 SHEETS STA. 189+50.00 TO STA. 192+00.00

F.A. RTE.	SECTION	COUNTY	TOTAL SHEETS	SHEET NO.
• 749/752	101 2RS-1	JERSEY	438	336
			CONTRACT NO. 76789	

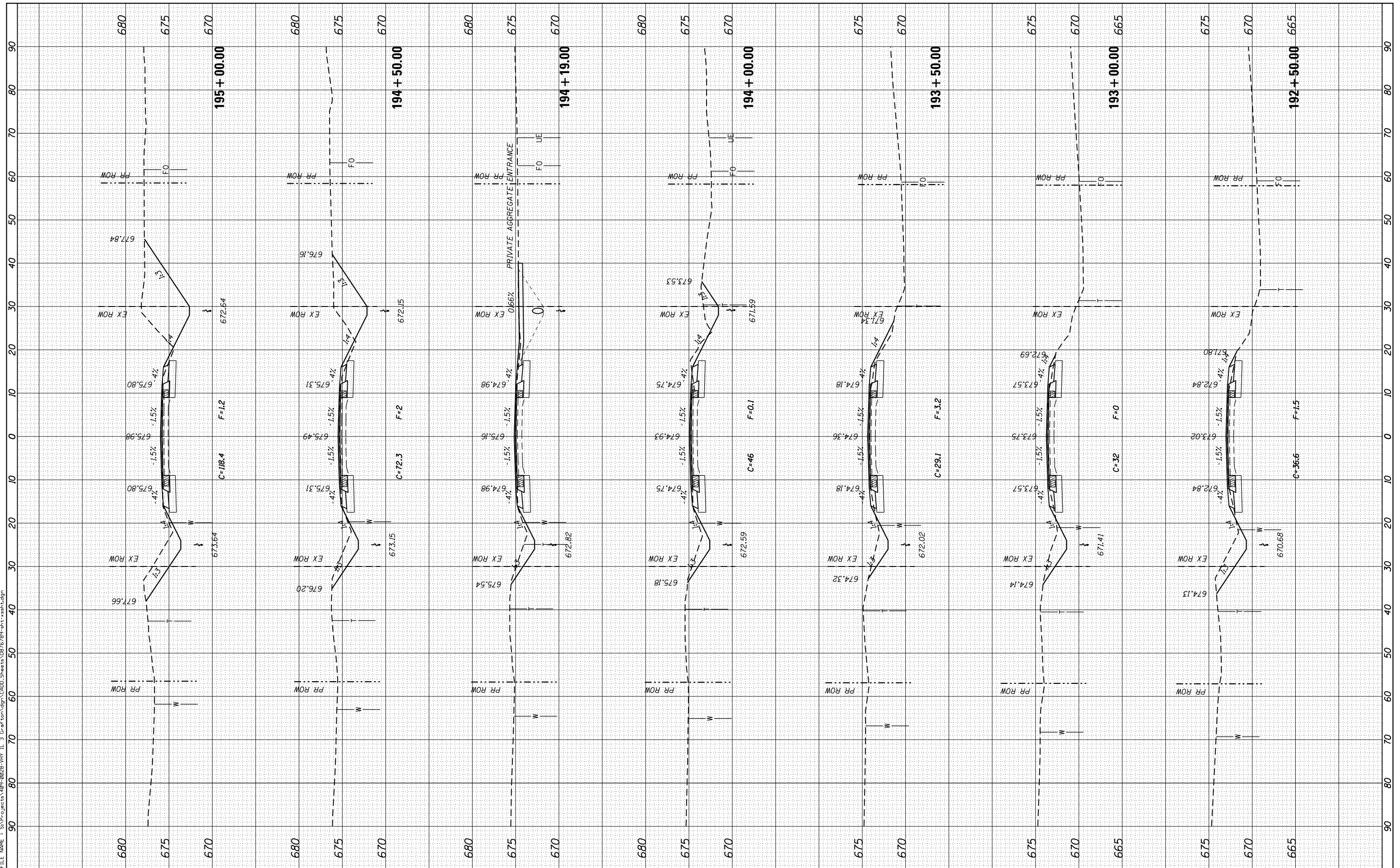
ILLINOIS FED. AID PROJECT



BY	DATE
SURVEYED	
PLOTTED	
TEMPLATE	
AREAS CHECKED	
AREAS CHECKED	

ORIGINAL SURVEY	DATE
NOTE BOOK	
NO.	

FILE NAME = S:\P\Projects\089-0228-VH-IL-3\Grat\cm\p\CAD\00\_Sheets\0876789-481-481-481.dwg



USER NAME =	l.jackson
MODEL NAME =	Default
PLOT SCALE =	20.0000' / in.
PLOT DATE =	8/11/2014
DESIGNED -	ACM
DRAWN -	EDW
CHECKED -	LWJ
DATE -	8-11-14

REVISED -	
REVISED -	
REVISED -	
REVISED -	

**STATE OF ILLINOIS  
DEPARTMENT OF TRANSPORTATION**

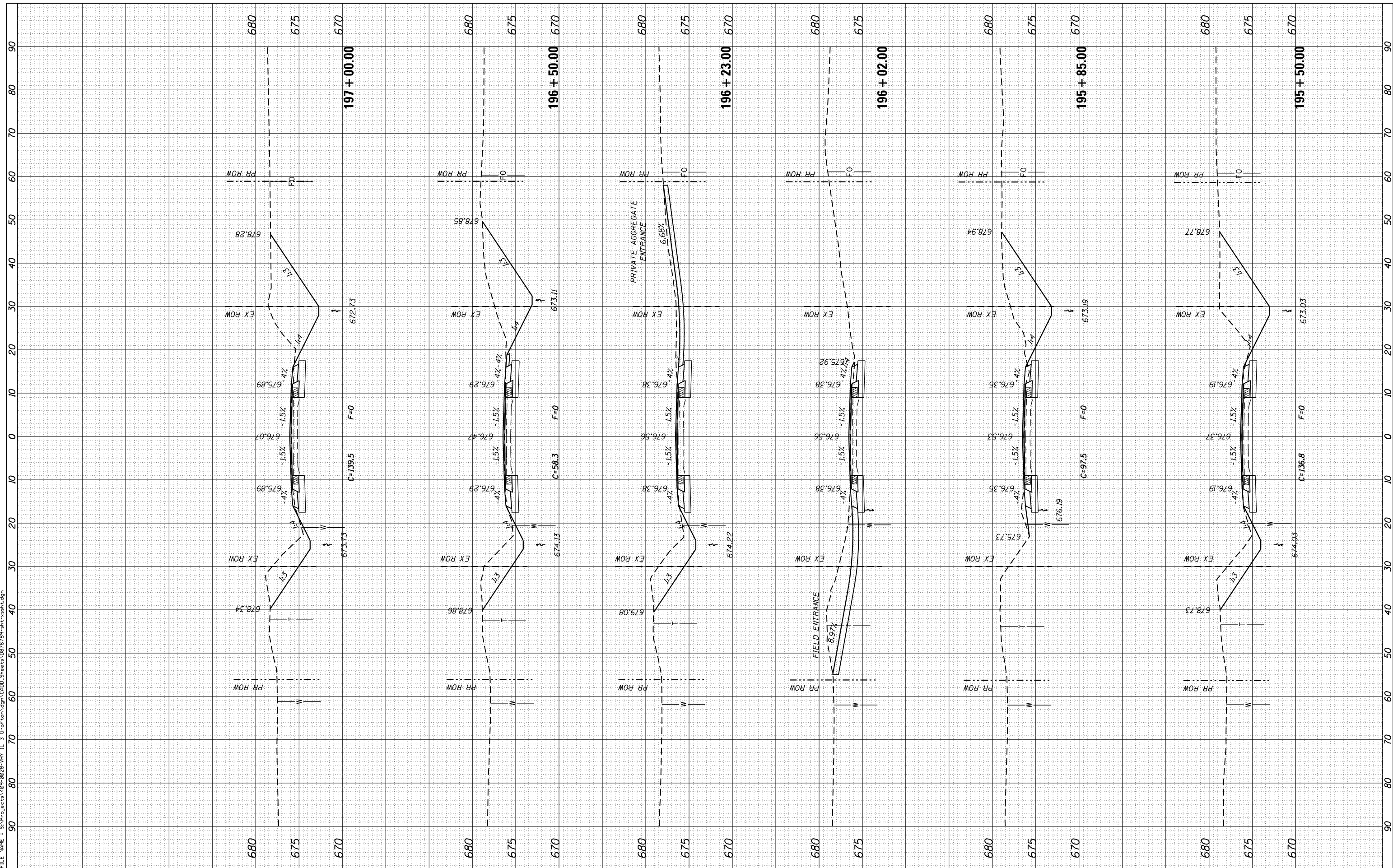
<b>CROSS SECTIONS FAS ROUTE 752 (IL ROUTE 3)</b>	
SCALE:	SHEET 43 OF 138 SHEETS STA. 192+50.00 TO STA. 195+00.00

F.A. RTE.	SECTION	COUNTY	TOTAL SHEETS	SHEET NO.
• 749/752	101 2RS-1	JERSEY	438	337
CONTRACT NO. 76789			ILLINOIS FED. AID PROJECT	

FINAL SURVEY NO.	SURVEYED PLOTTED TEMPLATE AREAS CHECKED	BY	DATE

ORIGINAL SURVEY NO.	SURVEYED PLOTTED TEMPLATE AREAS CHECKED	BY	DATE

FILE NAME = S:\P-projects\809-002B-VH-IL-3-Grat\grat.dwg CADD\_Sheets\0876789-plt-ssht.dwg



USER NAME =	l.jackson
MODEL NAME =	Default
PLOT SCALE =	20.0000' / in.
PLOT DATE =	8/11/2014
DESIGNED -	ACM
DRAWN -	EDW
CHECKED -	LWJ
DATE -	8-11-14

REVISED -	
REVISED -	
REVISED -	
REVISED -	

**STATE OF ILLINOIS  
DEPARTMENT OF TRANSPORTATION**

**CROSS SECTIONS  
FAS ROUTE 752 (IL ROUTE 3)**

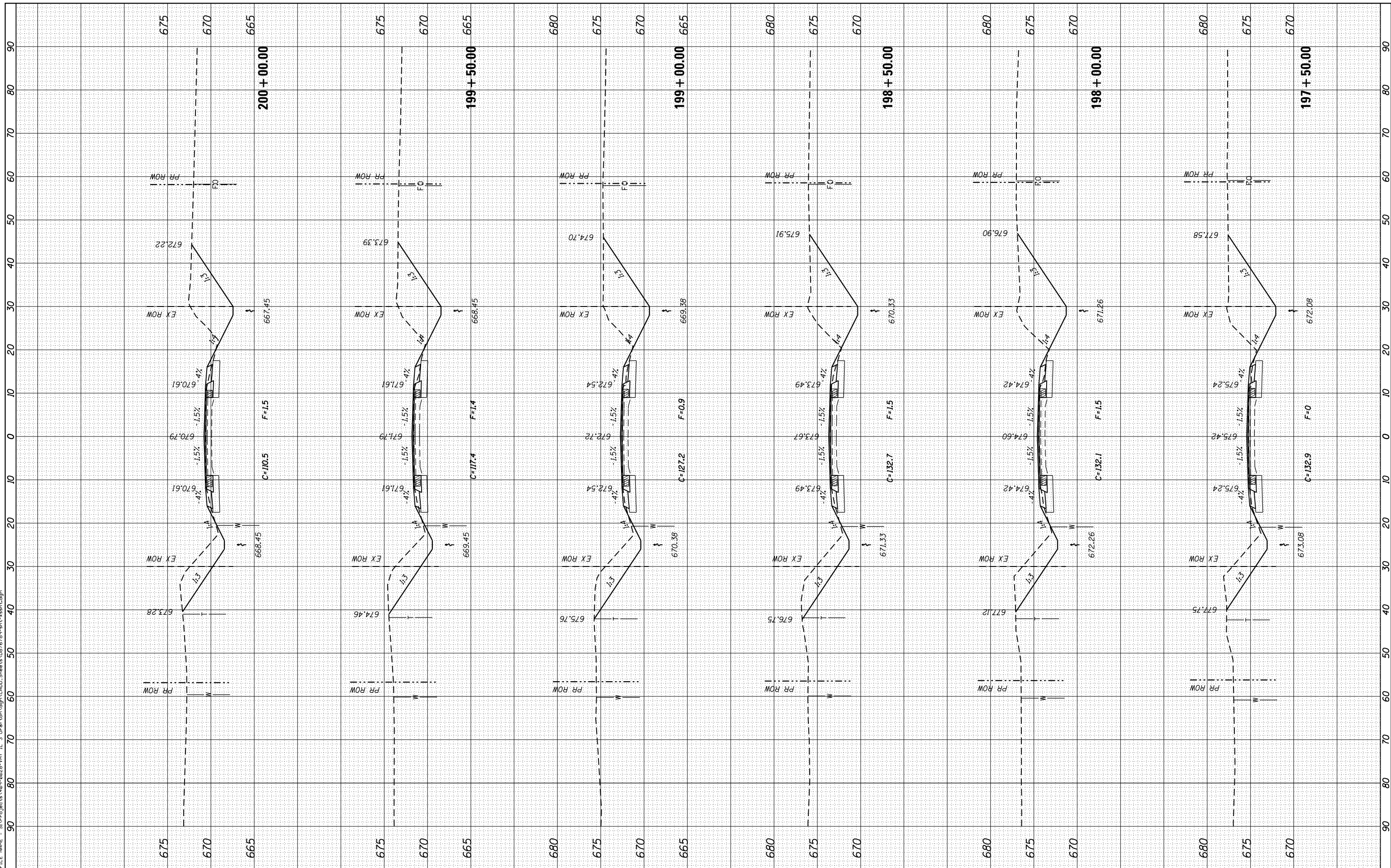
SCALE: SHEET 44 OF 138 SHEETS STA. 195+50.00 TO STA. 197+00.00

F.A. RTE.	SECTION	COUNTY	TOTAL SHEETS	SHEET NO.
•	101 2RS-1	JERSEY	438	338
	• 749/752			CONTRACT NO. 76789
ILLINOIS FED. AID PROJECT				

BY	DATE
NO.	NO.
ORIGINAL SURVEY	SURVEYED
NOTE BOOK	PLOTTED
	TEMPLATE
	AREAS CHECKED
	AREAS CHECKED

BY	DATE
NO.	NO.
ORIGINAL SURVEY	SURVEYED
NOTE BOOK	PLOTTED
	TEMPLATE
	AREAS CHECKED
	AREAS CHECKED

FILE NAME = S:\Projects\089-0228-VH-IL-3-Gravel\cadd\CADD-Sheets\089-0228-VH-IL-3-Gravel-ssht.dgn



USER NAME = ljackson  
 MODEL NAME = Default  
 PLOT SCALE = 20.0000' / in.  
 PLOT DATE = 8/11/2014

DESIGNED - ACM  
 DRAWN - EDW  
 CHECKED - LWJ  
 DATE - 8-11-14

REVISED -  
 REVISED -  
 REVISED -  
 REVISED -

STATE OF ILLINOIS  
 DEPARTMENT OF TRANSPORTATION

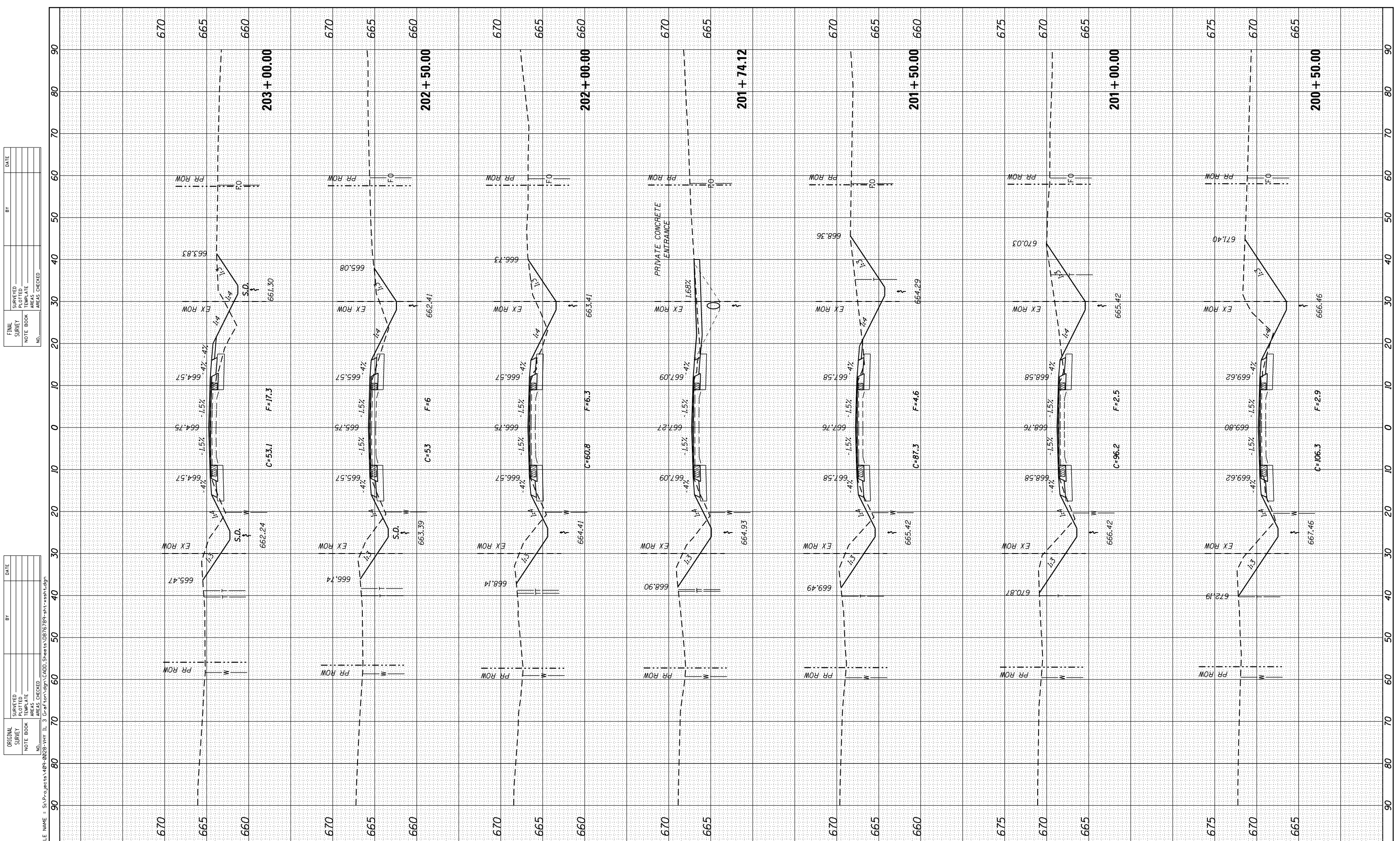
CROSS SECTIONS  
 FAS ROUTE 752 (IL ROUTE 3)  
 SCALE: SHEET 45 OF 138 SHEETS STA. 197+50.00 TO STA. 200+00.00

F.A. RTE.	SECTION	COUNTY	TOTAL SHEETS	SHEET NO.
• 749/752	101 2RS-1	JERSEY	438	339
ILLINOIS FED. AID PROJECT			CONTRACT NO. 76789	

ORIGINAL SURVEY	SURVEYED	DATE
NOTE BOOK	PLOTTED	
	TEMPLATE	
	AREAS CHECKED	
	AREAS CHECKED	
	AREAS CHECKED	

ORIGINAL SURVEY	SURVEYED	DATE
NOTE BOOK	PLOTTED	
	TEMPLATE	
	AREAS CHECKED	
	AREAS CHECKED	
	AREAS CHECKED	

FILE NAME = S:\P-projects\809-00229-VH-IL-3-Cross Sections\CADD-Sheets\08176789-ah-ssht-ssht.dgn



USER NAME = l.jackson	DESIGNED - ACM	REVISED -
MODEL NAME = Default	DRAWN - EDW	REVISED -
PLOT SCALE = 20.0000' / in.	CHECKED - LWJ	REVISED -
PLOT DATE = 8/11/2014	DATE - 8-11-14	REVISED -

STATE OF ILLINOIS  
DEPARTMENT OF TRANSPORTATION

**CROSS SECTIONS**  
**FAS ROUTE 752 (IL ROUTE 3)**

SCALE: SHEET 46 OF 138 SHEETS STA. 200+50.00 TO STA. 203+00.00

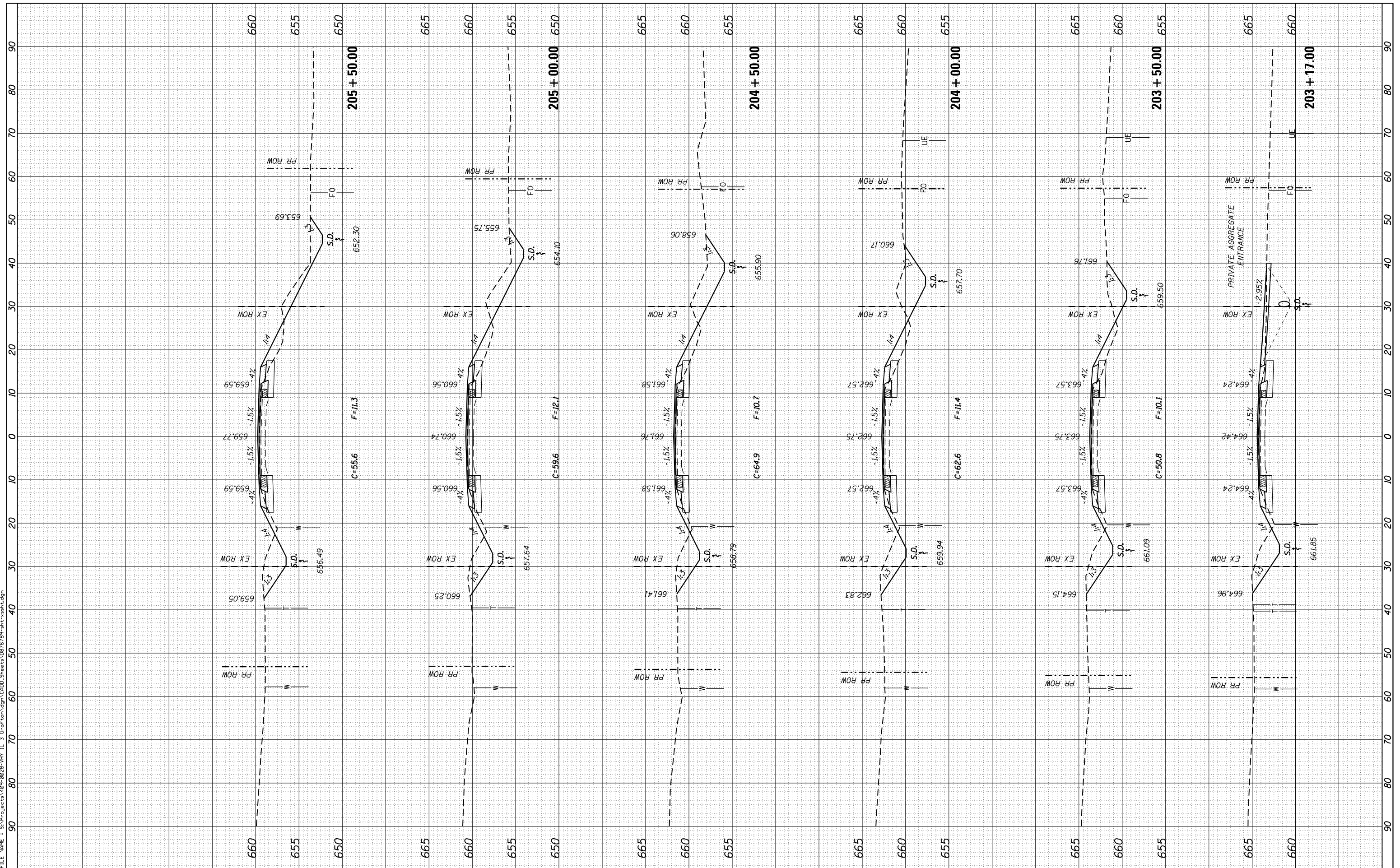
F.A. RTE.	SECTION	COUNTY	TOTAL SHEETS	SHEET NO.
749/752	101 2RS-1	JERSEY	438	340
			CONTRACT NO. 76789	
ILLINOIS FED. AID PROJECT				



BY	DATE

ORIGINAL SURVEY	SURVEYED	DATE
NOTE BOOK	PLOTTED	
	TEMPLATE	
	AREAS CHECKED	
	AREAS CHECKED	
	AREAS CHECKED	
	AREAS CHECKED	
	AREAS CHECKED	
	AREAS CHECKED	

FILE NAME = S:\P\Projects\809-002B-WY IL 3 Grd Cor'n\Grd CADD\Sheets\0876789-811-811-14.dgn



USER NAME =	l.jackson
MODEL NAME =	Default
PLOT SCALE =	20.0000' / in.
PLOT DATE =	8/11/2014

DESIGNED -	ACM	REVISED -	
DRAWN -	EDW	REVISED -	
CHECKED -	LWJ	REVISED -	
DATE -	8-11-14	REVISED -	

**STATE OF ILLINOIS  
DEPARTMENT OF TRANSPORTATION**

**CROSS SECTIONS  
FAS ROUTE 752 (IL ROUTE 3)**

SCALE: SHEET 47 OF 138 SHEETS STA. 203+17.00 TO STA. 205+50.00

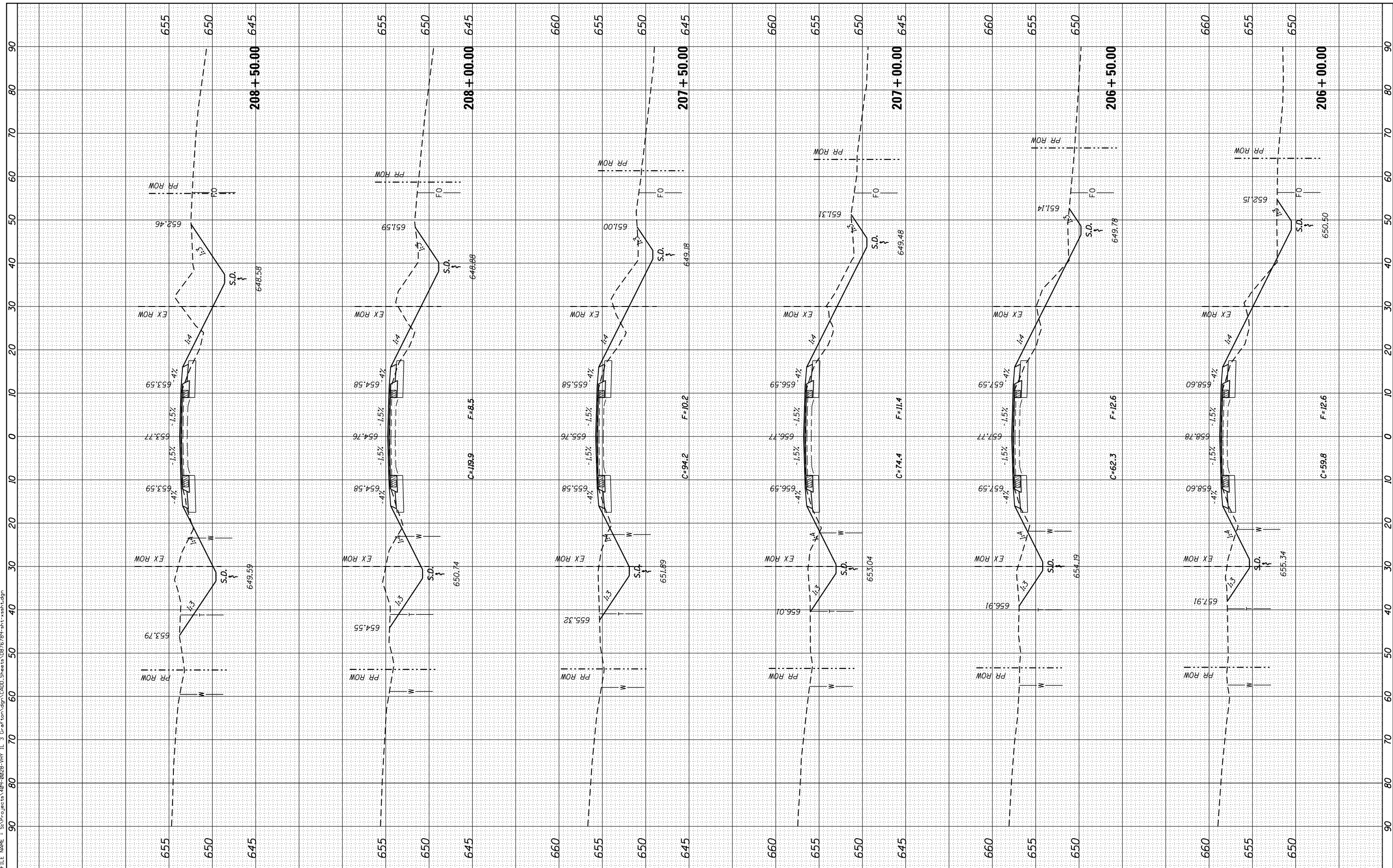
F.A. RTÉ.	SECTION	COUNTY	TOTAL SHEETS	SHEET NO.
	101 2RS-1	JERSEY	438	341
	749/752			

CONTRACT NO. 76789 ILLINOIS FED. AID PROJECT

FINAL SURVEY	SURVEYED	BY	DATE
NOTE BOOK	PLOTTED		
NO.	TEMPLATE		
	AREAS CHECKED		
	AREAS CHECKED		

ORIGINAL SURVEY	SURVEYED	BY	DATE
NOTE BOOK	PLOTTED		
NO.	TEMPLATE		
	AREAS CHECKED		
	AREAS CHECKED		

FILE NAME = S:\P\Projects\409-0228-VH IL 3 Gravel\cadd\CADD\_Sheets\0876789-438-438-438.dgn



USER NAME = ljackson  
 MODEL NAME = Default  
 PLOT SCALE = 20.0000' / in.  
 PLOT DATE = 8/11/2014

DESIGNED - ACM  
 DRAWN - EDW  
 CHECKED - LWJ  
 DATE - 8-11-14

REVISED -  
 REVISED -  
 REVISED -  
 REVISED -

**STATE OF ILLINOIS  
 DEPARTMENT OF TRANSPORTATION**

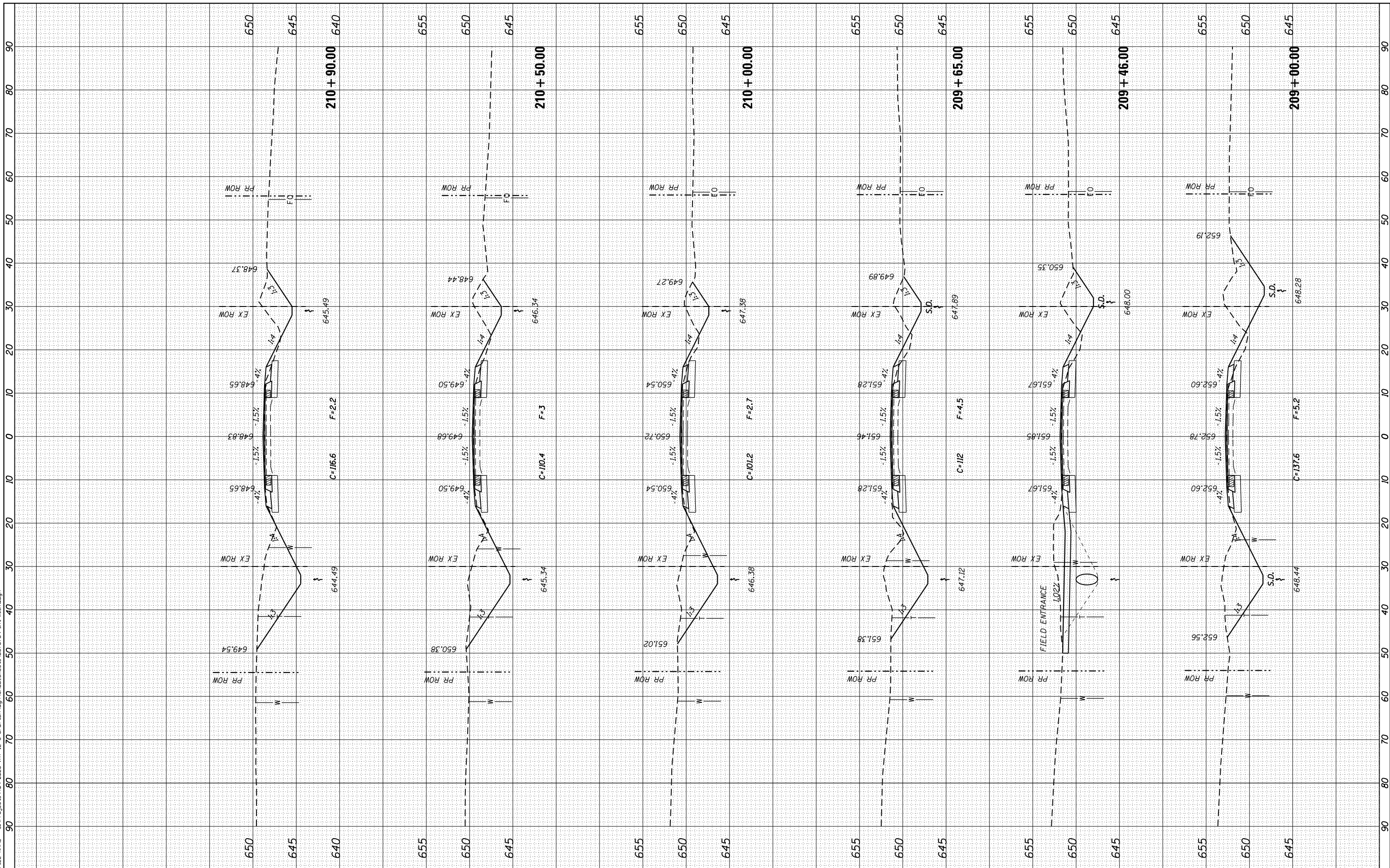
**CROSS SECTIONS  
 FAS ROUTE 752 (IL ROUTE 3)**  
 SCALE: SHEET 48 OF 138 SHEETS STA. 206+00.00 TO STA. 208+50.00

F.A. RTE.	SECTION	COUNTY	TOTAL SHEETS	SHEET NO.
• 749/752	101 2RS-1	JERSEY	438	342
			CONTRACT NO. 76789	
ILLINOIS FED. AID PROJECT				

FINAL SURVEY	SURVEYED	BY	DATE
NOTE BOOK	PLOTTED		
NO.	TEMPLATE		
	AREAS CHECKED		
	AREAS CHECKED		

ORIGINAL SURVEY	SURVEYED	BY	DATE
NOTE BOOK	PLOTTED		
NO.	TEMPLATE		
	AREAS CHECKED		
	AREAS CHECKED		

FILE NAME = S:\P\Projects\809-0228-111 IL 3 Gravel\cadd\CADD\_Sheets\0876789-111-111-111.dwg



USER NAME = ljackson  
 MODEL NAME = Default  
 PLOT SCALE = 20.0000' / 1" IN.  
 PLOT DATE = 8/11/2014

DESIGNED - ACM  
 DRAWN - EDW  
 CHECKED - LWJ  
 DATE - 8-11-14

REVISED -  
 REVISED -  
 REVISED -  
 REVISED -

**STATE OF ILLINOIS  
 DEPARTMENT OF TRANSPORTATION**

**CROSS SECTIONS  
 FAS ROUTE 752 (IL ROUTE 3)**

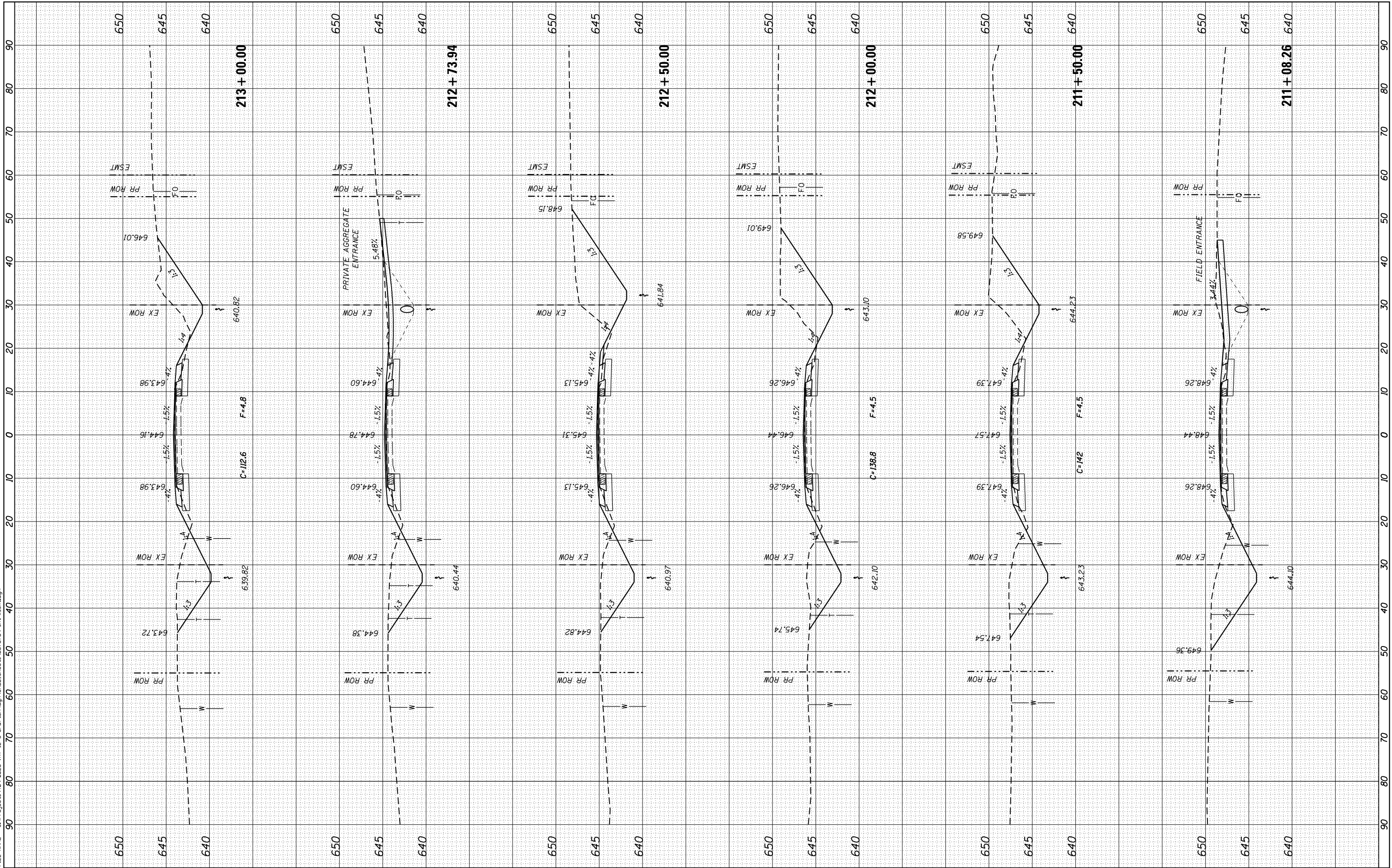
SCALE: SHEET 49 OF 138 SHEETS STA. 209+00.00 TO STA. 210+90.00

F.A. RTE.	SECTION	COUNTY	TOTAL SHEETS	SHEET NO.
749/752	101 2RS-1	JERSEY	438	343
			CONTRACT NO.	76789
ILLINOIS FED. AID PROJECT				

BY	DATE
SURVEYED	
PLOTTED	
TEMPLATE	
AREAS CHECKED	
AREAS CHECKED	

BY	DATE
SURVEYED	
PLOTTED	
TEMPLATE	
AREAS CHECKED	
AREAS CHECKED	

FILE NAME = S:\Projects\909-0029-1\11\_31\Grid\Grid.dwg CADD\_Sheets\0876789-4\11-31-14\11-31-14.dwg



USER NAME =	ljackson
MODEL NAME =	Default
PLOT SCALE =	20.0000' / in.
PLOT DATE =	8/11/2014
DESIGNED -	ACM
DRAWN -	EDW
CHECKED -	LWJ
DATE -	8-11-14

REVISED -	
REVISED -	
REVISED -	
REVISED -	

**STATE OF ILLINOIS  
DEPARTMENT OF TRANSPORTATION**

**CROSS SECTIONS  
FAS ROUTE 752 (IL ROUTE 3)**

SCALE: SHEET 50 OF 138 SHEETS STA. 211+08.26 TO STA. 213+00.00

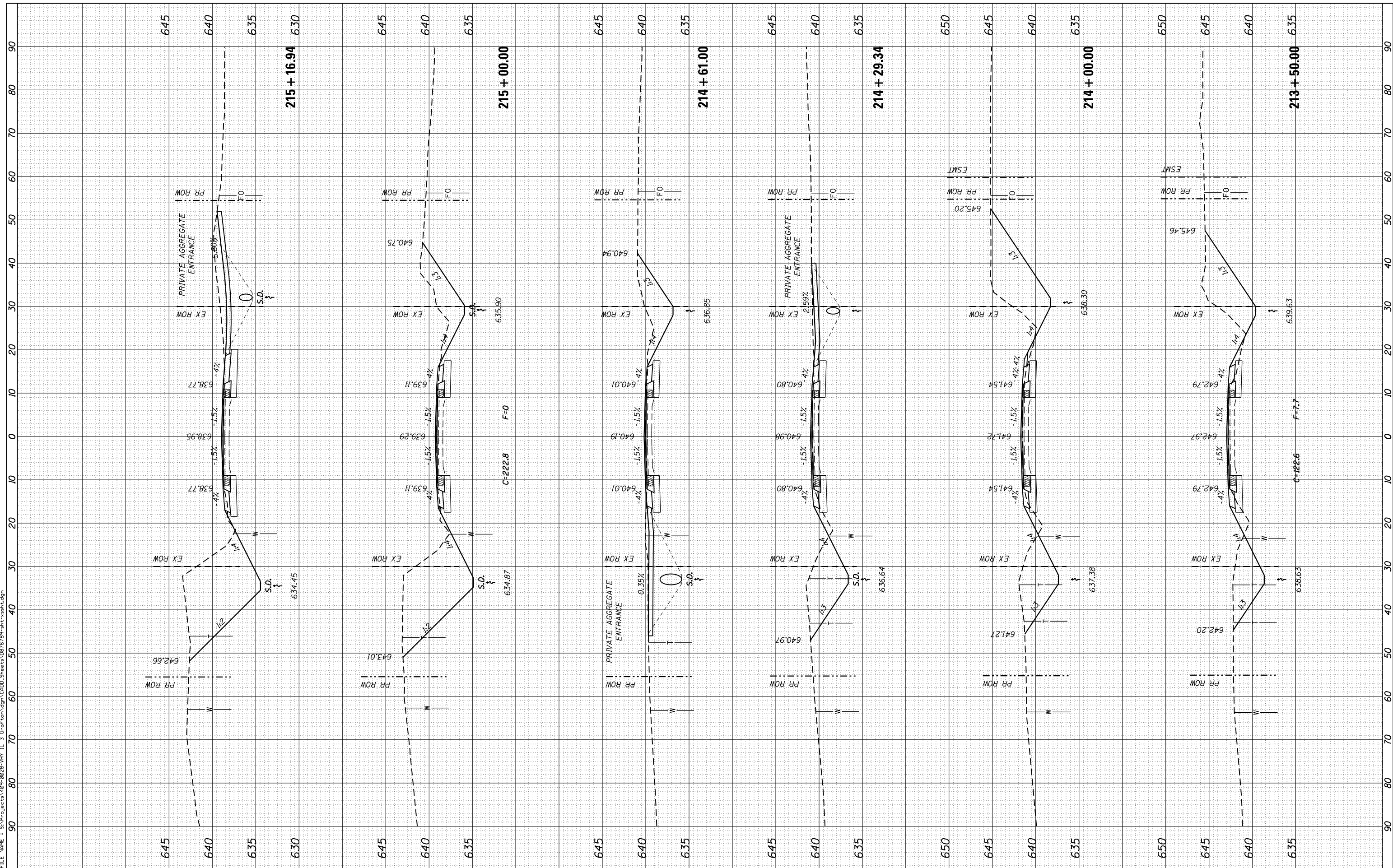
F.A. RTE.	SECTION	COUNTY	TOTAL SHEETS	SHEET NO.
749/752	101 2RS-1	JERSEY	438	344
CONTRACT NO. 76789				
ILLINOIS FED. AID PROJECT				



FINAL SURVEY	SURVEYED	BY	DATE
NOTE BOOK	PLOTTED		
NO.	TEMPLATE		
	AREAS CHECKED		
	AREAS CHECKED		

ORIGINAL SURVEY	SURVEYED	BY	DATE
NOTE BOOK	PLOTTED		
NO.	TEMPLATE		
	AREAS CHECKED		
	AREAS CHECKED		

FILE NAME = S:\P\Projects\085-0228-VH-IL-3-Grat\cm\p\CA00-Sheets\08576789-491-491-ssht.dgn



USER NAME =	l.jackson
MODEL NAME =	Default
PLOT SCALE =	20.0000' / in.
PLOT DATE =	8/11/2014
DESIGNED -	ACM
DRAWN -	EDW
CHECKED -	LWJ
DATE -	8-11-14
REVISED -	
REVISED -	
REVISED -	
REVISED -	

**STATE OF ILLINOIS  
DEPARTMENT OF TRANSPORTATION**

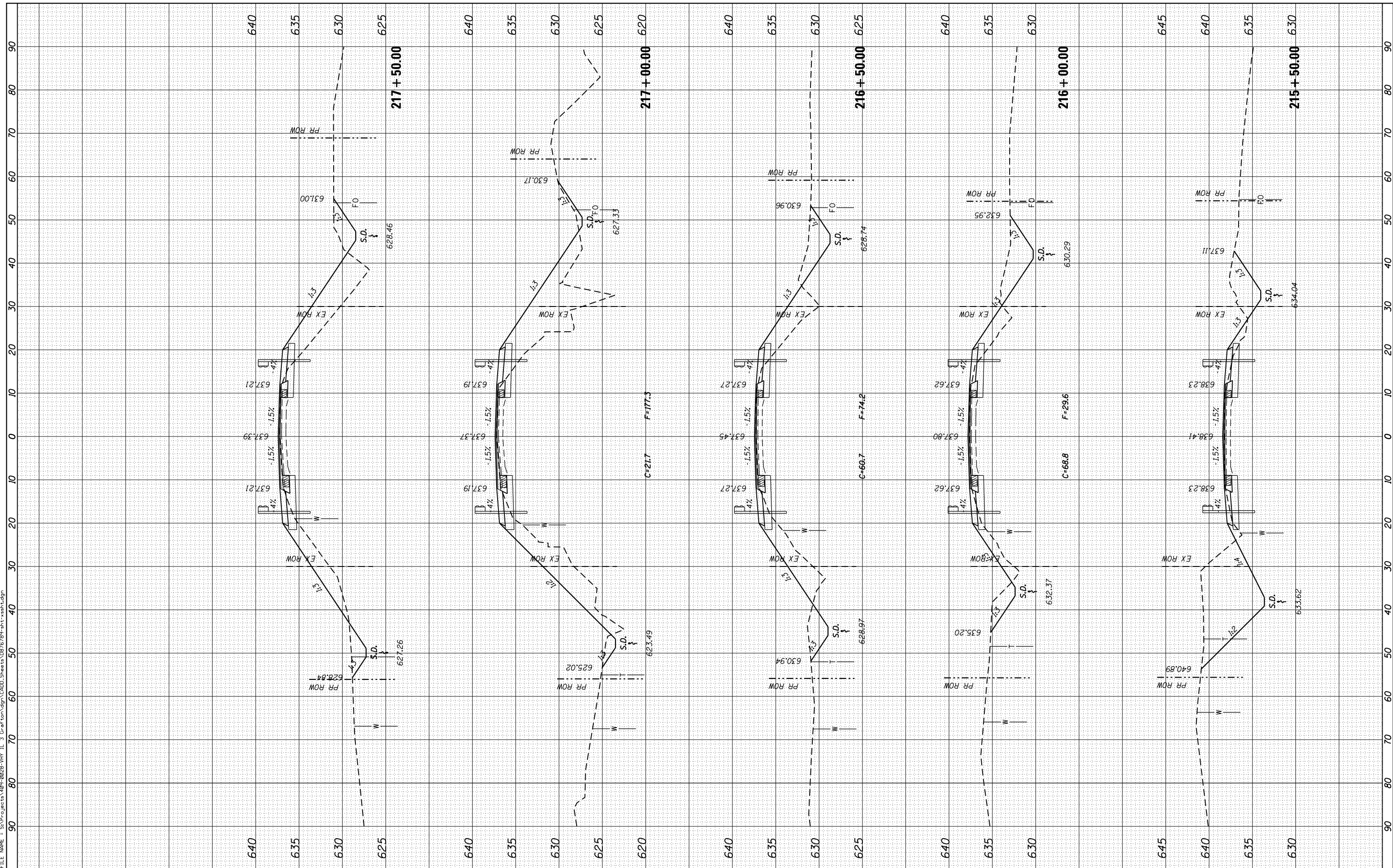
<b>CROSS SECTIONS FAS ROUTE 752 (IL ROUTE 3)</b>	
SCALE:	SHEET 51 OF 138 SHEETS STA. 213+50.00 TO STA. 215+16.94

F.A. RTE.	SECTION	COUNTY	TOTAL SHEETS	SHEET NO.
749/752	101 2RS-1	JERSEY	438	345
CONTRACT NO. 76789			ILLINOIS FED. AID PROJECT	

FINAL SURVEY NO.	SURVEYED PLOTTED TEMPLATE AREAS CHECKED	BY	DATE

ORIGINAL SURVEY NO.	SURVEYED PLOTTED TEMPLATE AREAS CHECKED	BY	DATE

FILE NAME = S:\P\Projects\089-0228-VH-IL-3-Grat\cm\egp\CADD\Sheets\089-0228-VH-IL-3-Grat\cm\egp\14-11-14.dgn



USER NAME =	l.jackson
MODEL NAME =	Default
PLOT SCALE =	20.0000' / in.
PLOT DATE =	8/11/2014
DESIGNED -	ACM
DRAWN -	EDW
CHECKED -	LWJ
DATE -	8-11-14

REVISED -	
REVISED -	
REVISED -	
REVISED -	

**STATE OF ILLINOIS  
DEPARTMENT OF TRANSPORTATION**

SCALE:	SHEET 52 OF 138 SHEETS	STA. 215+50.00 TO STA. 217+50.00
--------	------------------------	----------------------------------

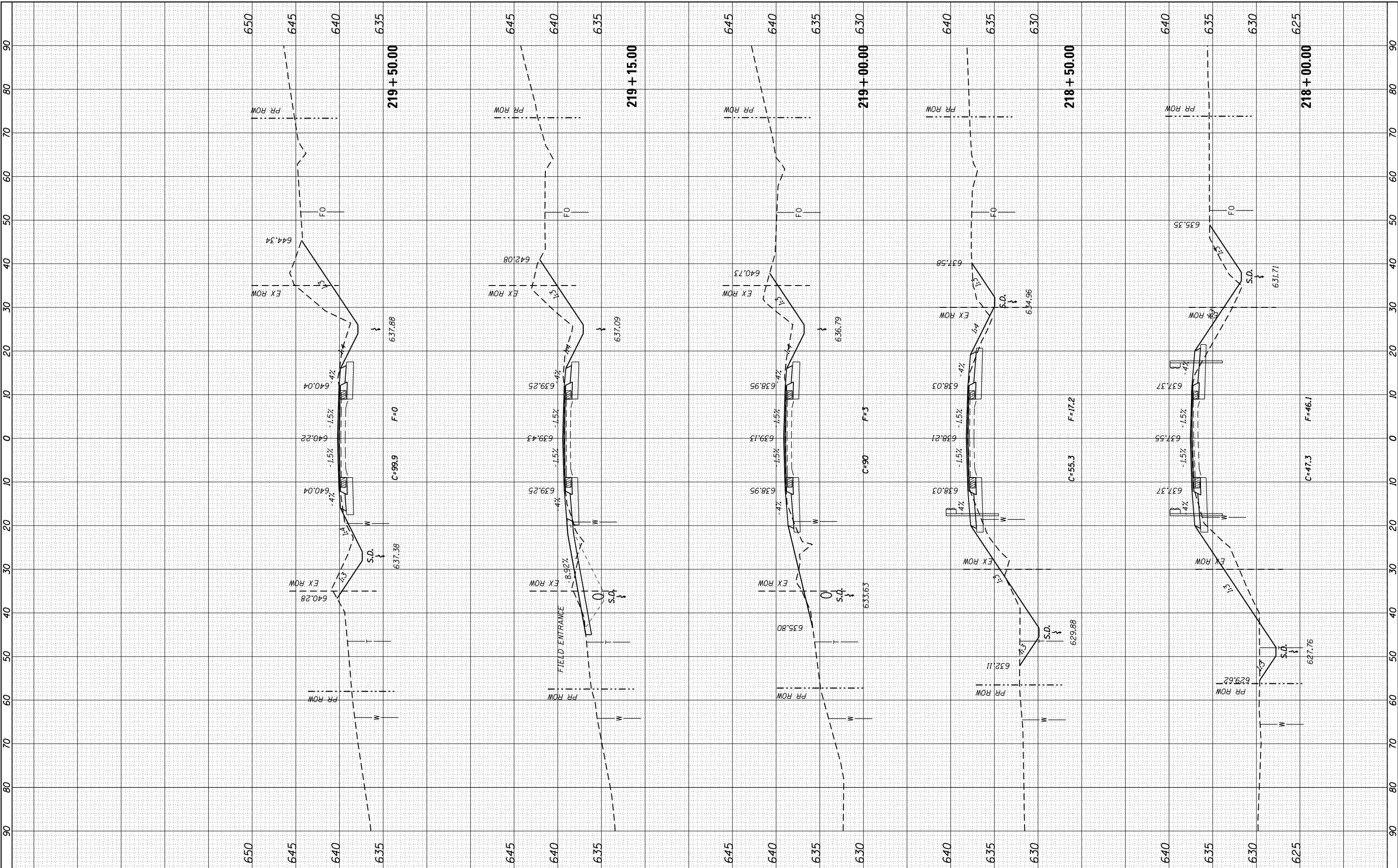
**CROSS SECTIONS  
FAS ROUTE 752 (IL ROUTE 3)**

F.A. RTE.	SECTION	COUNTY	TOTAL SHEETS	SHEET NO.
• 749/752	101 2RS-1	JERSEY	438	346
			CONTRACT NO. 76789	
ILLINOIS FED. AID PROJECT				

BY	DATE
SURVEYED	
PLOTTED	
TEMPLATE	
AREAS CHECKED	
AREAS CHECKED	
NO.	

BY	DATE
SURVEYED	
PLOTTED	
TEMPLATE	
AREAS CHECKED	
AREAS CHECKED	
NO.	

FILE NAME = S:\P\projects\085-0225-VH IL 3 Grd Corr\egm\CADD\Sheets\085175789-01t-ssht.dgn



USER NAME = ljackson  
 MODEL NAME = Default  
 PLOT SCALE = 20.0000' / in.  
 PLOT DATE = 8/11/2014

DESIGNED - ACM  
 DRAWN - EDW  
 CHECKED - LWJ  
 DATE - 8-11-14

REVISED -  
 REVISED -  
 REVISED -  
 REVISED -

**STATE OF ILLINOIS  
 DEPARTMENT OF TRANSPORTATION**

**CROSS SECTIONS  
 FAS ROUTE 752 (IL ROUTE 3)**  
 SCALE: SHEET 53 OF 138 SHEETS STA. 218+00.00 TO STA. 219+50.00

F.A. RTE.	SECTION	COUNTY	TOTAL SHEETS	SHEET NO.
• 749/752	101 2RS-1	JERSEY	438	347
			CONTRACT NO. 76789	
ILLINOIS FED. AID PROJECT				

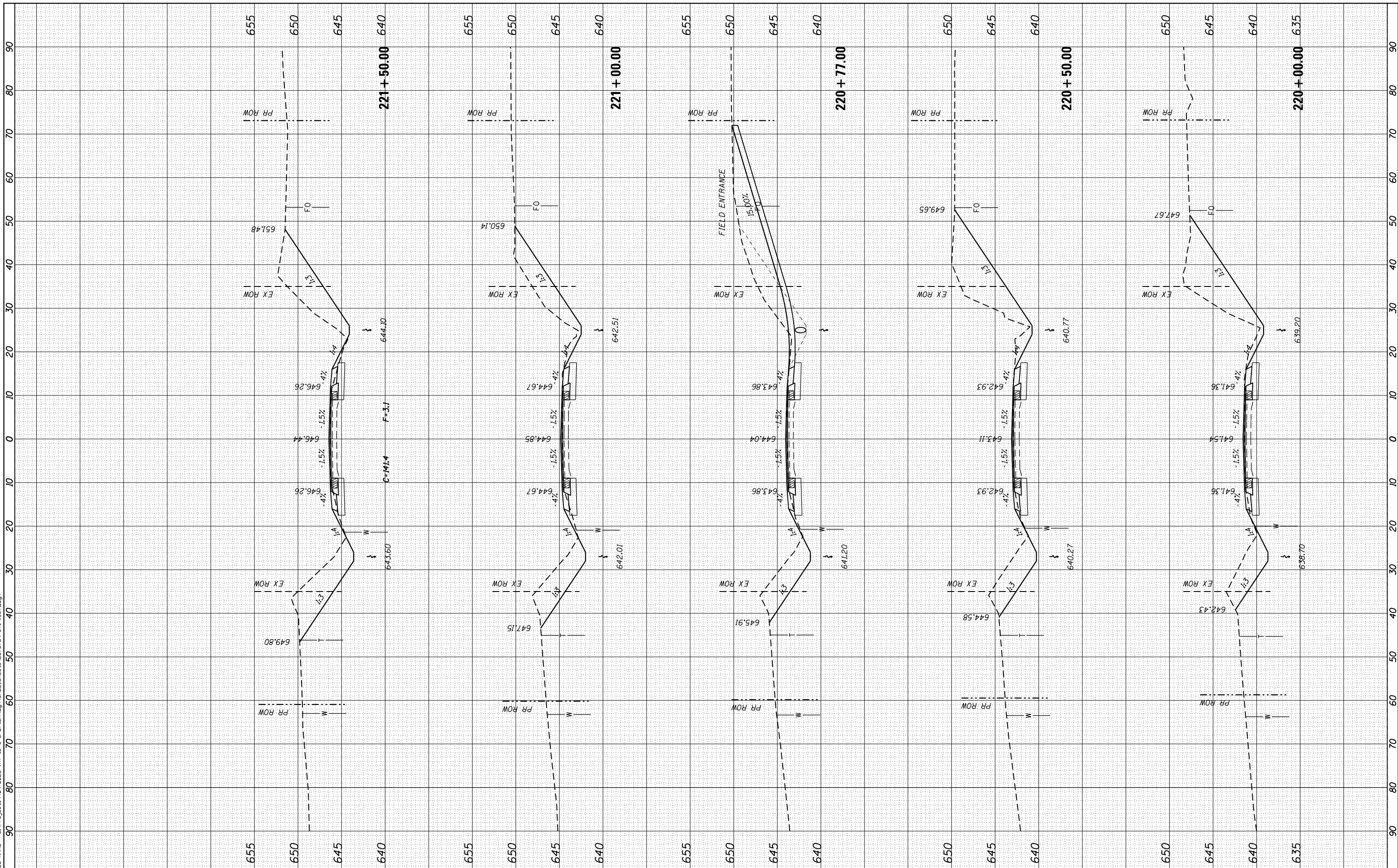
BY	DATE

BY	DATE

FILE NAME = S:\P-projects\085-0225-VH-IL-3-Grain\cadd\CADD-Sheets\0850225-VH-IL-3-Grain.dwg

FINAL SURVEY	SURVEYED
NOTE BOOK	PLOTTED
NO.	TEMPLATE
	AREAS CHECKED
	AREAS CHECKED

ORIGINAL SURVEY	SURVEYED
NOTE BOOK	PLOTTED
NO.	TEMPLATE
	AREAS CHECKED
	AREAS CHECKED



USER NAME =	1jackson
MODEL NAME =	Default
PLOT SCALE =	20.0000' / in.
PLOT DATE =	8/11/2014
DESIGNED -	ACM
DRAWN -	EDW
CHECKED -	LWJ
DATE -	8-11-14

REVISED -	
REVISED -	
REVISED -	
REVISED -	

**STATE OF ILLINOIS  
DEPARTMENT OF TRANSPORTATION**

SCALE:		SHEET 54 OF 138 SHEETS	STA. 220+00.00 TO STA. 221+50.00
--------	--	------------------------	----------------------------------

**CROSS SECTIONS  
FAS ROUTE 752 (IL ROUTE 3)**

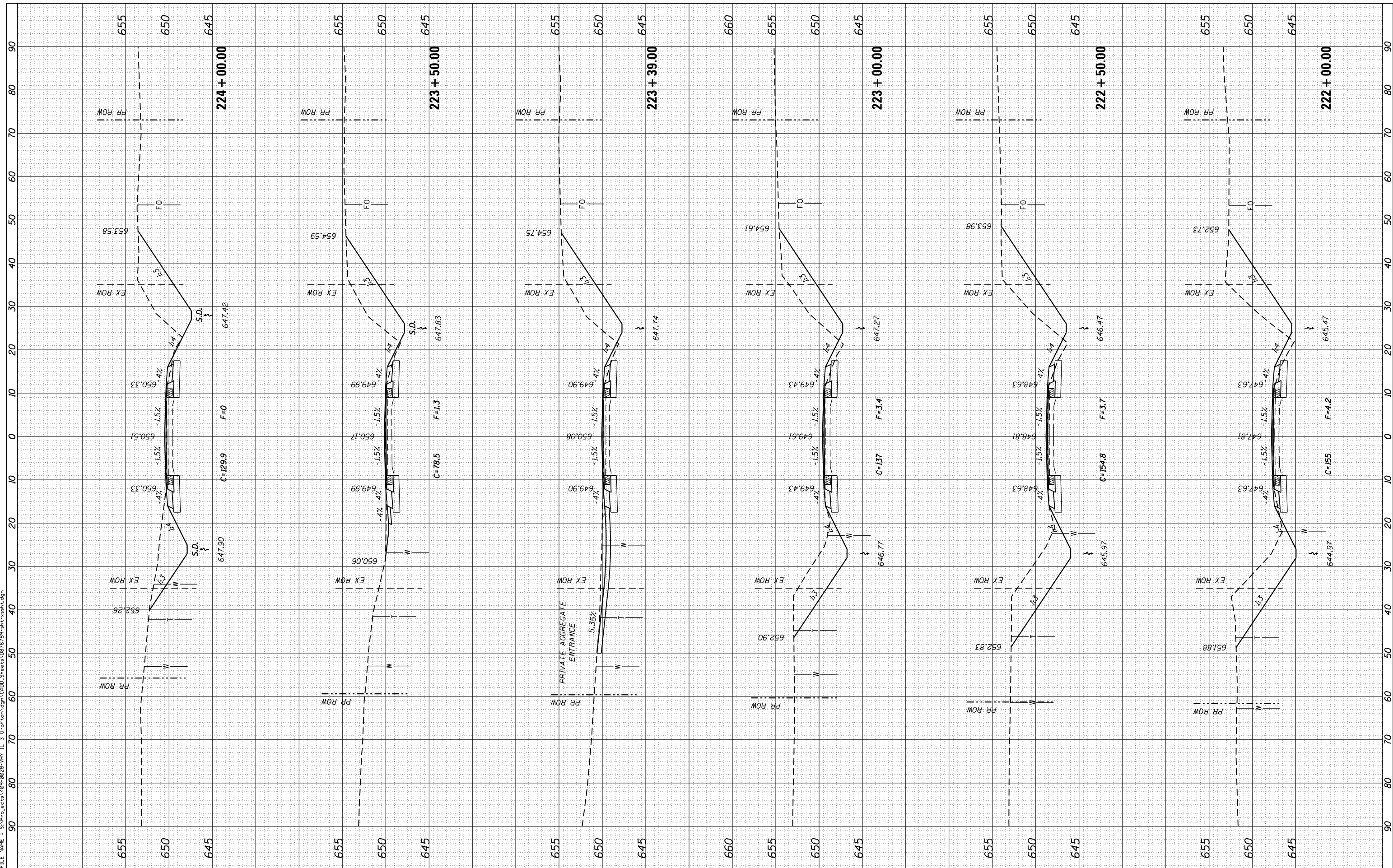
F.A. RTE.	SECTION	COUNTY	TOTAL SHEETS	SHEET NO.
	101 2RS-1	JERSEY	438	348
	749/752	CONTRACT NO. 76789		
ILLINOIS FED. AID PROJECT				



BY	DATE
SURVEYED	
PLOTTED	
TEMPLATE	
AREAS CHECKED	
AREAS CHECKED	

BY	DATE
SURVEYED	
PLOTTED	
TEMPLATE	
AREAS CHECKED	
AREAS CHECKED	

FILE NAME = S:\P\Projects\089-022B-VH-IL-3-Gratcorn\egp\CADD\_Sheets\08976789-4bit-ssht-3.dgn



USER NAME =	ljackson
MODEL NAME =	Default
PLOT SCALE =	20.0000' / in.
PLOT DATE =	8/11/2014

DESIGNED -	ACM	REVISED -	
DRAWN -	EDW	REVISED -	
CHECKED -	LWJ	REVISED -	
DATE -	8-11-14	REVISED -	

**STATE OF ILLINOIS  
DEPARTMENT OF TRANSPORTATION**

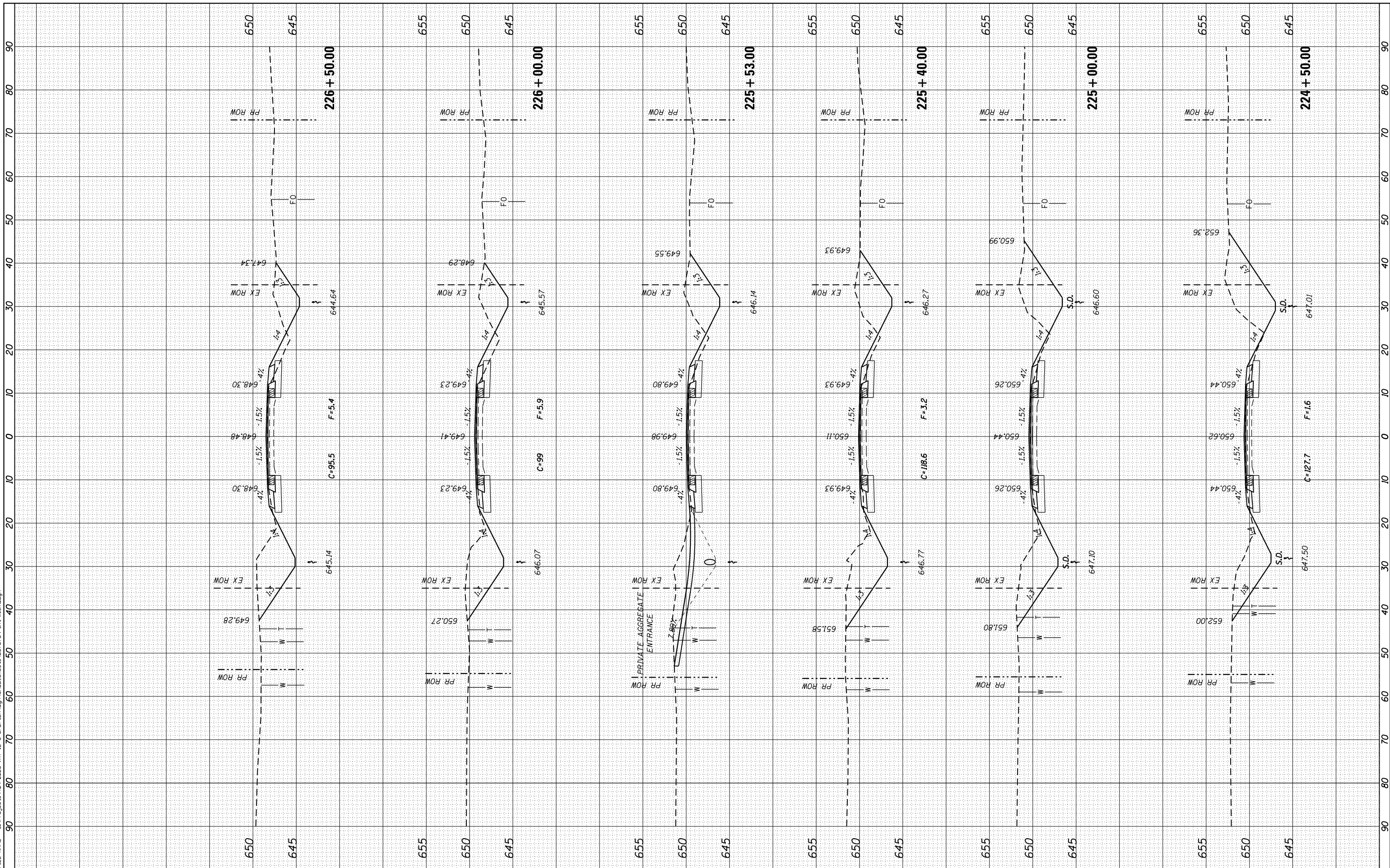
<b>CROSS SECTIONS FAS ROUTE 752 (IL ROUTE 3)</b>	
SCALE:	SHEET 55 OF 138 SHEETS STA. 222+00.00 TO STA. 224+00.00

F.A. RTE.	SECTION	COUNTY	TOTAL SHEETS	SHEET NO.
• 749/752	101 2RS-1	JERSEY	438	349
			CONTRACT NO.	76789
ILLINOIS FED. AID PROJECT				

BY	DATE

ORIGINAL SURVEY	SURVEYED PLOTTED AREAS CHECKED
NOTE BOOK NO.	

FILE NAME = S:\P\Projects\809-0225-1\1\_3\_Grat\top\egp\CADD\_Sheets\0876789-211-2-24.dgn



USER NAME =	ljackson
MODEL NAME =	Default
PLOT SCALE =	20.0000' / in.
PLOT DATE =	8/11/2014

DESIGNED -	ACM
DRAWN -	EDW
CHECKED -	LWJ
DATE -	8-11-14

REVISED -	
REVISED -	
REVISED -	
REVISED -	

**STATE OF ILLINOIS  
DEPARTMENT OF TRANSPORTATION**

**CROSS SECTIONS  
FAS ROUTE 752 (IL ROUTE 3)**

SCALE:	SHEET 56 OF 138 SHEETS	STA. 224+50.00 TO STA. 226+50.00
--------	------------------------	----------------------------------

F.A. RTE.	SECTION	COUNTY	TOTAL SHEETS	SHEET NO.
	101 2RS-1	JERSEY	438	350
	749/752			

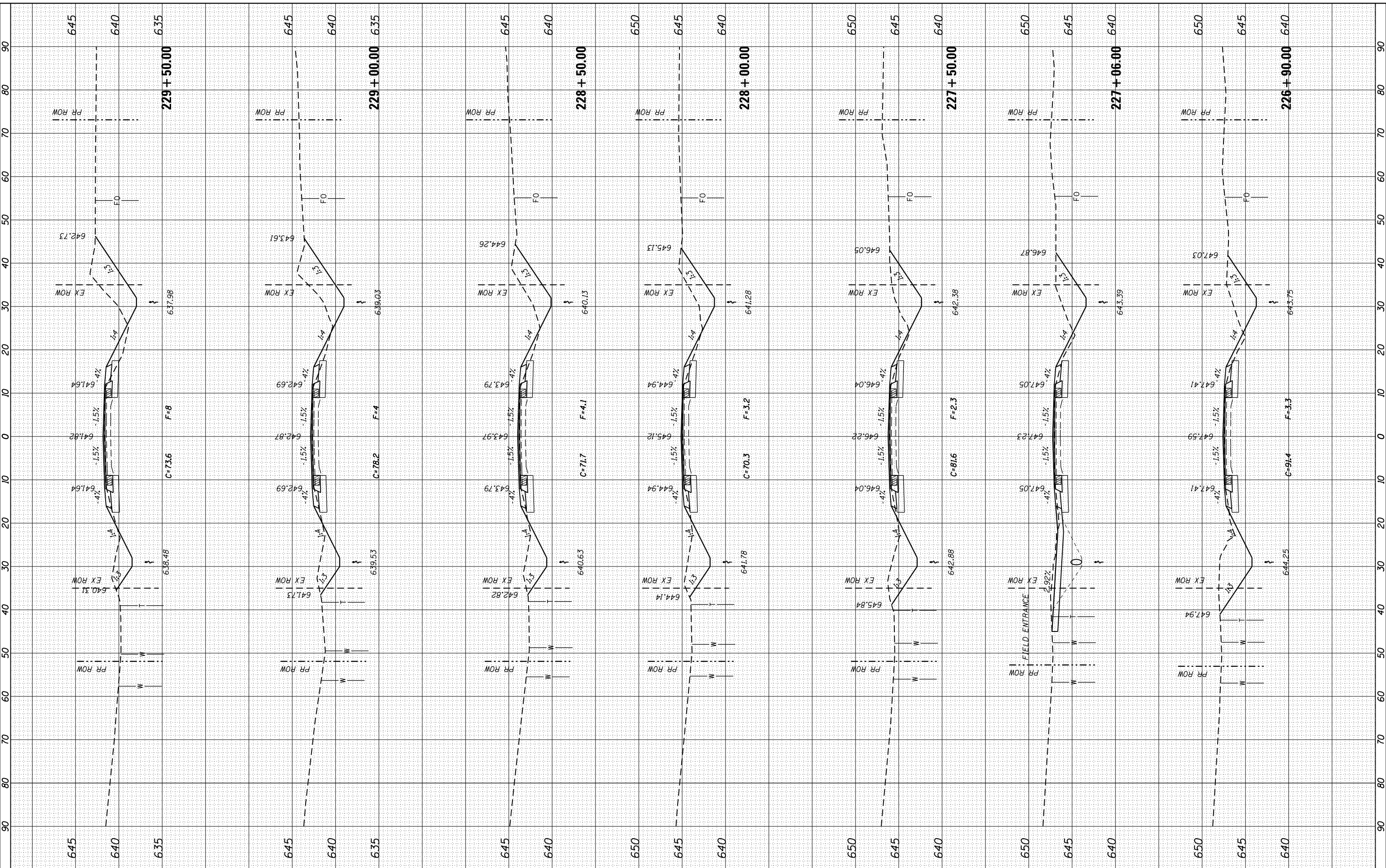
CONTRACT NO. 76789

ILLINOIS FED. AID PROJECT

FINAL SURVEY	SURVEYED	DATE
NOTE BOOK	PLOTTED	
NO.	TEMPLATE	
	AREAS CHECKED	
	AREAS	
	CHECKED	

ORIGINAL SURVEY	SURVEYED	DATE
NOTE BOOK	PLOTTED	
NO.	TEMPLATE	
	AREAS CHECKED	
	AREAS	
	CHECKED	

FILE NAME = S:\p\projects\405-0225-VH IL 3 Gravel\cadd\CADD\_Sheets\0876789-dwt-ss-hst.dgn



USER NAME = ljackson  
 MODEL NAME = Default  
 PLOT SCALE = 20.0000' / in.  
 PLOT DATE = 8/11/2014

DESIGNED - ACM  
 DRAWN - EDW  
 CHECKED - LWJ  
 DATE - 8-11-14

REVISED -  
 REVISED -  
 REVISED -  
 REVISED -

**STATE OF ILLINOIS  
 DEPARTMENT OF TRANSPORTATION**

**CROSS SECTIONS  
 FAS ROUTE 752 (IL ROUTE 3)**

SCALE: SHEET 57 OF 138 SHEETS STA. 226+90.00 TO STA. 229+50.00

F.A. RTE.	SECTION	COUNTY	TOTAL SHEETS	SHEET NO.
• 749/752	101 2RS-1	JERSEY	438	351

CONTRACT NO. 76789

ILLINOIS FED. AID PROJECT

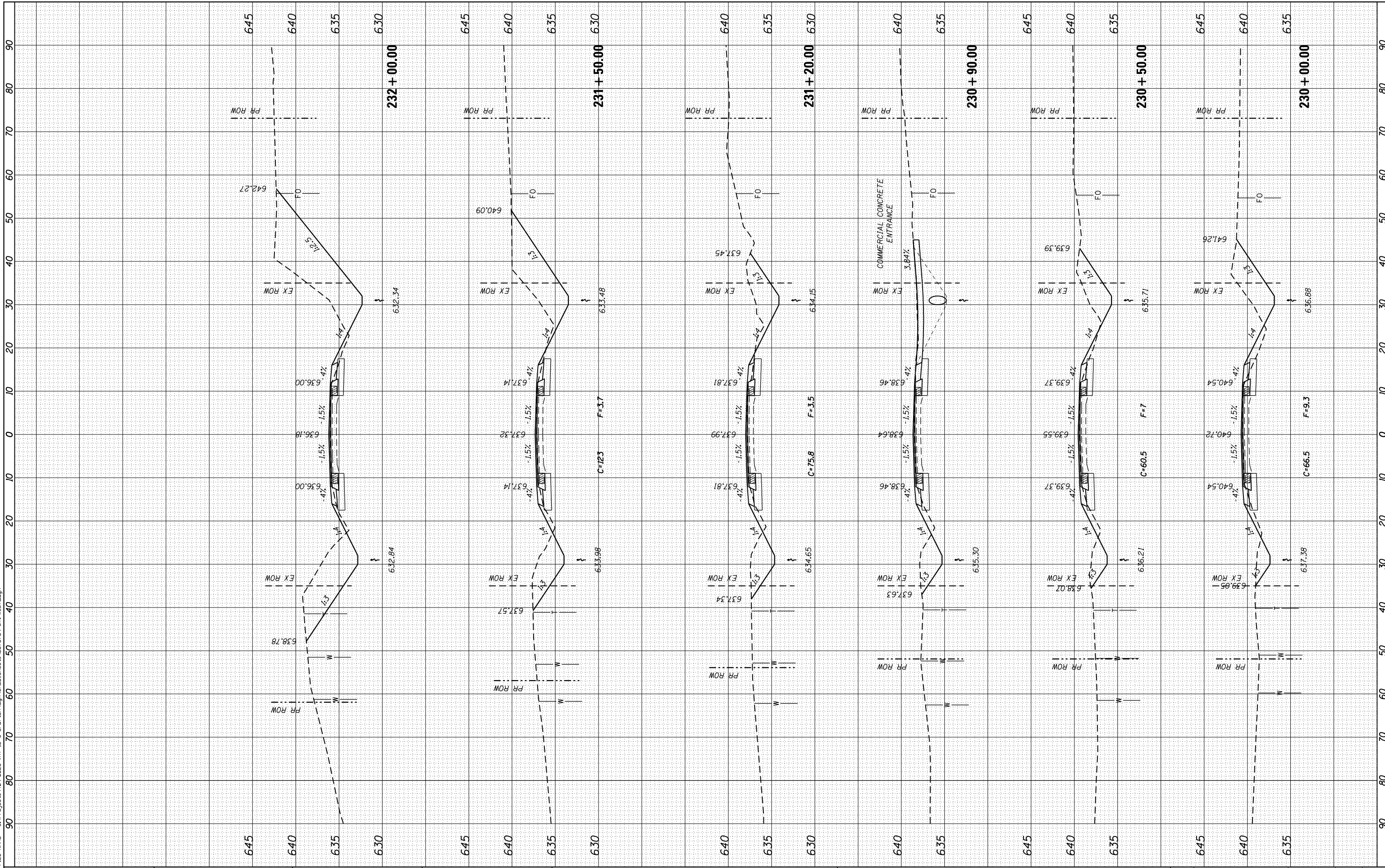
BY	DATE

BY	DATE

FILE NAME = S:\P\Projects\809-0025\HYD\1\_3\Grid\cm\topo\CADD\_Sheets\0876789-dwt-asset.dgn

ORIGINAL SURVEY NO.	SURVEYED PLOTTED AREAS CHECKED

FINAL SURVEY NO.	SURVEYED PLOTTED AREAS CHECKED



USER NAME = ljackson  
MODEL NAME = Default  
PLOT SCALE = 20.0000' / in.  
PLOT DATE = 8/11/2014

DESIGNED - ACM  
DRAWN - EDW  
CHECKED - LWJ  
DATE - 8-11-14

REVISED -  
REVISED -  
REVISED -  
REVISED -

**STATE OF ILLINOIS  
DEPARTMENT OF TRANSPORTATION**

**CROSS SECTIONS  
FAS ROUTE 752 (IL ROUTE 3)**  
SCALE: SHEET 58 OF 138 SHEETS STA. 230+00.00 TO STA. 232+00.00

F.A. RTE.	SECTION	COUNTY	TOTAL SHEETS	SHEET NO.
• 749/752	101 2RS-1	JERSEY	438	352
		CONTRACT NO. 76789		

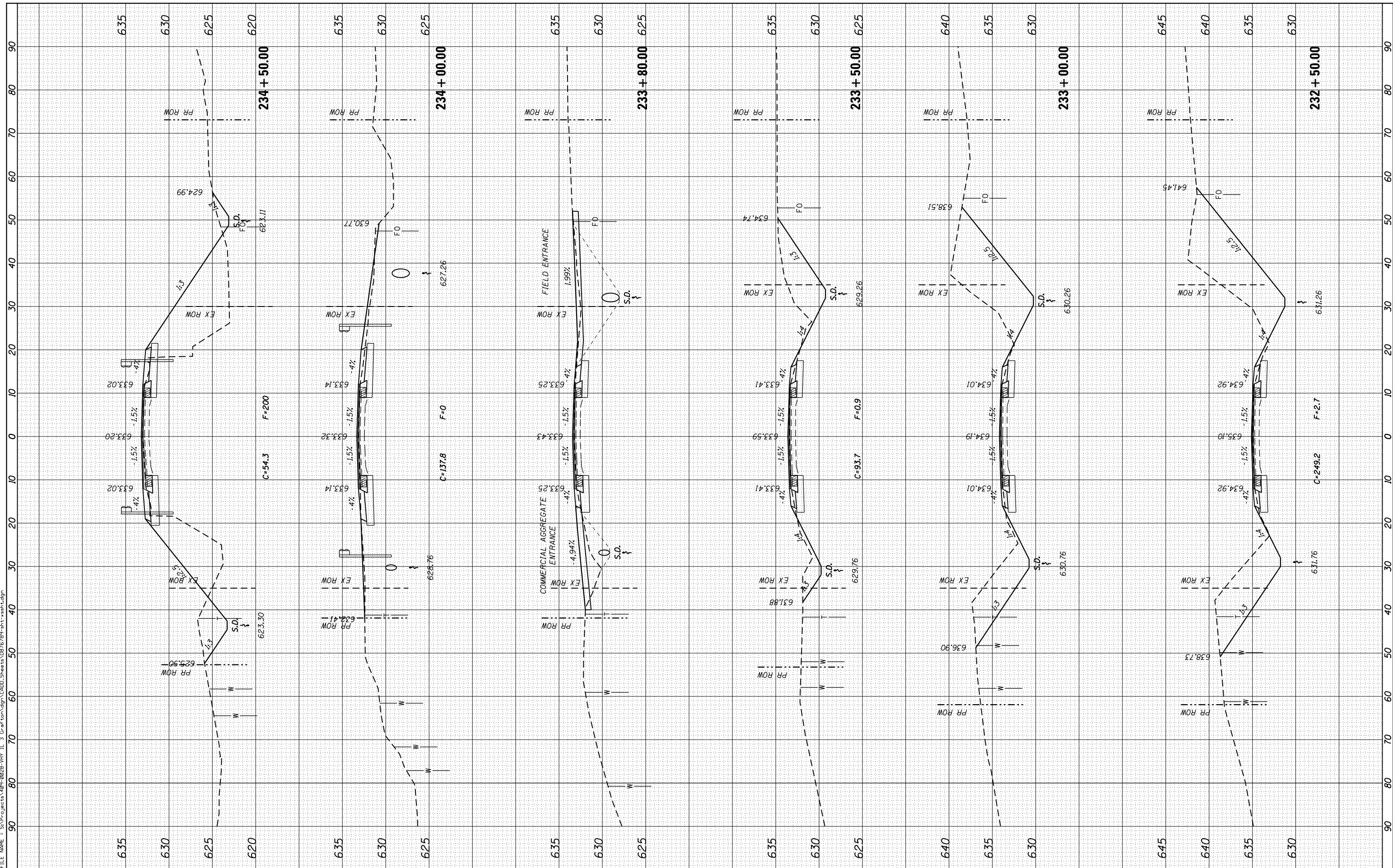
ILLINOIS FED. AID PROJECT



BY	DATE
FINAL SURVEY	SURVEYED
NOTE BOOK	PLOTTED
NO.	TEMPLATE
	AREAS CHECKED
	AREAS CHECKED

BY	DATE
ORIGINAL SURVEY	SURVEYED
NOTE BOOK	PLOTTED
NO.	TEMPLATE
	AREAS CHECKED
	AREAS CHECKED

FILE NAME = S:\P\Projects\089-0228-VH-IL-3-Gravel\cadd\CADD\_Sheets\089-0228-VH-IL-3-Gravel-ssht-3.dgn



USER NAME =	ljackson
MODEL NAME =	Default
PLOT SCALE =	20.0000' / in.
PLOT DATE =	8/11/2014
DESIGNED -	ACM
DRAWN -	EDW
CHECKED -	LWJ
DATE -	8-11-14

REVISED -	
REVISED -	
REVISED -	
REVISED -	

**STATE OF ILLINOIS  
DEPARTMENT OF TRANSPORTATION**

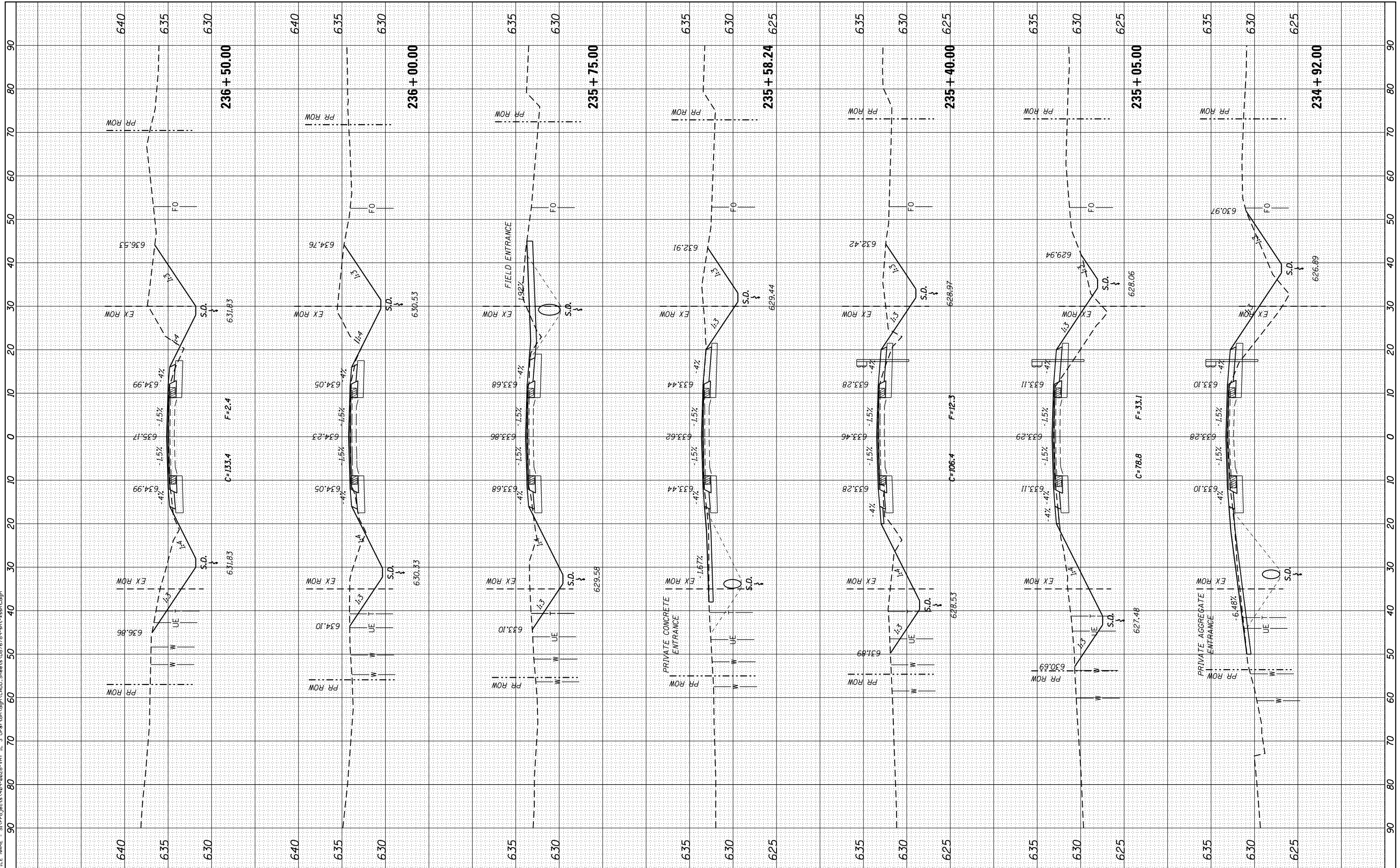
<b>CROSS SECTIONS FAS ROUTE 752 (IL ROUTE 3)</b>	
SCALE:	SHEET 59 OF 138 SHEETS STA. 232+50.00 TO STA. 234+50.00

F.A. RTE.	SECTION	COUNTY	TOTAL SHEETS	SHEET NO.
•	101 2RS-1	JERSEY	438	353
•	749/752			CONTRACT NO. 76789
ILLINOIS FED. AID PROJECT				

BY	DATE
SURVEYED	
PLOTTED	
TEMPLATE	
AREAS CHECKED	
AREAS CHECKED	

BY	DATE
SURVEYED	
PLOTTED	
TEMPLATE	
AREAS CHECKED	
AREAS CHECKED	

FILE NAME = S:\P\Projects\805-0025-VH-IL-3\Grd\top\top\CADD\_Sheets\0876789-811-rsht.dwg



USER NAME =	l.jackson	DESIGNED -	ACM	REVISED -	
MODEL NAME =	Default	DRAWN -	EDW	REVISED -	
PLOT SCALE =	20.0000' / in.	CHECKED -	LWJ	REVISED -	
PLOT DATE =	8/11/2014	DATE -	8-11-14	REVISED -	

**STATE OF ILLINOIS  
DEPARTMENT OF TRANSPORTATION**


<b>CROSS SECTIONS</b>		
<b>FAS ROUTE 752 (IL ROUTE 3)</b>		
SCALE:	SHEET 60 OF 138 SHEETS	STA. 234+92.00 TO STA. 236+50.00

F.A. RTE.	SECTION	COUNTY	TOTAL SHEETS	SHEET NO.
	101 2RS-1	JERSEY	438	354
	749/752			CONTRACT NO. 76789
ILLINOIS FED. AID PROJECT				

FINAL SURVEY NO.	SURVEYED PLOTTED TEMPLATE AREAS CHECKED
NO.	NO.
DATE	DATE
BY	BY

ORIGINAL SURVEY NO.	SURVEYED PLOTTED TEMPLATE AREAS CHECKED
NO.	NO.
DATE	DATE
BY	BY

FILE NAME = S:\P-projects\809-0228-VH-IL-3-Gar ton\egp\CADD-Sheets\0876789-plt-ssheet.dgn



USER NAME = ljackson	DESIGNED - ACM	REVISED -
MODEL NAME = Default	DRAWN - EDW	REVISED -
PLOT SCALE = 20.0000' / in.	CHECKED - LWJ	REVISED -
PLOT DATE = 8/11/2014	DATE - 8-11-14	REVISED -

**STATE OF ILLINOIS  
DEPARTMENT OF TRANSPORTATION**

**CROSS SECTIONS  
FAS ROUTE 752 (IL ROUTE 3)**

SCALE: SHEET 61 OF 138 SHEETS STA. 237+00.00 TO STA. 240+00.00

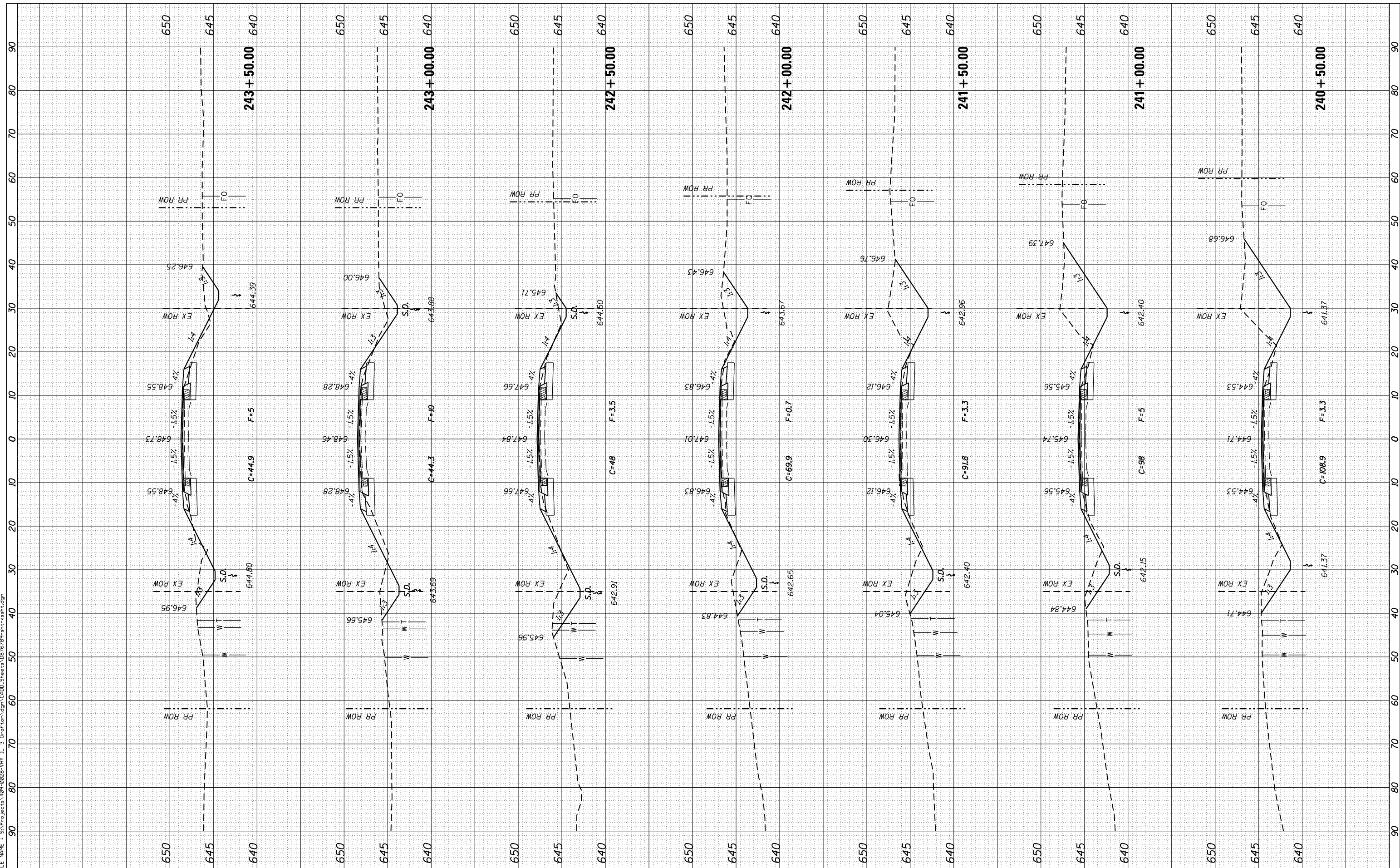
F.A. RTE.	SECTION	COUNTY	TOTAL SHEETS	SHEET NO.
• 749/752	101 2RS-1	JERSEY	438	355
			CONTRACT NO.	76789
ILLINOIS FED. AID PROJECT				



FINAL SURVEY	SURVEYED	BY	DATE
NOTE BOOK	PLOTTED		
NO.	TEMPLATE		
	AREAS CHECKED		
	AREAS CHECKED		

ORIGINAL SURVEY	SURVEYED	BY	DATE
NOTE BOOK	PLOTTED		
NO.	TEMPLATE		
	AREAS CHECKED		
	AREAS CHECKED		

FILE NAME = S:\P\projects\095-0028\HYD\3.0\Drawings\CADD\_Sheets\0950028\1411-2111-14\1411-2111-14.dwg



USER NAME =	l.jackson
MODEL NAME =	Default
PLOT SCALE =	20.0000' / in.
PLOT DATE =	8/11/2014

DESIGNED -	ACM	REVISED -	
DRAWN -	EDW	REVISED -	
CHECKED -	LWJ	REVISED -	
DATE -	8-11-14	REVISED -	

**STATE OF ILLINOIS  
DEPARTMENT OF TRANSPORTATION**

**CROSS SECTIONS  
FAS ROUTE 752 (IL ROUTE 3)**

SCALE: SHEET 62 OF 138 SHEETS STA. 240+50.00 TO STA. 243+50.00

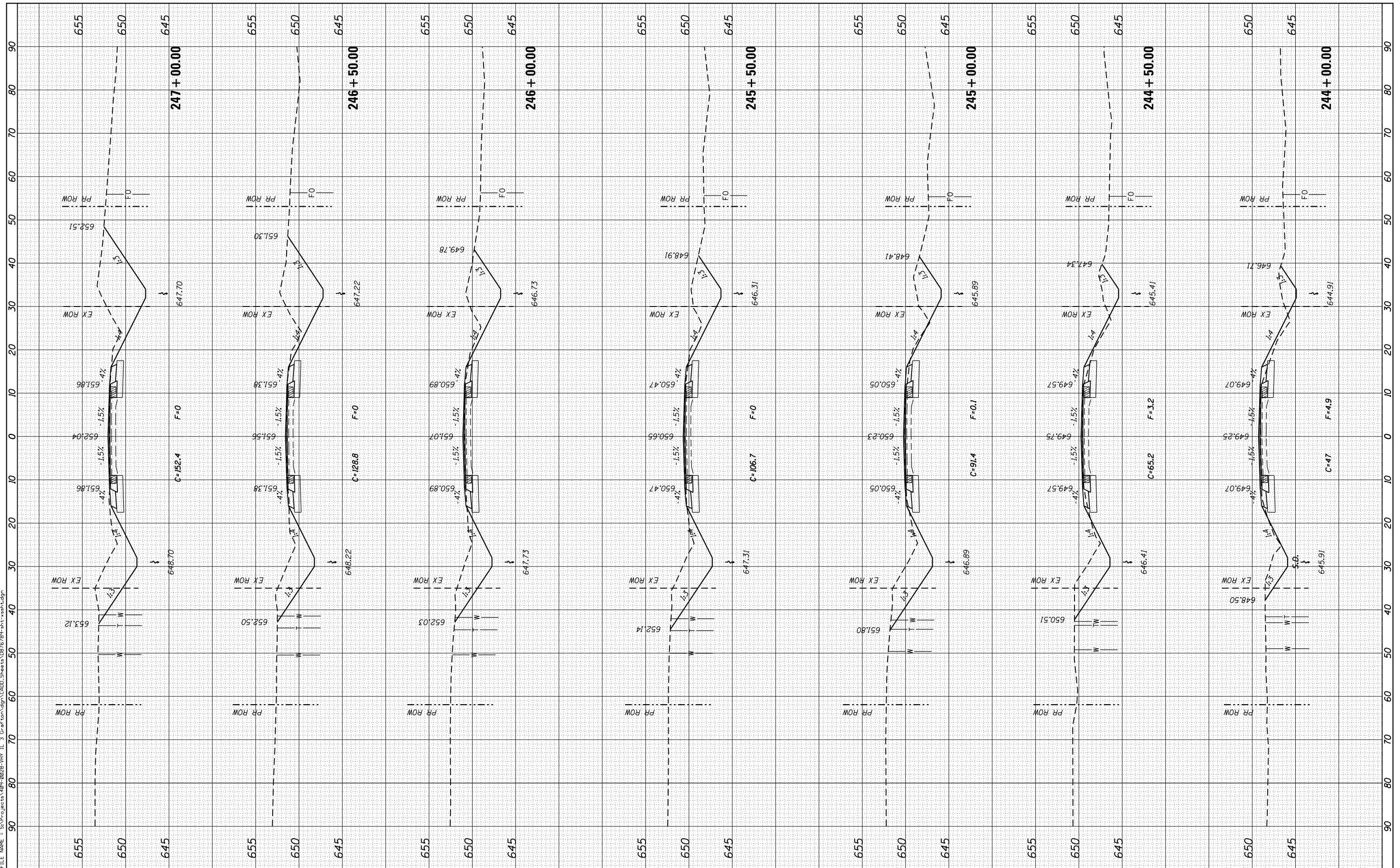
F.A. RTE.	SECTION	COUNTY	TOTAL SHEETS	SHEET NO.
	101 2RS-1	JERSEY	438	356
	• 749/752			CONTRACT NO. 76789
ILLINOIS FED. AID PROJECT				



BY	DATE
BY	DATE
BY	DATE
BY	DATE
BY	DATE

ORIGINAL SURVEY	PLOTTED	DATE
NOTE BOOK	TEMPLATE	
AREAS CHECKED	AREAS CHECKED	
AREAS CHECKED	AREAS CHECKED	

FILE NAME = S:\P\Projects\809-0228-VH-IL-3\Grat\csm\grat\CADD\Sheets\0876789-Int-ssht.dwg



USER NAME = l_jackson	DESIGNED - ACM	REVISED -
MODEL NAME = Default	DRAWN - EDW	REVISED -
PLOT SCALE = 20.0000' / in.	CHECKED - LWJ	REVISED -
PLOT DATE = 8/11/2014	DATE - 8-11-14	REVISED -

**STATE OF ILLINOIS  
DEPARTMENT OF TRANSPORTATION**

**CROSS SECTIONS  
FAS ROUTE 752 (IL ROUTE 3)**

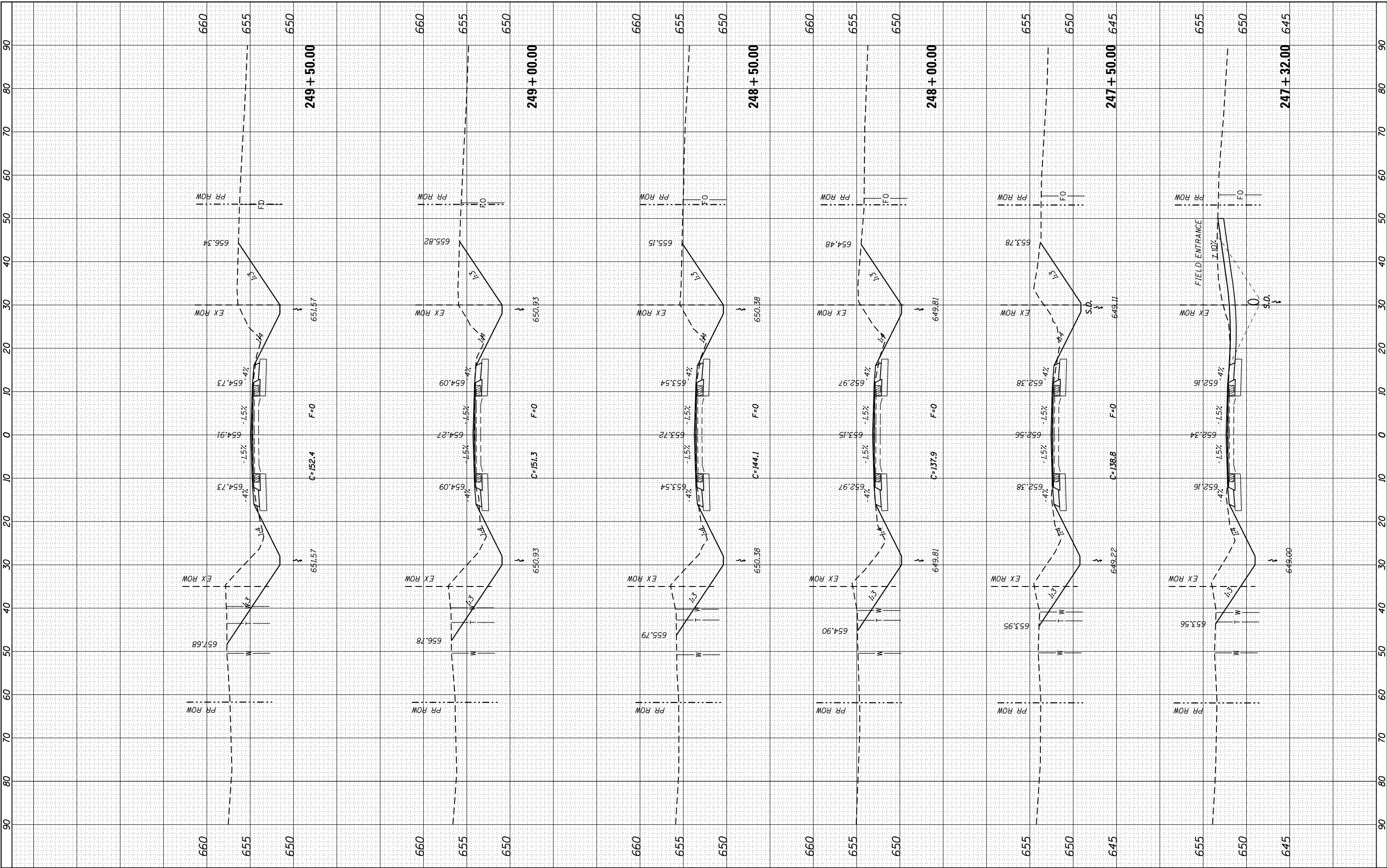
SCALE: SHEET 63 OF 138 SHEETS STA. 244+00.00 TO STA. 247+00.00

F.A. RTE.	SECTION	COUNTY	TOTAL SHEETS	SHEET NO.
• 749/752	101 2RS-1	JERSEY	438	357
CONTRACT NO. 76789			ILLINOIS FED. AID PROJECT	

BY	DATE

ORIGINAL SURVEY	SURVEYED	BY	DATE
NOTE BOOK	PLOTTED		
	TEMPLATE		
	AREAS CHECKED		
	AREAS CHECKED		
	AREAS CHECKED		
	AREAS CHECKED		
	AREAS CHECKED		
	AREAS CHECKED		
	AREAS CHECKED		
	AREAS CHECKED		

FILE NAME = S:\P\Projects\109-0228-VH-IL-3-GraTornVgn\CADD\_Sheets\0876789-Print-ssht.dgn



USER NAME = l\_jackson  
 MODEL NAME = Default  
 PLOT SCALE = 20.0000' / in.  
 PLOT DATE = 8/11/2014

DESIGNED - ACM  
 DRAWN - EDW  
 CHECKED - LWJ  
 DATE - 8-11-14

REVISED -  
 REVISED -  
 REVISED -  
 REVISED -

STATE OF ILLINOIS  
 DEPARTMENT OF TRANSPORTATION

CROSS SECTIONS  
 FAS ROUTE 752 (IL ROUTE 3)

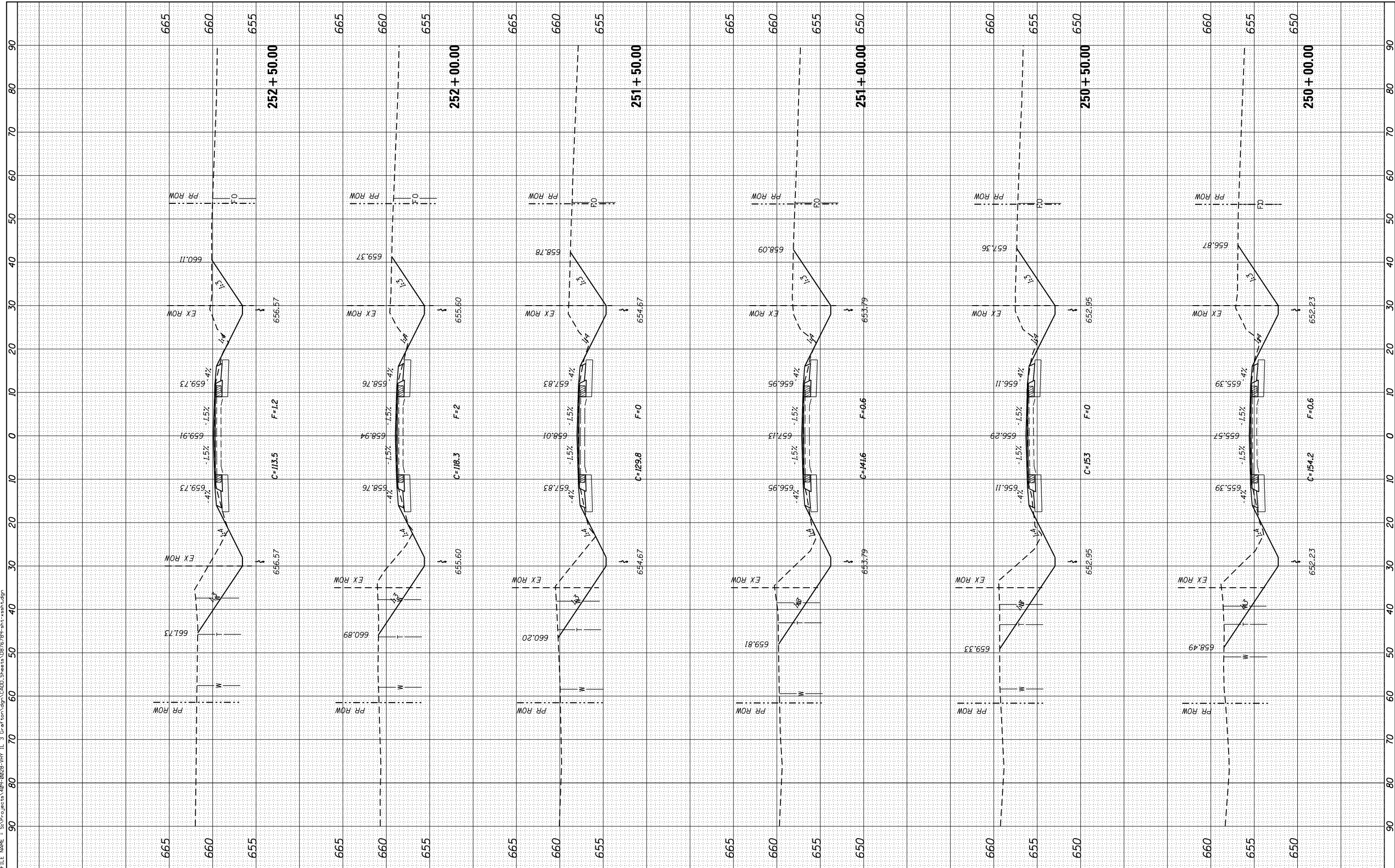
SCALE: SHEET 64 OF 138 SHEETS STA. 247+32.00 TO STA. 249+50.00

F.A. RTE.	SECTION	COUNTY	TOTAL SHEETS	SHEET NO.
•	101 2RS-1	JERSEY	438	358
•	749/752	CONTRACT NO.	76789	
ILLINOIS FED. AID PROJECT				

FINAL SURVEY NO.	SURVEYED PLOTTED TEMPLATE AREAS CHECKED	BY	DATE
	NO.		

ORIGINAL SURVEY NO.	SURVEYED PLOTTED TEMPLATE AREAS CHECKED	BY	DATE
	NO.		

FILE NAME = S:\P\projects\089-0228-VH-IL-3\Grat\csm\cadd\cadd\Sheets\0876789-481t-ssht.dgn



USER NAME = ljackson  
 MODEL NAME = Default  
 PLOT SCALE = 20.0000' / in.  
 PLOT DATE = 8/11/2014

DESIGNED - ACM  
 DRAWN - EDW  
 CHECKED - LWJ  
 DATE - 8-11-14

REVISED -  
 REVISED -  
 REVISED -  
 REVISED -

STATE OF ILLINOIS  
 DEPARTMENT OF TRANSPORTATION

CROSS SECTIONS  
 FAS ROUTE 752 (IL ROUTE 3)

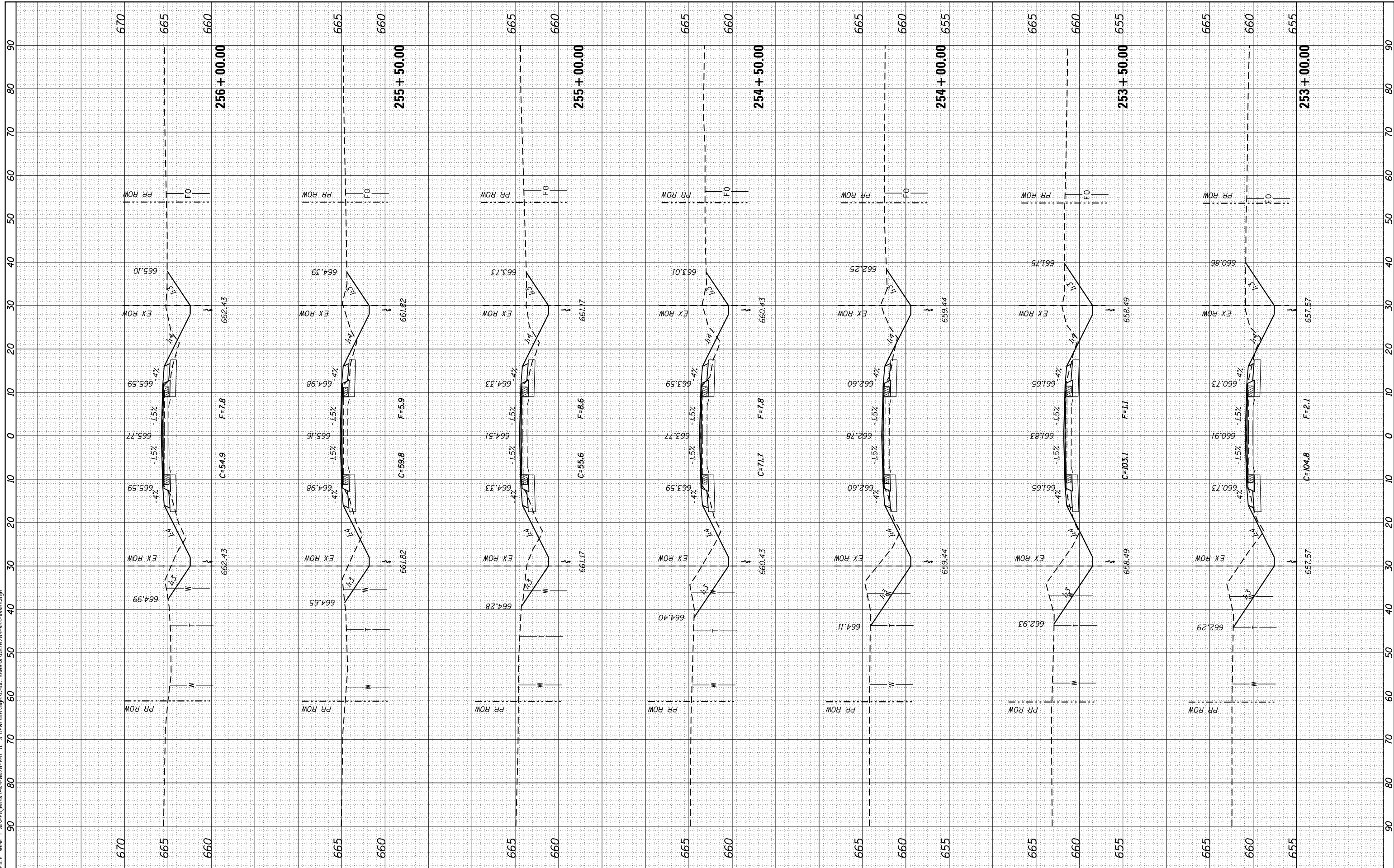
SCALE: SHEET 65 OF 138 SHEETS STA. 250+00.00 TO STA. 252+50.00

F.A. RTE.	SECTION	COUNTY	TOTAL SHEETS	SHEET NO.
• 749/752	101 2RS-1	JERSEY	438	359
			CONTRACT NO. 76789	
			ILLINOIS FED. AID PROJECT	

BY	DATE
SURVEYED	
PLOTTED	
TEMPLATE	
AREAS CHECKED	
AREAS CHECKED	

BY	DATE
SURVEYED	
PLOTTED	
TEMPLATE	
AREAS CHECKED	
AREAS CHECKED	

FILE NAME = S:\P\Projects\805-022B-VH-IL-3-Cross\cadd\CADD\_Sheets\0876789-814-1-ssht.dgn



USER NAME =	ljackson
MODEL NAME =	Default
PLOT SCALE =	20.0000' / in.
PLOT DATE =	8/11/2014
DESIGNED -	ACM
DRAWN -	EDW
CHECKED -	LWJ
DATE -	8-11-14

REVISED -	
REVISED -	
REVISED -	
REVISED -	

STATE OF ILLINOIS  
DEPARTMENT OF TRANSPORTATION

CROSS SECTIONS  
FAS ROUTE 752 (IL ROUTE 3)

SCALE: SHEET 66 OF 138 SHEETS STA. 253+00.00 TO STA. 256+00.00

F.A. RTE.	SECTION	COUNTY	TOTAL SHEETS	SHEET NO.
• 749/752	101 2RS-1	JERSEY	438	360
		CONTRACT NO.	76789	

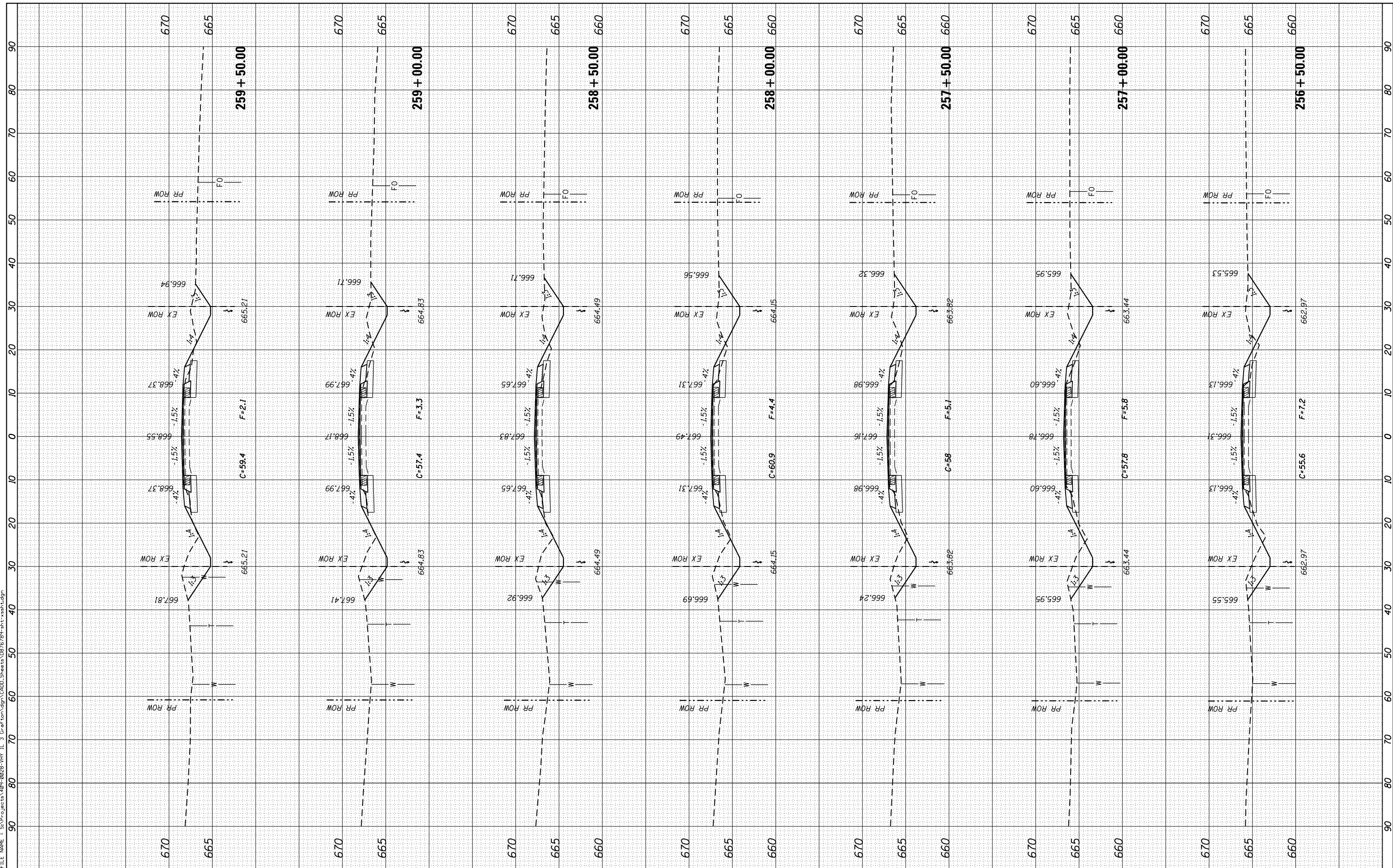
ILLINOIS FED. AID PROJECT



FINAL SURVEY	SURVEYED	DATE
NOTE BOOK	PLOTTED	BY
NO.	TEMPLATE	
	AREAS CHECKED	
	AREAS CHECKED	

ORIGINAL SURVEY	SURVEYED	DATE
NOTE BOOK	PLOTTED	BY
NO.	TEMPLATE	
	AREAS CHECKED	
	AREAS CHECKED	

FILE NAME = S:\P\Projects\809-0029-VH-IL-3\Grat\top\top\CADD\Sheets\0876789-plt-ssht.dwg



USER NAME = l.jackson  
 MODEL NAME = Default  
 PLOT SCALE = 20.0000' / in.  
 PLOT DATE = 8/11/2014

DESIGNED - ACM  
 DRAWN - EDW  
 CHECKED - LWJ  
 DATE - 8-11-14

REVISED -  
 REVISED -  
 REVISED -  
 REVISED -

STATE OF ILLINOIS  
 DEPARTMENT OF TRANSPORTATION

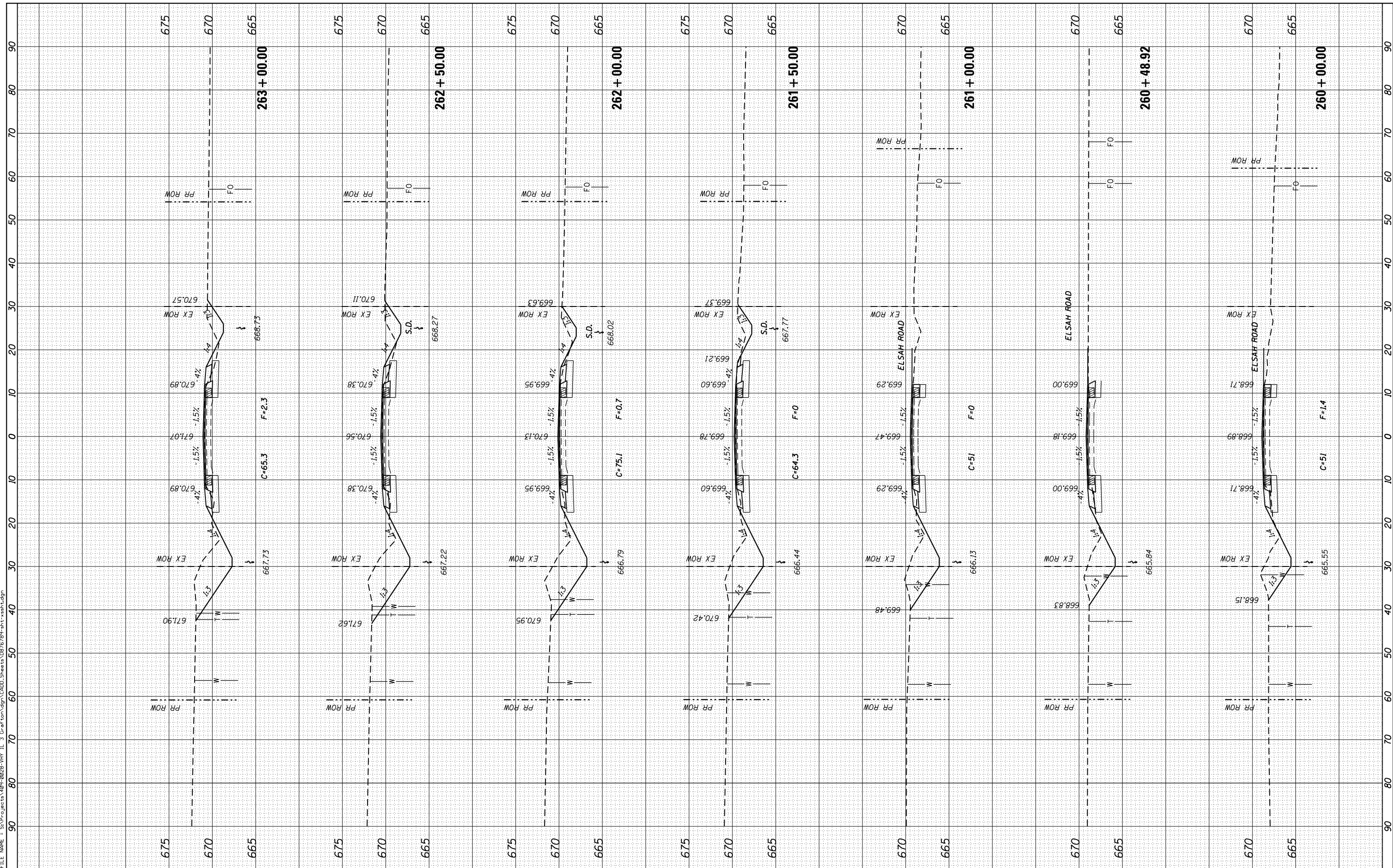
CROSS SECTIONS  
 FAS ROUTE 752 (IL ROUTE 3)  
 SCALE: SHEET 67 OF 138 SHEETS STA. 256+50.00 TO STA. 259+50.00

F.A. RTE.	SECTION	COUNTY	TOTAL SHEETS	SHEET NO.
• 749/752	101 2RS-1	JERSEY	438	361
			CONTRACT NO. 76789	
ILLINOIS FED. AID PROJECT				

FINAL SURVEY NO.	SURVEYED	DATE
NOTE BOOK	PLOTTED	
AREAS CHECKED	TEMPLATE	
AREAS CHECKED	AREAS CHECKED	

ORIGINAL SURVEY NO.	SURVEYED	DATE
NOTE BOOK	PLOTTED	
AREAS CHECKED	TEMPLATE	
AREAS CHECKED	AREAS CHECKED	

FILE NAME = S:\P\Projects\809-0228-VH IL 3 Grd Cor'n\grd\CADD\Sheets\0876789-plt-ss-01.dgn



USER NAME = l\_jackson  
 MODEL NAME = Default  
 PLOT SCALE = 20.0000' / in.  
 PLOT DATE = 8/11/2014

DESIGNED - ACM  
 DRAWN - EDW  
 CHECKED - LWJ  
 DATE - 8-11-14

REVISED -  
 REVISED -  
 REVISED -  
 REVISED -

STATE OF ILLINOIS  
 DEPARTMENT OF TRANSPORTATION

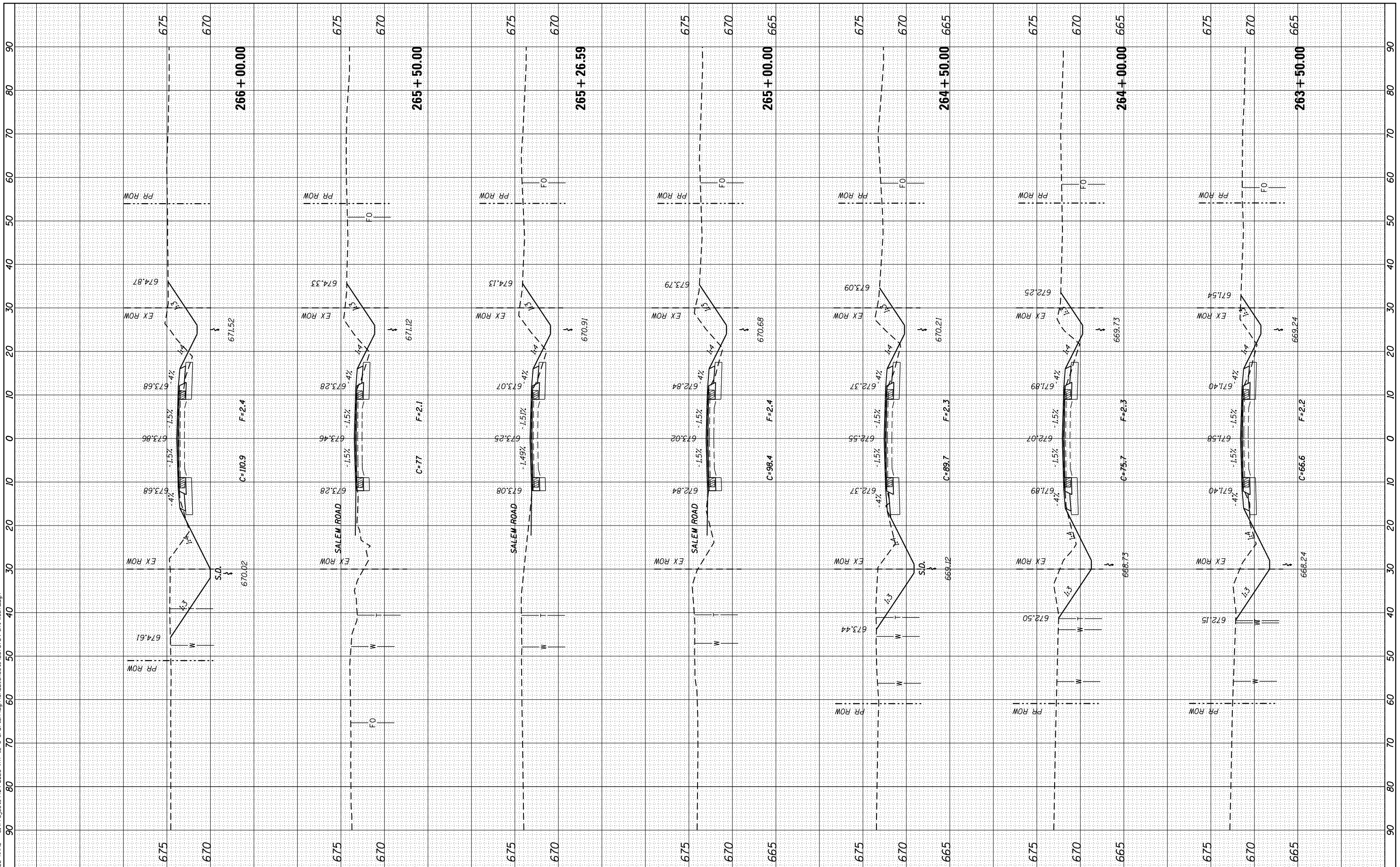
CROSS SECTIONS  
 FAS ROUTE 752 (IL ROUTE 3)  
 SCALE: SHEET 68 OF 138 SHEETS STA. 260+00.00 TO STA. 263+00.00

F.A. RTE.	SECTION	COUNTY	TOTAL SHEETS	SHEET NO.
•	101 2RS-1	JERSEY	438	362
•	749/752			CONTRACT NO. 76789
ILLINOIS FED. AID PROJECT				

BY	DATE
SURVEYED	PLOTTED
NOTE BOOK	TEMPLATE
AREAS CHECKED	AREAS
NO.	CHECKED

ORIGINAL SURVEY	NO.
SURVEYED	PLOTTED
NOTE BOOK	TEMPLATE
AREAS CHECKED	AREAS
NO.	CHECKED

FILE NAME = S:\P-Projects\489-0225-VH-IL-3-Gar-Gar-Log\CADD-Sheets\0876789-plt-assn.txd



USER NAME = l.jackson	DESIGNED - ACM	REVISED -
MODEL NAME = Default	DRAWN - EDW	REVISED -
PLOT SCALE = 20.0000' / in.	CHECKED - LWJ	REVISED -
PLOT DATE = 8/11/2014	DATE - 8-11-14	REVISED -

STATE OF ILLINOIS  
DEPARTMENT OF TRANSPORTATION

CROSS SECTIONS  
FAS ROUTE 752 (IL ROUTE 3)

SCALE: SHEET 69 OF 138 SHEETS STA. 263+50.00 TO STA. 266+00.00

F.A. RTE.	SECTION	COUNTY	TOTAL SHEETS	SHEET NO.
• 749/752	101 2RS-1	JERSEY	438	363
		CONTRACT NO. 76789		

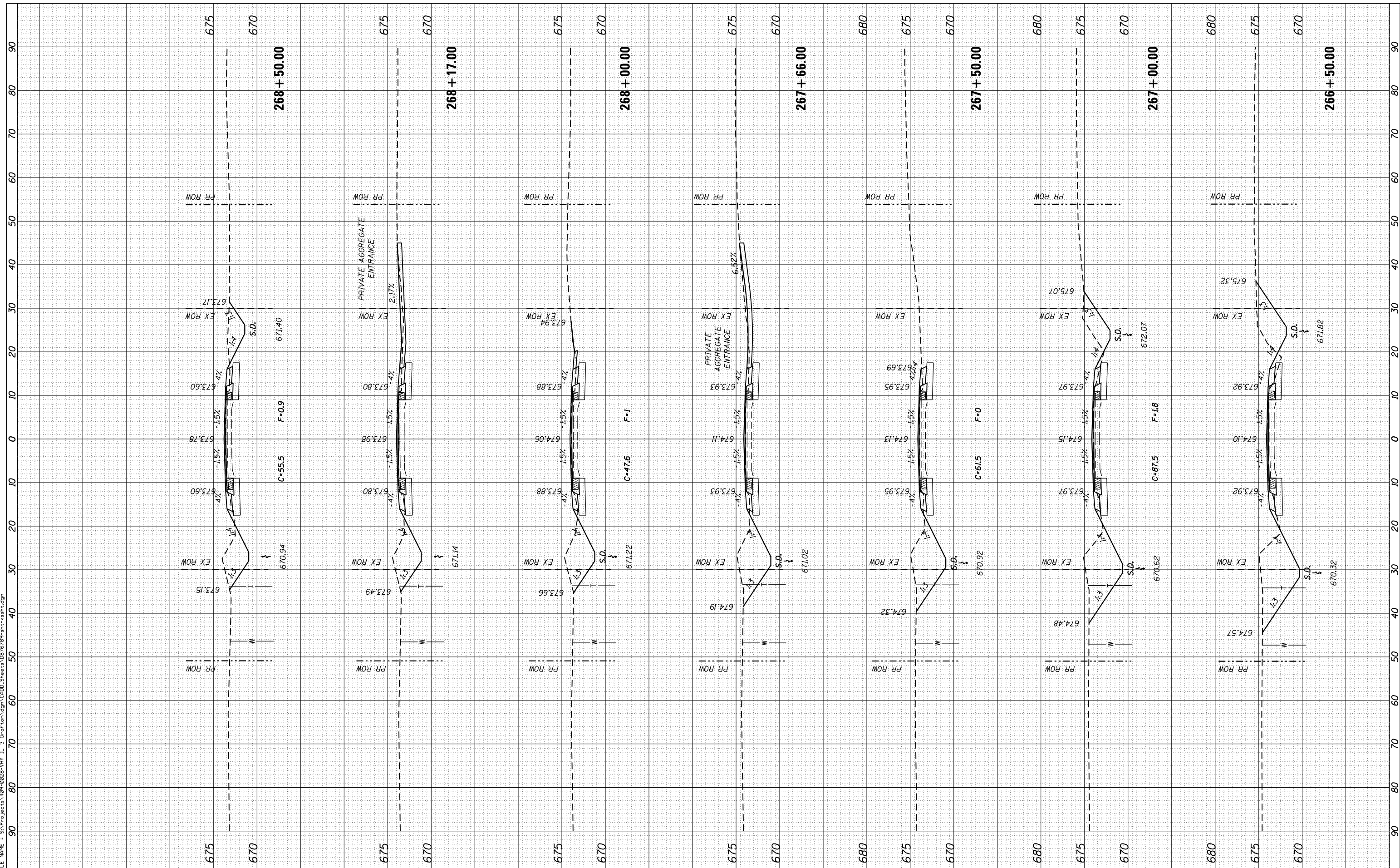
ILLINOIS FED. AID PROJECT



BY	DATE
ORIGINAL SURVEY	SURVEYED
NOTE BOOK	PLOTTED
NO.	TEMPLATE
	AREAS CHECKED
	AREAS CHECKED

BY	DATE
ORIGINAL SURVEY	SURVEYED
NOTE BOOK	PLOTTED
NO.	TEMPLATE
	AREAS CHECKED
	AREAS CHECKED

FILE NAME = S:\P\Projects\809-0229-VH-IL-3\Grat\m\gpa\CADD\_Sheets\0876789-811-essht.dgn



USER NAME =	l_jackson
MODEL NAME =	Default
PLOT SCALE =	20.0000' / 1"
PLOT DATE =	8/11/2014
DESIGNED -	ACM
DRAWN -	EDW
CHECKED -	LWJ
DATE -	8-11-14

REVISED -	
REVISED -	
REVISED -	
REVISED -	

**STATE OF ILLINOIS  
DEPARTMENT OF TRANSPORTATION**

<b>CROSS SECTIONS FAS ROUTE 752 (IL ROUTE 3)</b>	
SCALE:	SHEET 70 OF 138 SHEETS STA. 266+50.00 TO STA. 268+50.00

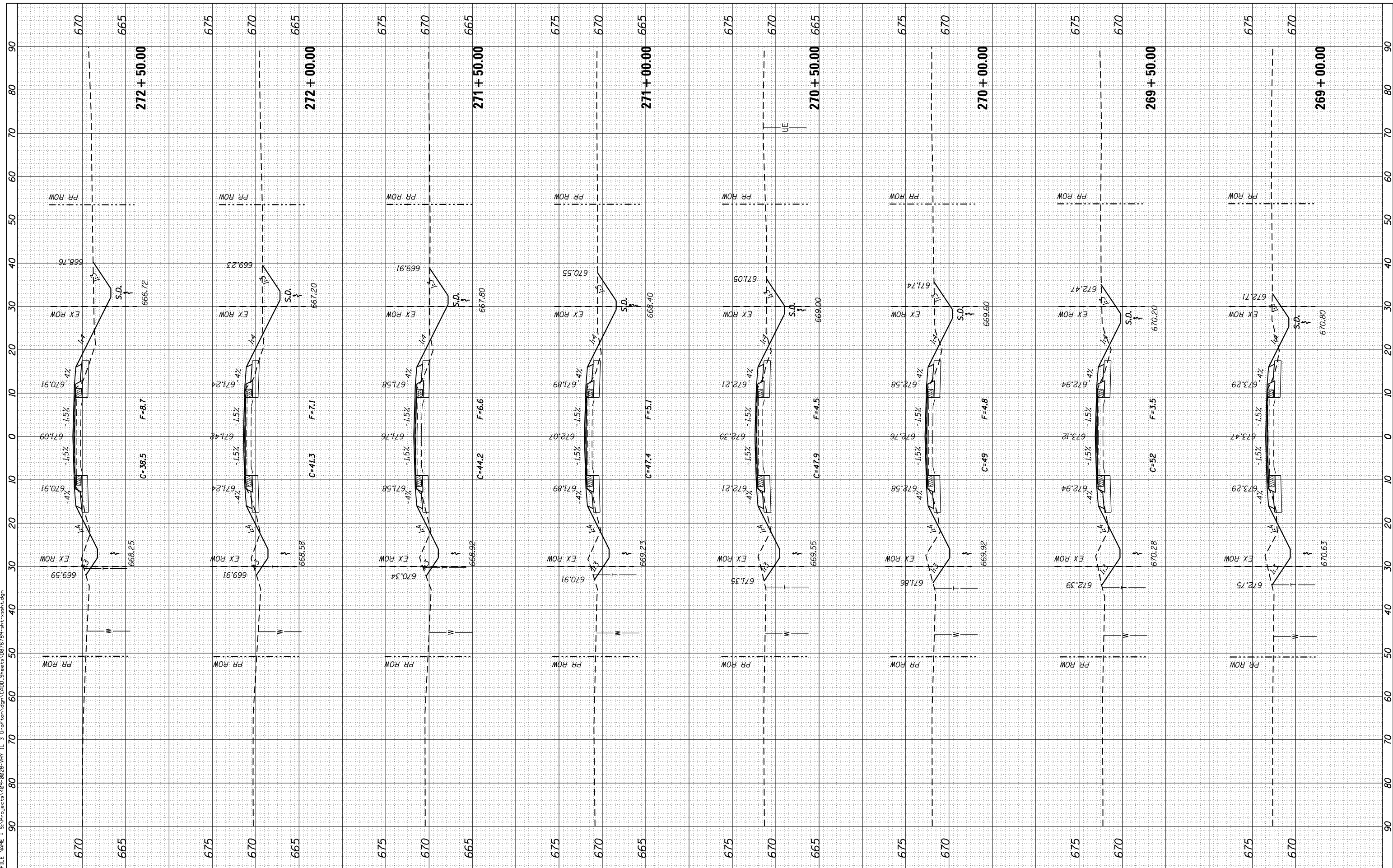
F.A. RTE.	SECTION	COUNTY	TOTAL SHEETS	SHEET NO.
• 749/752	101 2RS-1	JERSEY	438	364
			CONTRACT NO. 76789	
ILLINOIS FED. AID PROJECT				



BY	DATE
SURVEYED	
PLOTTED	
TEMPLATE	
AREAS CHECKED	
AREAS CHECKED	

BY	DATE
SURVEYED	
PLOTTED	
TEMPLATE	
AREAS CHECKED	
AREAS CHECKED	

FILE NAME = S:\P\Projects\109-0029-VH-IL-3\Grat\csm\cadd\cadd\Sheets\0876789-plt-ssht.dgn



USER NAME =	l.jackson
MODEL NAME =	Default
PLOT SCALE =	20.0000' / in.
PLOT DATE =	8/11/2014
DESIGNED -	ACM
DRAWN -	EDW
CHECKED -	LWJ
DATE -	8-11-14

REVISED -	
REVISED -	
REVISED -	
REVISED -	

**STATE OF ILLINOIS  
DEPARTMENT OF TRANSPORTATION**

**CROSS SECTIONS  
FAS ROUTE 752 (IL ROUTE 3)**

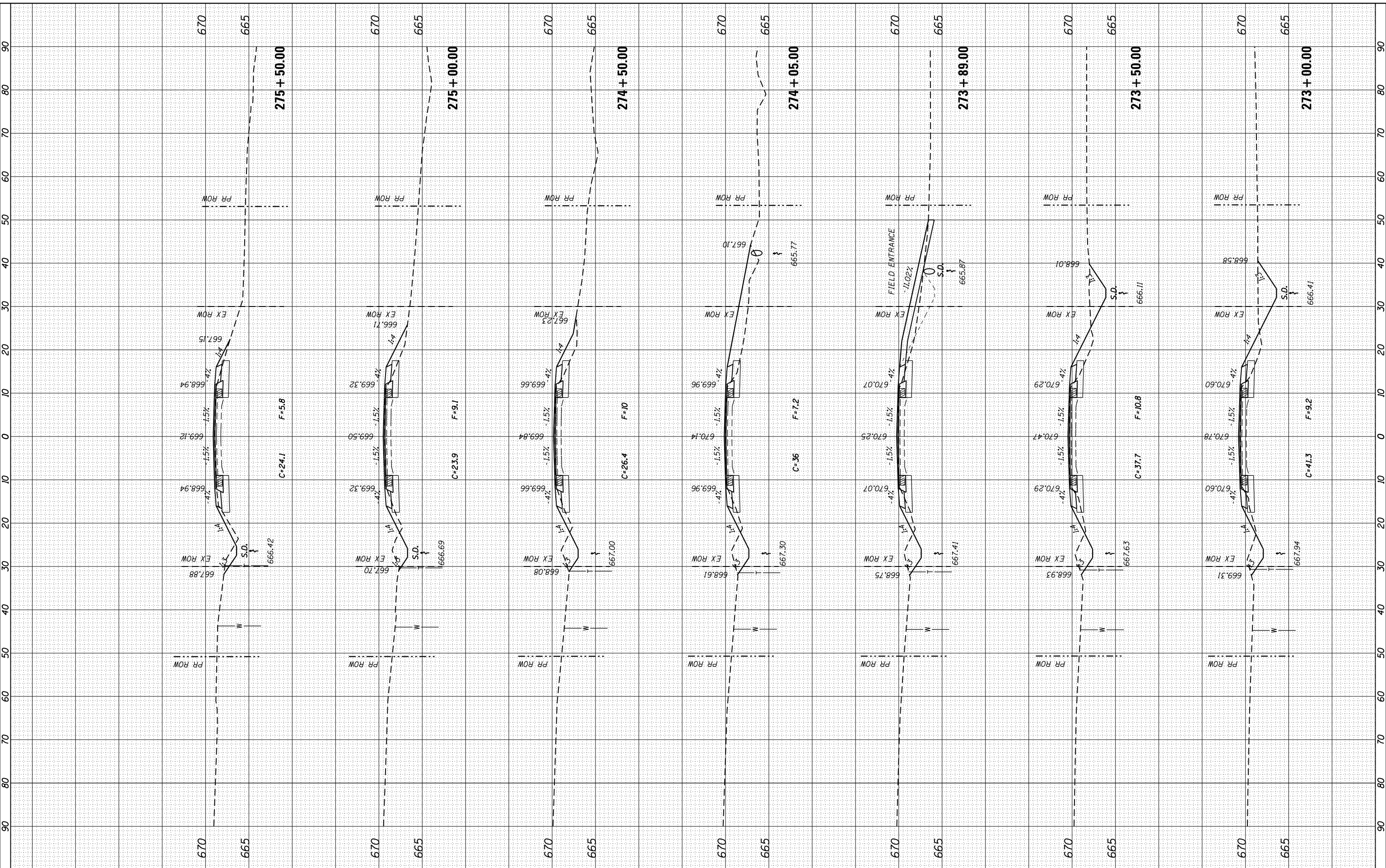
SCALE: SHEET 71 OF 138 SHEETS STA. 269+00.00 TO STA. 272+50.00

F.A. RTE.	SECTION	COUNTY	TOTAL SHEETS	SHEET NO.
• 749/752	101 2RS-1	JERSEY	438	365
			CONTRACT NO.	76789
			ILLINOIS FED. AID PROJECT	

FINAL SURVEY NO.	SURVEYED PLOTTED TEMPLATE AREAS CHECKED
BY	DATE

ORIGINAL SURVEY NO.	SURVEYED PLOTTED TEMPLATE AREAS CHECKED
BY	DATE

FILE NAME = S:\P\projects\809-0028\HYD IL 3 Grd Cor\egp\CADD\Sheets\0876789-1-11-14-14.dgn



USER NAME = ljackson  
 MODEL NAME = Default  
 PLOT SCALE = 20.0000' / in.  
 PLOT DATE = 8/11/2014

DESIGNED - ACM  
 DRAWN - EDW  
 CHECKED - LWJ  
 DATE - 8-11-14

REVISED -  
 REVISED -  
 REVISED -  
 REVISED -

**STATE OF ILLINOIS  
 DEPARTMENT OF TRANSPORTATION**

**CROSS SECTIONS  
 FAS ROUTE 752 (IL ROUTE 3)**

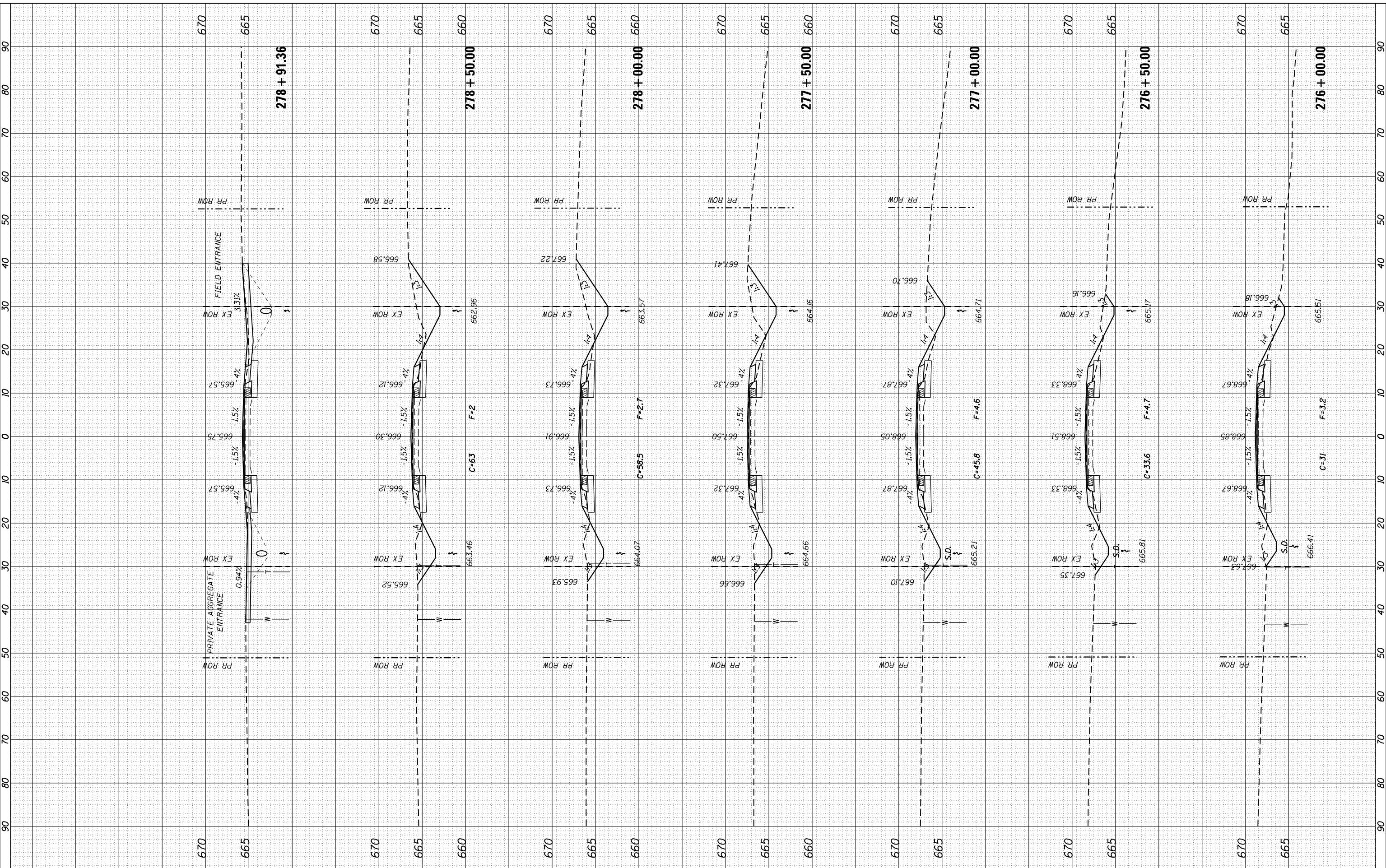
SCALE: SHEET 72 OF 138 SHEETS STA. 273+00.00 TO STA. 275+50.00

F.A. RTÉ.	SECTION	COUNTY	TOTAL SHEETS	SHEET NO.
	101 2RS-1	JERSEY	438	366
	• 749/752		CONTRACT NO. 76789	
ILLINOIS FED. AID PROJECT				

BY	DATE

BY	DATE

FILE NAME = S:\P\Projects\809-0228-VH IL 3 Grd Top\egp\CADD\_Sheets\0876789-plt-ssht.dgn



USER NAME =	ljackson
MODEL NAME =	Default
PLOT SCALE =	20.0000' / in.
PLOT DATE =	8/11/2014
DESIGNED -	ACM
DRAWN -	EDW
CHECKED -	LWJ
DATE -	8-11-14

REVISED -	
REVISED -	
REVISED -	
REVISED -	

STATE OF ILLINOIS  
DEPARTMENT OF TRANSPORTATION

CROSS SECTIONS	
FAS ROUTE 752 (IL ROUTE 3)	
SCALE:	SHEET 73 OF 138 SHEETS STA. 276+00.00 TO STA. 278+91.36

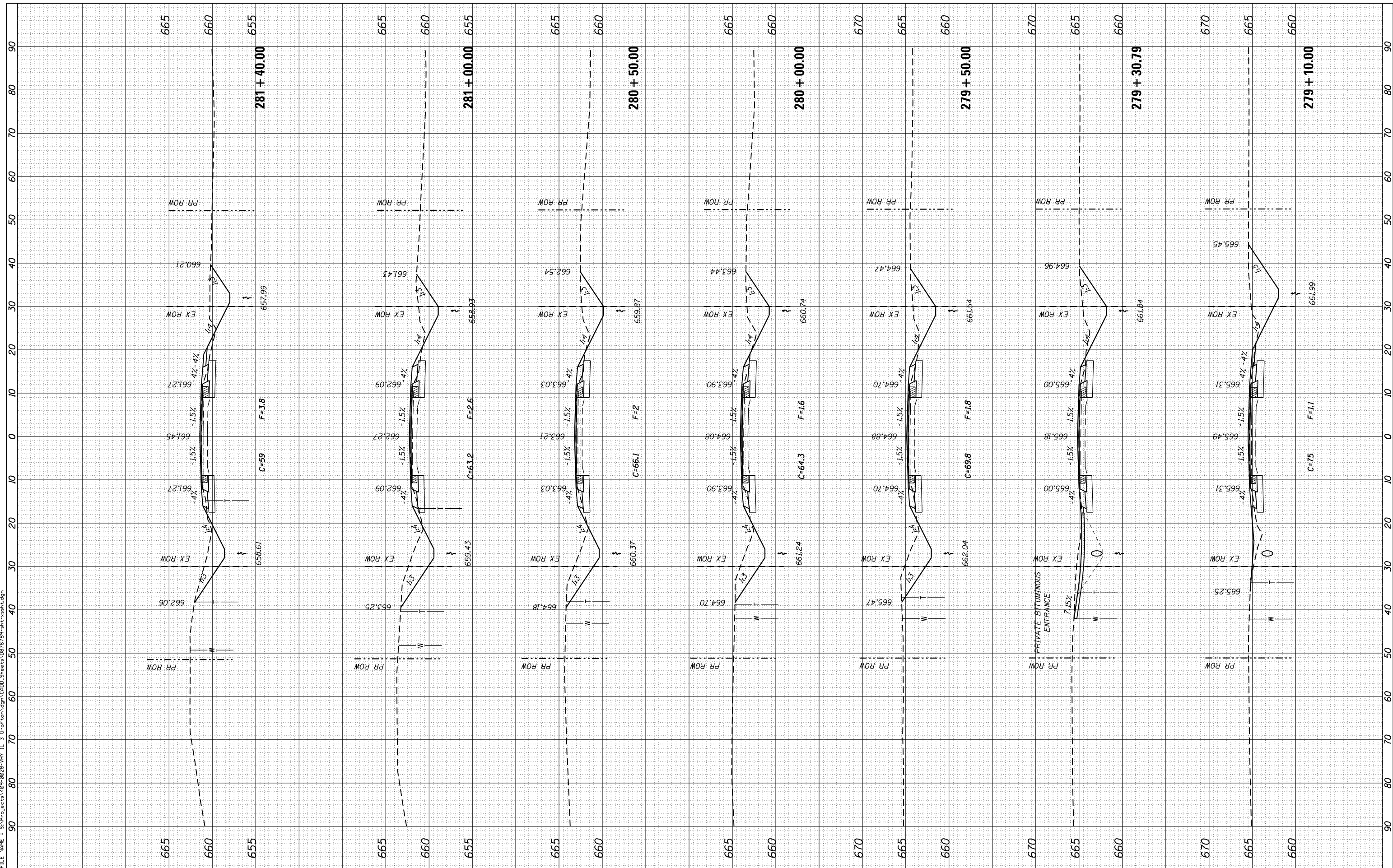
F.A. RTE.	SECTION	COUNTY	TOTAL SHEETS	SHEET NO.
• 749/752	101 2RS-1	JERSEY	438	367
CONTRACT NO. 76789			ILLINOIS FED. AID PROJECT	



FINAL SURVEY	SURVEYED	BY	DATE
NOTE BOOK	PLOTTED		
NO.	TEMPLATE		
	AREAS CHECKED		
	AREAS CHECKED		

ORIGINAL SURVEY	SURVEYED	BY	DATE
NOTE BOOK	PLOTTED		
NO.	TEMPLATE		
	AREAS CHECKED		
	AREAS CHECKED		

FILE NAME = S:\P\Projects\809-0229-VH IL 3\Grat\cm\gpa\CADD\_Sheets\0876789-811-ss-hst.dgn



USER NAME =	ljackson	DESIGNED -	ACM	REVISED -	
MODEL NAME =	Default	DRAWN -	EDW	REVISED -	
PLOT SCALE =	20.0000' / 1"	CHECKED -	LWJ	REVISED -	
PLOT DATE =	8/11/2014	DATE -	8-11-14	REVISED -	

**STATE OF ILLINOIS  
DEPARTMENT OF TRANSPORTATION**

<b>CROSS SECTIONS</b>	
<b>FAS ROUTE 752 (IL ROUTE 3)</b>	
SCALE:	SHEET 74 OF 138 SHEETS STA. 279+10.00 TO STA. 281+40.00

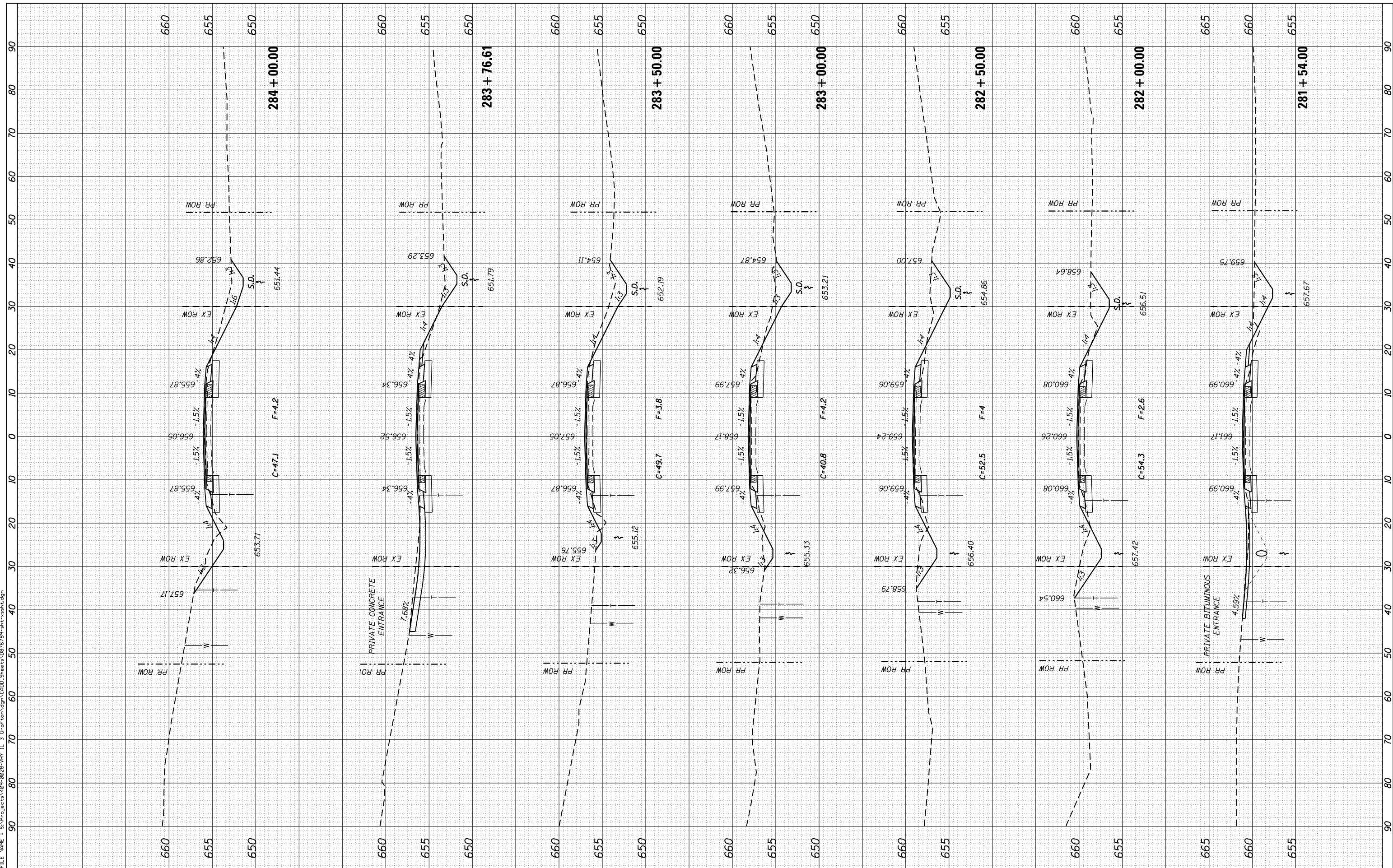
F.A. RTE.	SECTION	COUNTY	TOTAL SHEETS	SHEET NO.
749/752	101 2RS-1	JERSEY	438	368
ILLINOIS FED. AID PROJECT			CONTRACT NO. 76789	



FINAL SURVEY	SURVEYED	BY	DATE
NOTE BOOK	PLOTTED		
AREAS CHECKED	TEMPLATE		
AREAS CHECKED	AREAS CHECKED		

ORIGINAL SURVEY	SURVEYED	BY	DATE
NOTE BOOK	PLOTTED		
AREAS CHECKED	TEMPLATE		
AREAS CHECKED	AREAS CHECKED		

FILE NAME = S:\P\Projects\805-0025-WY IL 3 Grading\CAD\CADD\Sheets\08175789-shit-ss-hat.dgn



USER NAME = 1jackson	DESIGNED - ACM	REVISED -
MODEL NAME = Default	DRAWN - EDW	REVISED -
PLOT SCALE = 20.0000' / in.	CHECKED - LWJ	REVISED -
PLOT DATE = 8/11/2014	DATE - 8-11-14	REVISED -

REVISED -
REVISED -
REVISED -
REVISED -

**STATE OF ILLINOIS**  
**DEPARTMENT OF TRANSPORTATION**

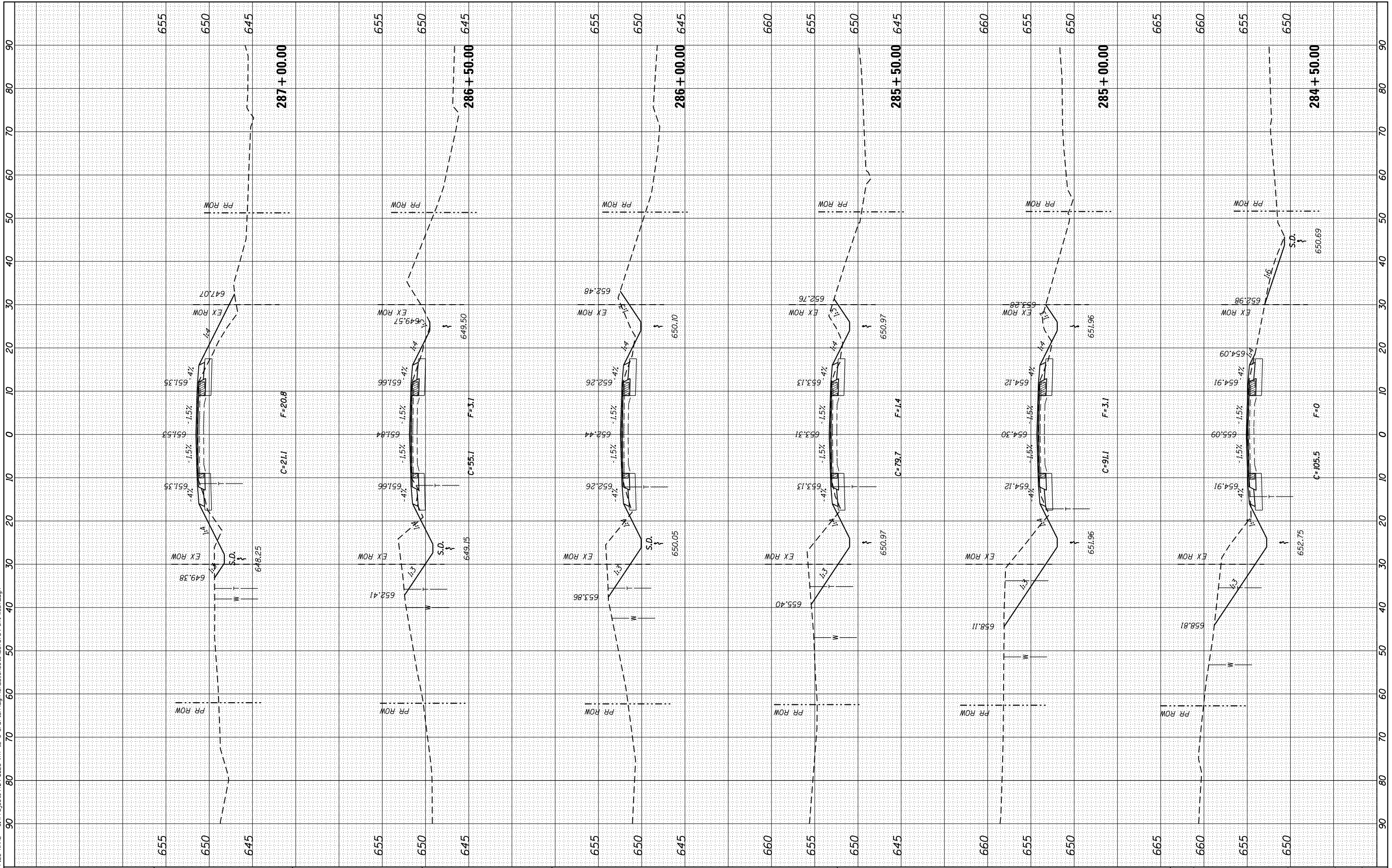
CROSS SECTIONS	
FAS ROUTE 752 (IL ROUTE 3)	
SCALE:	SHEET 75 OF 138 SHEETS STA. 281+54.00 TO STA. 284+00.00

F.A. RTE.	SECTION	COUNTY	TOTAL SHEETS	SHEET NO.
749/752	101 2RS-1	JERSEY	438	369
				CONTRACT NO. 76789
ILLINOIS FED. AID PROJECT				

FINAL SURVEY	SURVEYED	DATE
NOTE BOOK	PLOTTED	
NO.	TEMPLATE	
	AREAS CHECKED	
	AREAS CHECKED	

ORIGINAL SURVEY	SURVEYED	DATE
NOTE BOOK	PLOTTED	
NO.	TEMPLATE	
	AREAS CHECKED	
	AREAS CHECKED	

FILE NAME = S:\P\Projects\089-0228-VH-IL-3-Gratcorn\egp\CADD\Sheets\0876789-plt-ssht.dgn



USER NAME = ljaackson  
 MODEL NAME = Default  
 PLOT SCALE = 20.0000' / in.  
 PLOT DATE = 8/11/2014

DESIGNED - ACM  
 DRAWN - EDW  
 CHECKED - LWJ  
 DATE - 8-11-14

REVISED -  
 REVISED -  
 REVISED -  
 REVISED -

STATE OF ILLINOIS  
 DEPARTMENT OF TRANSPORTATION

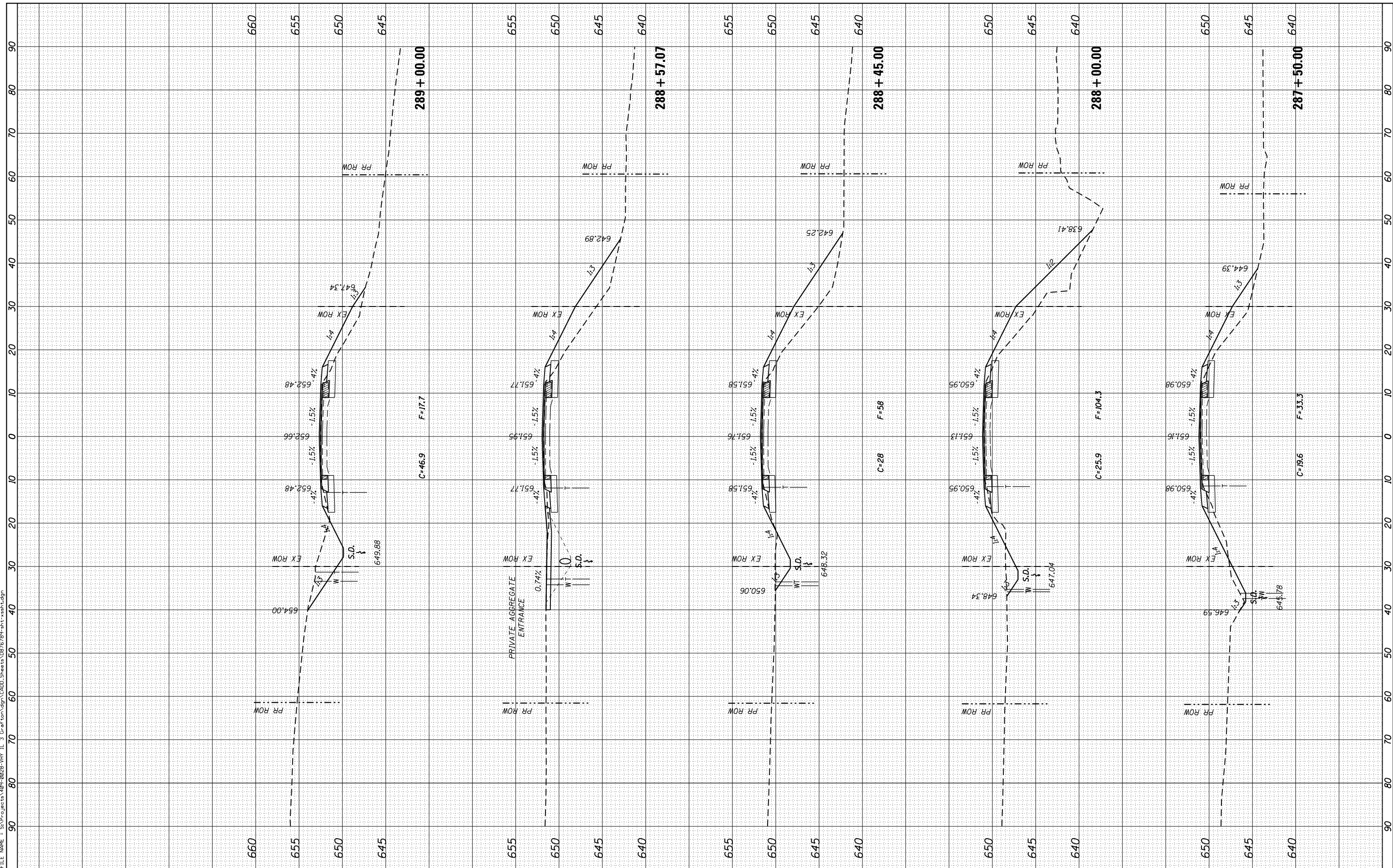
CROSS SECTIONS  
 FAS ROUTE 752 (IL ROUTE 3)  
 SCALE: SHEET 76 OF 138 SHEETS STA. 284+50.00 TO STA. 287+00.00

F.A. RTE.	SECTION	COUNTY	TOTAL SHEETS	SHEET NO.
• 749/752	101 2RS-1	JERSEY	438	370
			CONTRACT NO. 76789	
ILLINOIS FED. AID PROJECT				

FINAL SURVEY	SURVEYED	BY	DATE
NOTE BOOK	PLOTTED		
NO.	TEMPLATE		
	AREAS CHECKED		
	AREAS CHECKED		

ORIGINAL SURVEY	SURVEYED	BY	DATE
NOTE BOOK	PLOTTED		
NO.	TEMPLATE		
	AREAS CHECKED		
	AREAS CHECKED		

FILE NAME = S:\P\Projects\809-0228-VH IL 3 Grant\cadd\CADD\_Sheets\0876789-plt-ssht.dgn



USER NAME =	ljackson
MODEL NAME =	Default
PLOT SCALE =	20.0000' / in.
PLOT DATE =	8/11/2014
DESIGNED -	ACM
DRAWN -	EDW
CHECKED -	LWJ
DATE -	8-11-14

REVISED -	
REVISED -	
REVISED -	
REVISED -	

**STATE OF ILLINOIS  
DEPARTMENT OF TRANSPORTATION**

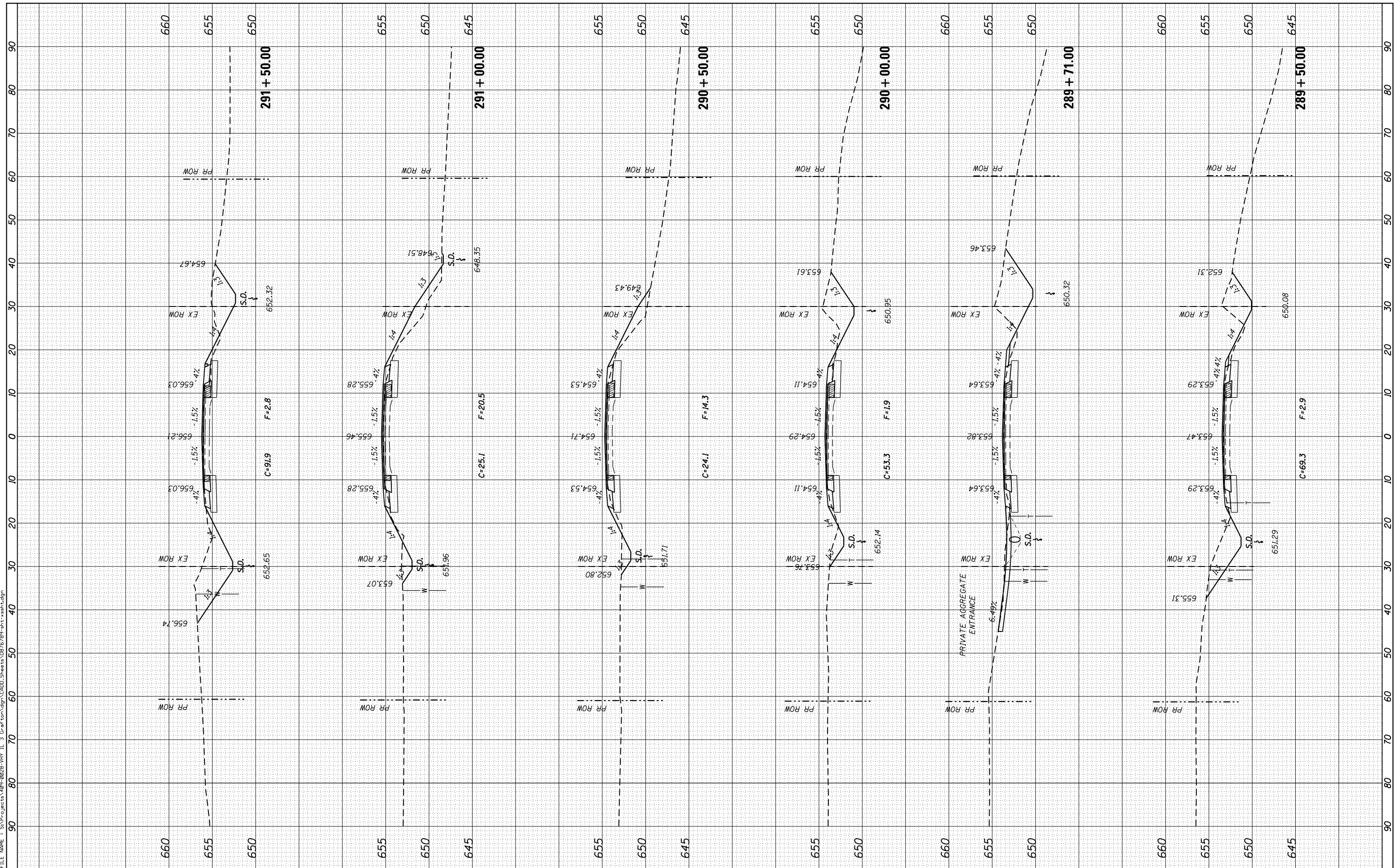
<b>CROSS SECTIONS FAS ROUTE 752 (IL ROUTE 3)</b>	
SCALE:	SHEET 77 OF 138 SHEETS STA. 287+50.00 TO STA. 289+00.00

F.A. RTE.	SECTION	COUNTY	TOTAL SHEETS	SHEET NO.
• 749/752	101 2RS-1	JERSEY	438	371
			CONTRACT NO. 76789	
ILLINOIS FED. AID PROJECT				

BY	DATE
FINAL SURVEY	SURVEYED
NO.	PLOTTED
	TEMPLATE
	AREAS CHECKED
	AREAS CHECKED

BY	DATE
ORIGINAL SURVEY	SURVEYED
NO.	PLOTTED
	TEMPLATE
	AREAS CHECKED
	AREAS CHECKED

FILE NAME = S:\P-projects\089-0229-Hwy IL 3 Grant\cadd\CADD\_Sheets\0876789-811-14-ssht.dwg



USER NAME =	l.jackson
MODEL NAME =	Default
PLOT SCALE =	20.0000' / in.
PLOT DATE =	8/11/2014
DESIGNED -	ACM
DRAWN -	EDW
CHECKED -	LWJ
DATE -	8-11-14
REVISED -	
REVISED -	
REVISED -	
REVISED -	

**STATE OF ILLINOIS  
 DEPARTMENT OF TRANSPORTATION**

**CROSS SECTIONS  
 FAS ROUTE 752 (IL ROUTE 3)**

SCALE: SHEET 78 OF 138 SHEETS STA. 289+50.00 TO STA. 291+50.00

F.A. RTE.	SECTION	COUNTY	TOTAL SHEETS	SHEET NO.
749/752	101 2RS-1	JERSEY	438	372

CONTRACT NO. 76789

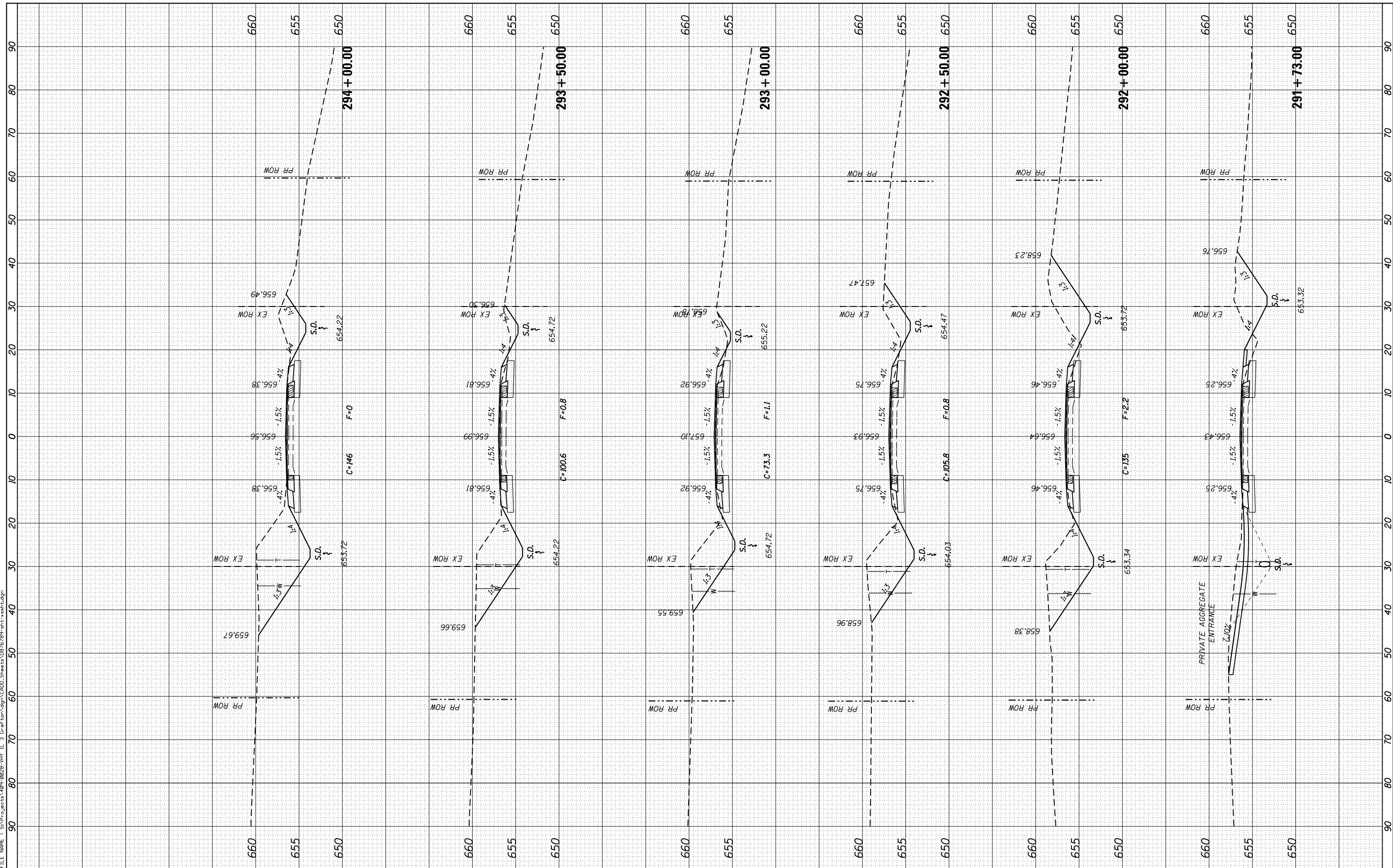
ILLINOIS FED. AID PROJECT



FINAL SURVEY NO.	SURVEYED PLOTTED TEMPLATE AREAS CHECKED	BY	DATE

ORIGINAL SURVEY NO.	SURVEYED PLOTTED TEMPLATE AREAS CHECKED	BY	DATE

FILE NAME = S:\P\Projects\809-0028\HYD\3\_Grad\cm\grad\CADD\_Sheets\0876789-811-ssht.dwg



USER NAME =	l.jackson
MODEL NAME =	Default
PLOT SCALE =	20.0000' / in.
PLOT DATE =	8/11/2014
DESIGNED -	ACM
DRAWN -	EDW
CHECKED -	LWJ
DATE -	8-11-14

REVISED -	-
REVISED -	-
REVISED -	-
REVISED -	-

**STATE OF ILLINOIS  
DEPARTMENT OF TRANSPORTATION**

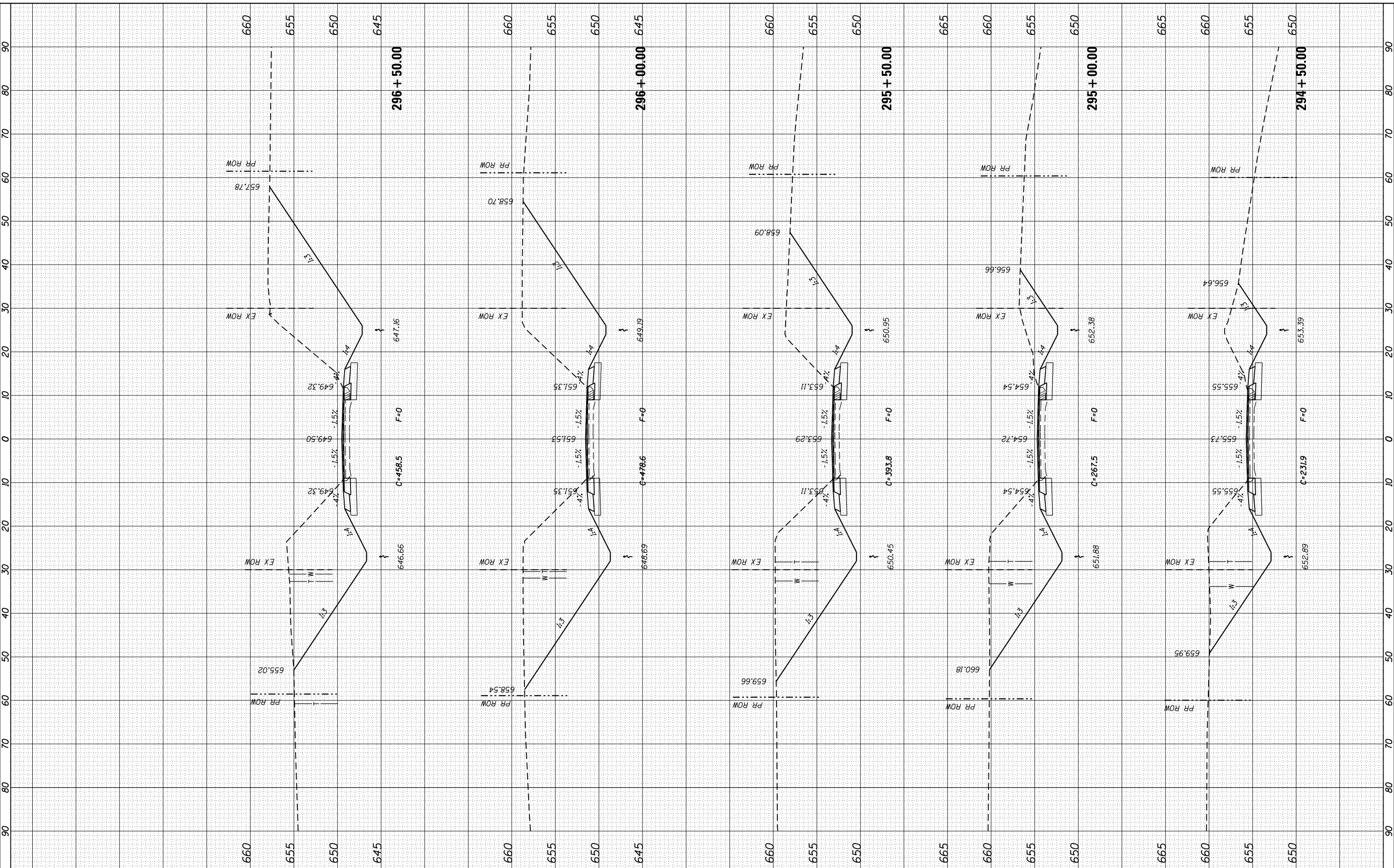
<b>CROSS SECTIONS FAS ROUTE 752 (IL ROUTE 3)</b>	
SCALE:	SHEET 79 OF 138 SHEETS STA. 291+73.00 TO STA. 294+00.00

F.A. RTE.	SECTION	COUNTY	TOTAL SHEETS	SHEET NO.
• 749/752	101 2RS-1	JERSEY	438	373
				CONTRACT NO. 76789
ILLINOIS FED. AID PROJECT				

BY	DATE
SURVEYED	
PLOTTED	
TEMPLATE	
AREAS CHECKED	
AREAS CHECKED	

BY	DATE
SURVEYED	
PLOTTED	
TEMPLATE	
AREAS CHECKED	
AREAS CHECKED	

FILE NAME = S:\P\Projects\809-0029-111 IL 3 Grant\cadd\CADD\_Sheets\0876789-111-1-1-1.dgn



USER NAME =	ljackson
MODEL NAME =	Default
PLOT SCALE =	20.0000' / in.
PLOT DATE =	8/11/2014
DESIGNED -	ACM
DRAWN -	EDW
CHECKED -	LWJ
DATE -	8-11-14

REVISED -	
REVISED -	
REVISED -	
REVISED -	

**STATE OF ILLINOIS  
DEPARTMENT OF TRANSPORTATION**

**CROSS SECTIONS  
FAS ROUTE 752 (IL ROUTE 3)**

SCALE: SHEET 80 OF 138 SHEETS STA. 294+50.00 TO STA. 296+50.00

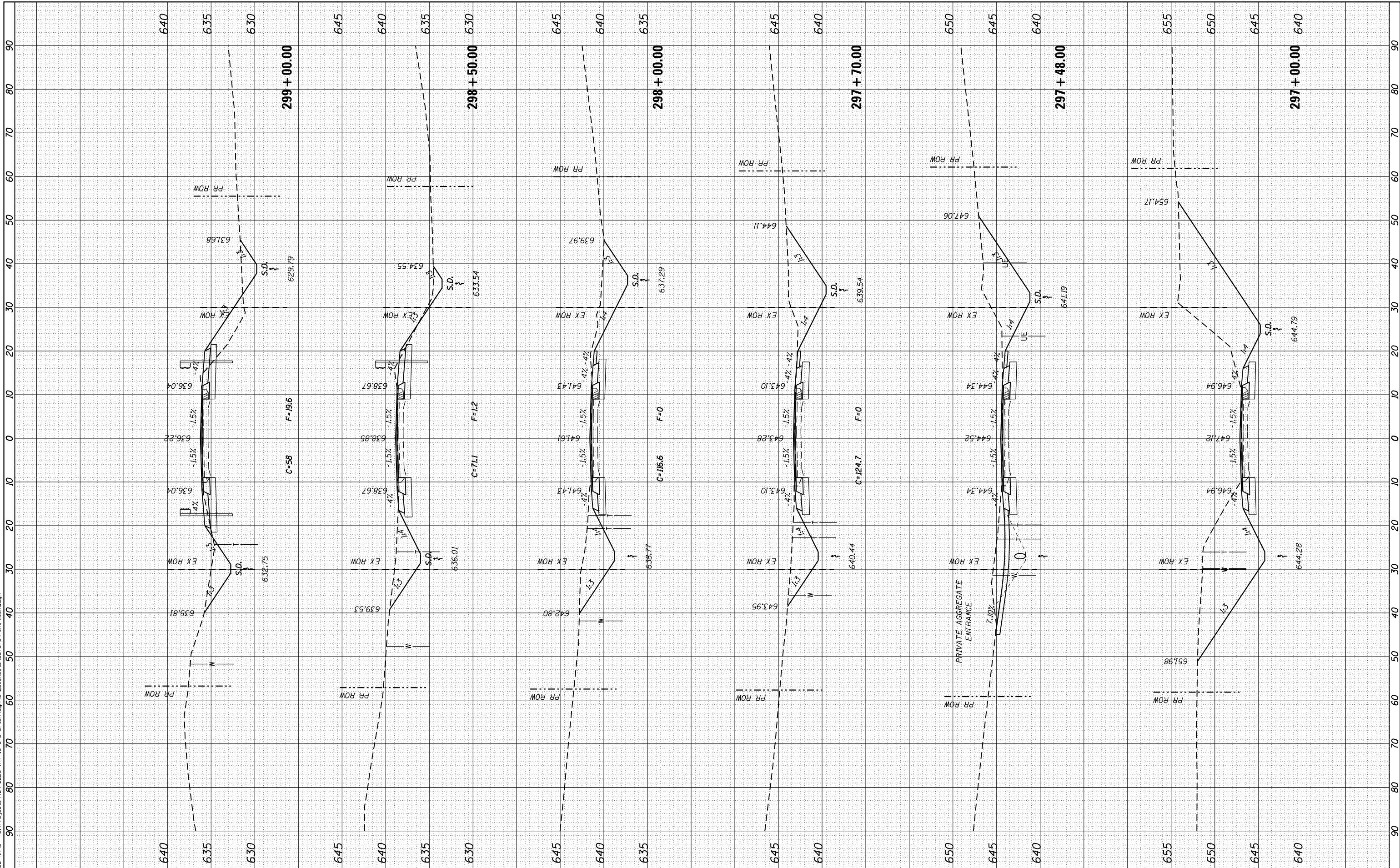
F.A. RTE.	SECTION	COUNTY	TOTAL SHEETS	SHEET NO.
•	101 2RS-1	JERSEY	438	374
•	749/752			CONTRACT NO. 76789

ILLINOIS FED. AID PROJECT

FINAL SURVEY NO.	SURVEYED	DATE
NOTE BOOK	PLOTTED	
AREAS CHECKED	TEMPLATE	
AREAS CHECKED	AREAS CHECKED	

ORIGINAL SURVEY NO.	SURVEYED	DATE
NOTE BOOK	PLOTTED	
AREAS CHECKED	TEMPLATE	
AREAS CHECKED	AREAS CHECKED	

FILE NAME = S:\P\Projects\809-0029-VH IL 3 Grant\cadd\CADD\_Sheets\0876789-plt-ssht.dgn



USER NAME = l.jackson  
 MODEL NAME = Default  
 PLOT SCALE = 20.0000' / in.  
 PLOT DATE = 8/11/2014

DESIGNED - ACM  
 DRAWN - EDW  
 CHECKED - LWJ  
 DATE - 8-11-14

REVISED -  
 REVISED -  
 REVISED -  
 REVISED -

**STATE OF ILLINOIS  
 DEPARTMENT OF TRANSPORTATION**

**CROSS SECTIONS  
 FAS ROUTE 752 (IL ROUTE 3)**

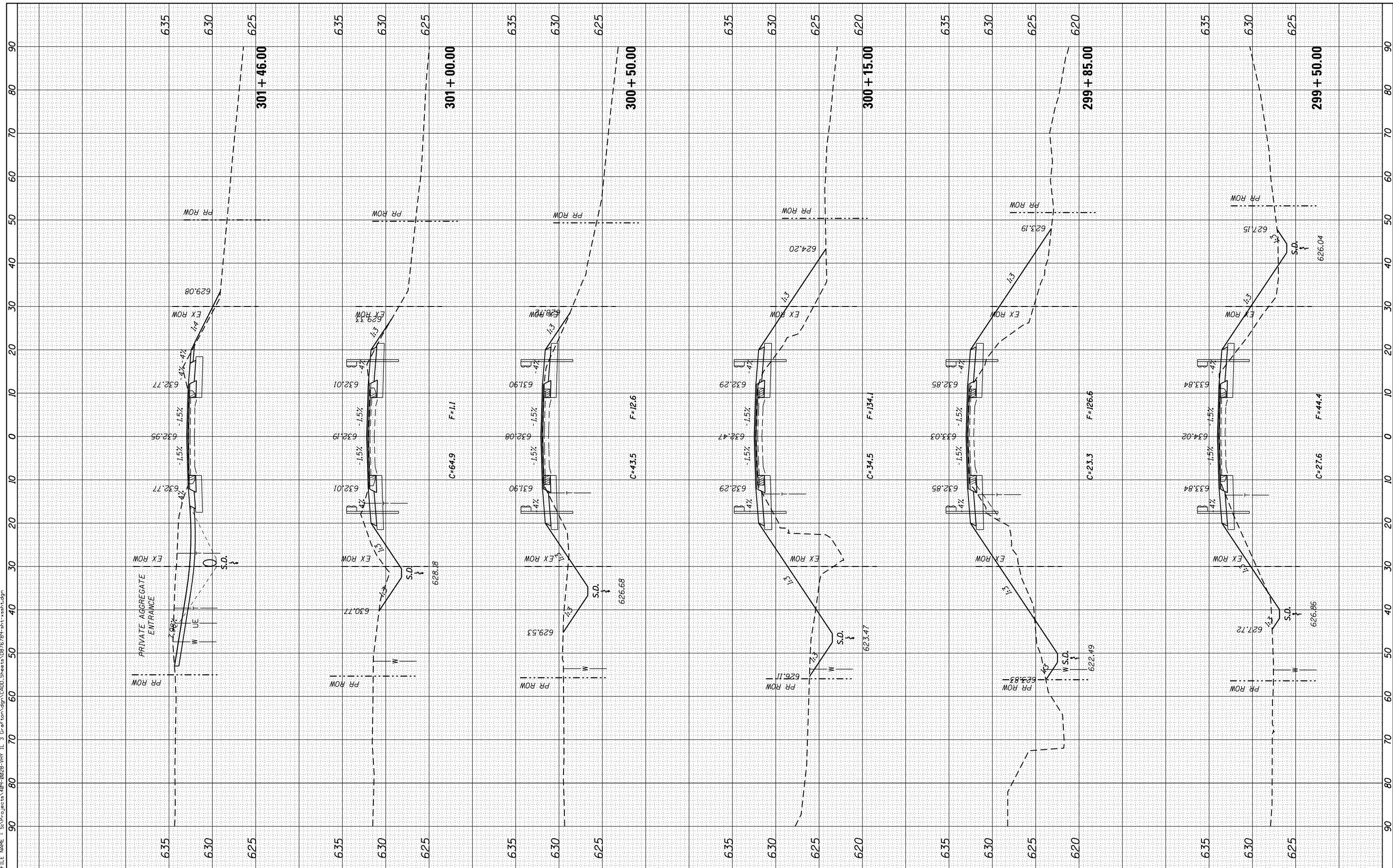
SCALE: SHEET 81 OF 138 SHEETS STA. 297+00.00 TO STA. 299+00.00

F.A. RTE.	SECTION	COUNTY	TOTAL SHEETS	SHEET NO.
749/752	101 2RS-1	JERSEY	438	375
CONTRACT NO. 76789			ILLINOIS FED. AID PROJECT	

FINAL SURVEY NO.	SURVEYED PLOTTED AREAS CHECKED	BY	DATE
NOTE BOOK NO.	TEMPLATE AREAS CHECKED		
	AREAS CHECKED		

ORIGINAL SURVEY NO.	SURVEYED PLOTTED AREAS CHECKED	BY	DATE
	TEMPLATE AREAS CHECKED		
	AREAS CHECKED		

FILE NAME = S:\P\Projects\109-0028\HYD\3\_Grat\cm\grd\CADD\_Sheets\0876789-plt-ssht.dgn



USER NAME =	l.jackson
MODEL NAME =	Default
PLOT SCALE =	20.0000' / in.
PLOT DATE =	8/11/2014
DESIGNED -	ACM
DRAWN -	EDW
CHECKED -	LWJ
DATE -	8-11-14
REVISED -	
REVISED -	
REVISED -	
REVISED -	

**STATE OF ILLINOIS  
DEPARTMENT OF TRANSPORTATION**

<b>CROSS SECTIONS FAS ROUTE 752 (IL ROUTE 3)</b>	
SCALE:	SHEET 82 OF 138 SHEETS STA. 299+50.00 TO STA. 301+46.00

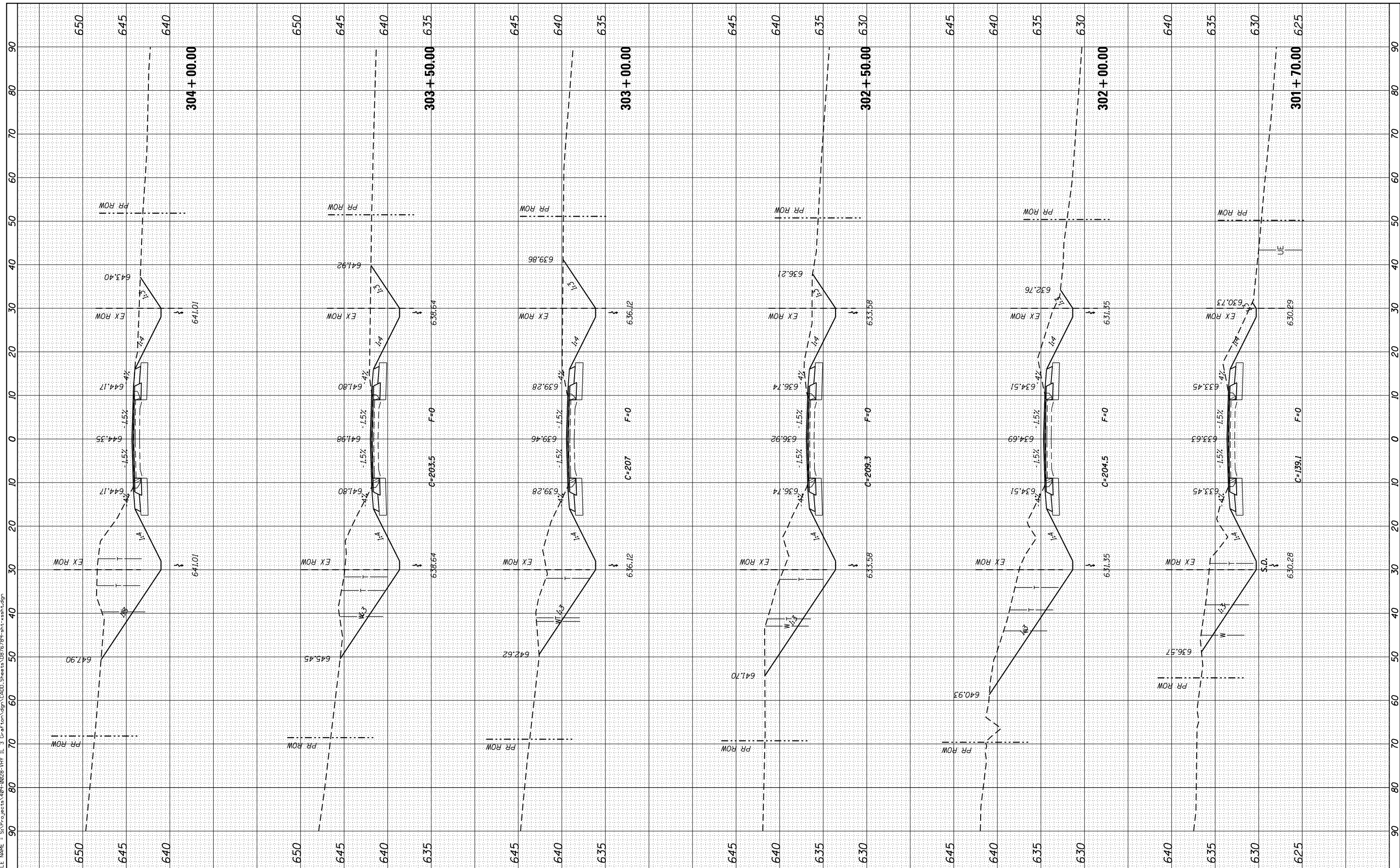
F.A. RTE.	SECTION	COUNTY	TOTAL SHEETS	SHEET NO.
• 749/752	101 2RS-1	JERSEY	438	376
			CONTRACT NO. 76789	
ILLINOIS FED. AID PROJECT				



BY	DATE

ORIGINAL SURVEY	SURVEYED	BY	DATE
NOTE BOOK	PLOTTED		
NO.	TEMPLATE		
	AREAS CHECKED		
	AREAS CHECKED		

FILE NAME = S:\P\Projects\1095-0028-VHY IL 3 Gpr\Irrig\CAD\CAD.Sheets\0875789-41t-ss-1.dgn



USER NAME =	1jackson
MODEL NAME =	Default
PLOT SCALE =	20.0000' / 1" IN.
PLOT DATE =	8/11/2014
DESIGNED -	ACM
DRAWN -	EDW
CHECKED -	LWJ
DATE -	8-11-14
REVISED -	
REVISED -	
REVISED -	
REVISED -	

**STATE OF ILLINOIS  
DEPARTMENT OF TRANSPORTATION**

SCALE:	STA. 301+70.00 TO STA. 304+00.00
SHEET	83 OF 138 SHEETS

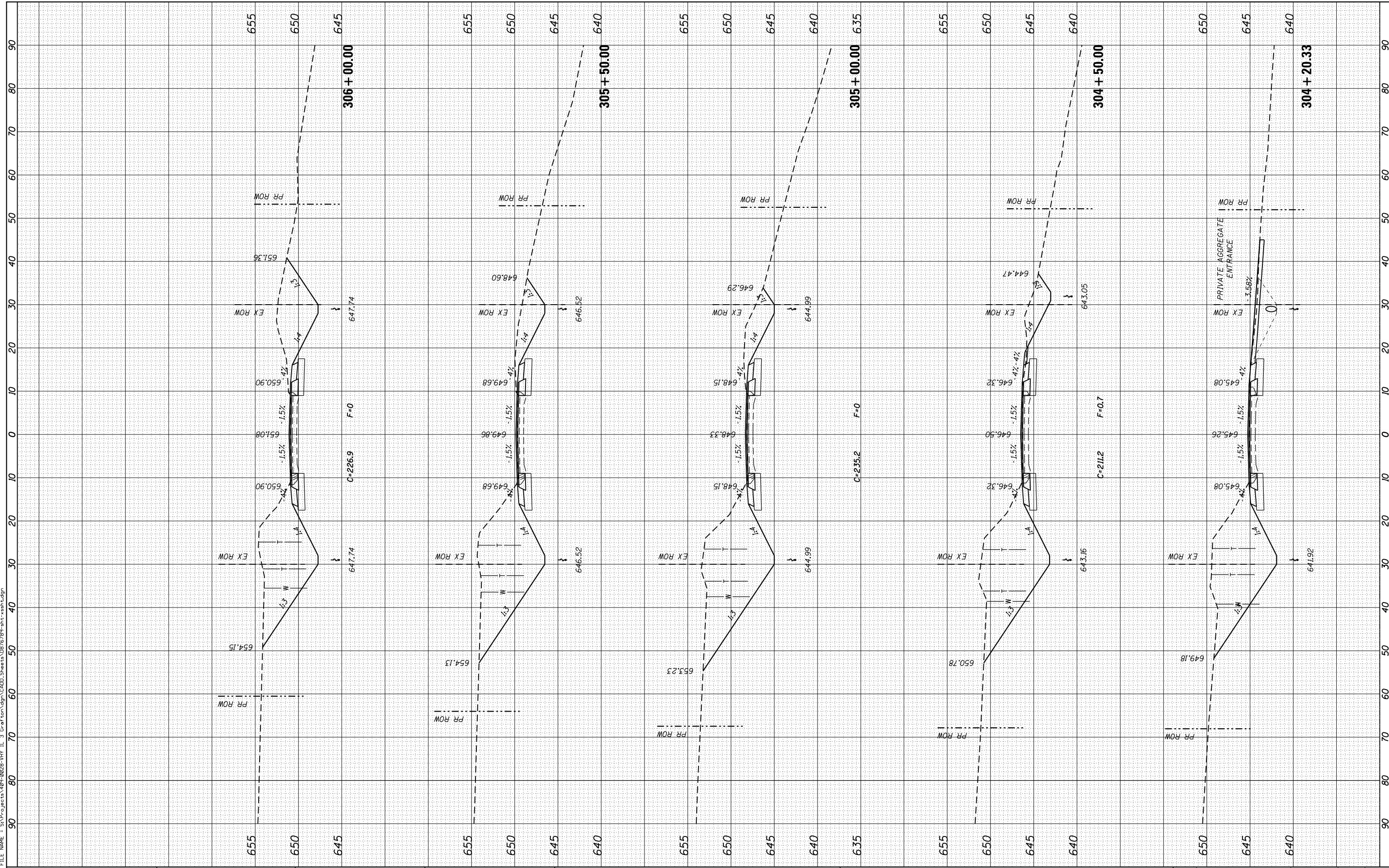
**CROSS SECTIONS  
FAS ROUTE 752 (IL ROUTE 3)**

F.A. RTE.	SECTION	COUNTY	TOTAL SHEETS	SHEET NO.
• 749/752	101 2RS-1	JERSEY	438	377
			<b>CONTRACT NO. 76789</b>	
ILLINOIS FED. AID PROJECT				

FINISH	SURVEYED	DATE
SURVEY	PLOTTED	
NOTE BOOK	TEMPLATE	
	AREAS CHECKED	
	AREAS CHECKED	

ORIGINAL	SURVEYED	DATE
SURVEY	PLOTTED	
NOTE BOOK	TEMPLATE	
	AREAS CHECKED	
	AREAS CHECKED	

FILE NAME = S:\P\projects\805-0228-VH-IL-3\Grd\top\top\CADD\_Sheets\0876789-ent-ssht.dgn



USER NAME = l.jackson	DESIGNED - ACM	REVISD -
MODEL NAME = Default	DRAWN - EDW	REVISD -
PLOT SCALE = 20.0000' / in.	CHECKED - LWJ	REVISD -
PLOT DATE = 8/11/2014	DATE - 8-11-14	REVISD -

**STATE OF ILLINOIS  
DEPARTMENT OF TRANSPORTATION**

**CROSS SECTIONS  
FAS ROUTE 752 (IL ROUTE 3)**

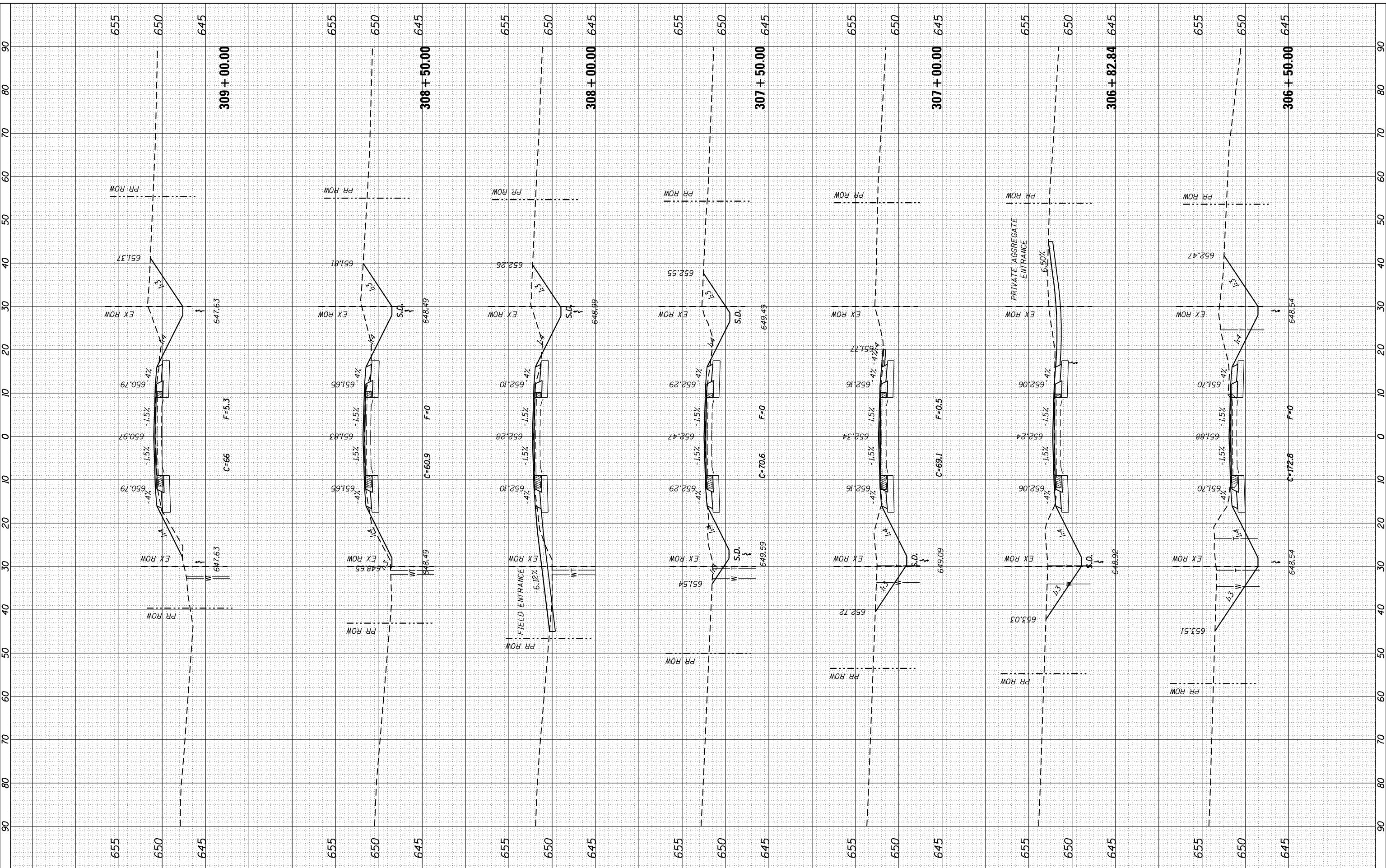
SCALE: SHEET 84 OF 138 SHEETS STA. 304+20.33 TO STA. 306+00.00

F.A. RTE.	SECTION	COUNTY	TOTAL SHEETS	SHEET NO.
• 749/752	101 2RS-1	JERSEY	438	378
		CONTRACT NO. 76789		
		ILLINOIS FED. AID PROJECT		

BY	DATE

ORIGINAL SURVEY	SURVEYED
NOTE BOOK	PLOTTED
	TEMPLATE
	AREAS CHECKED
	AREAS CHECKED
	AREAS CHECKED

FILE NAME = S:\P\Projects\809-0225\HYD IL 3\Grat\cros\cros.dwg



USER NAME = ljackson  
 MODEL NAME = Default  
 PLOT SCALE = 20.0000' / in.  
 PLOT DATE = 8/11/2014

DESIGNED - ACM  
 DRAWN - EDW  
 CHECKED - LWJ  
 DATE - 8-11-14

REVISED -  
 REVISED -  
 REVISED -  
 REVISED -

STATE OF ILLINOIS  
 DEPARTMENT OF TRANSPORTATION

CROSS SECTIONS  
 FAS ROUTE 752 (IL ROUTE 3)

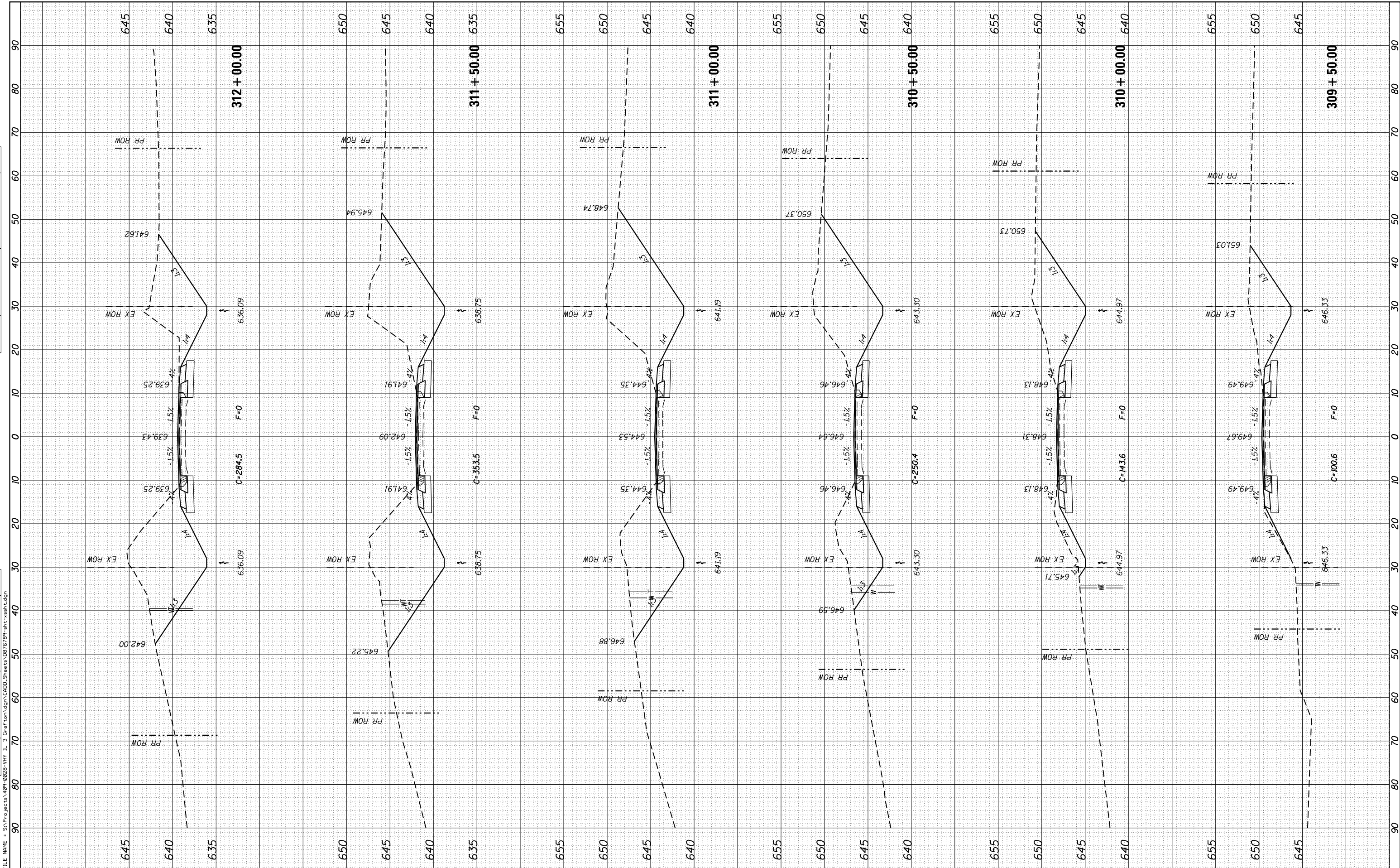
SCALE: SHEET 85 OF 138 SHEETS STA. 306+50.00 TO STA. 309+00.00

F.A. RTE.	SECTION	COUNTY	TOTAL SHEETS	SHEET NO.
• 749/752	101 2RS-1	JERSEY	438	379
CONTRACT NO. 76789		ILLINOIS FED. AID PROJECT		

BY	DATE

BY	DATE

FILE NAME = S:\P\projects\809-002B-VH IL 3 Grd Top\egp\CADD\Sheets\0876789-411-1-11-14.dgn



USER NAME = l.jackson  
 MODEL NAME = Default  
 PLOT SCALE = 20.0000' / in.  
 PLOT DATE = 8/11/2014

DESIGNED - ACM  
 DRAWN - EDW  
 CHECKED - LWJ  
 DATE - 8-11-14

REVISED -  
 REVISED -  
 REVISED -  
 REVISED -

STATE OF ILLINOIS  
 DEPARTMENT OF TRANSPORTATION

CROSS SECTIONS  
 FAS ROUTE 752 (IL ROUTE 3)  
 SCALE: SHEET 86 OF 138 SHEETS STA. 309+50.00 TO STA. 312+00.00

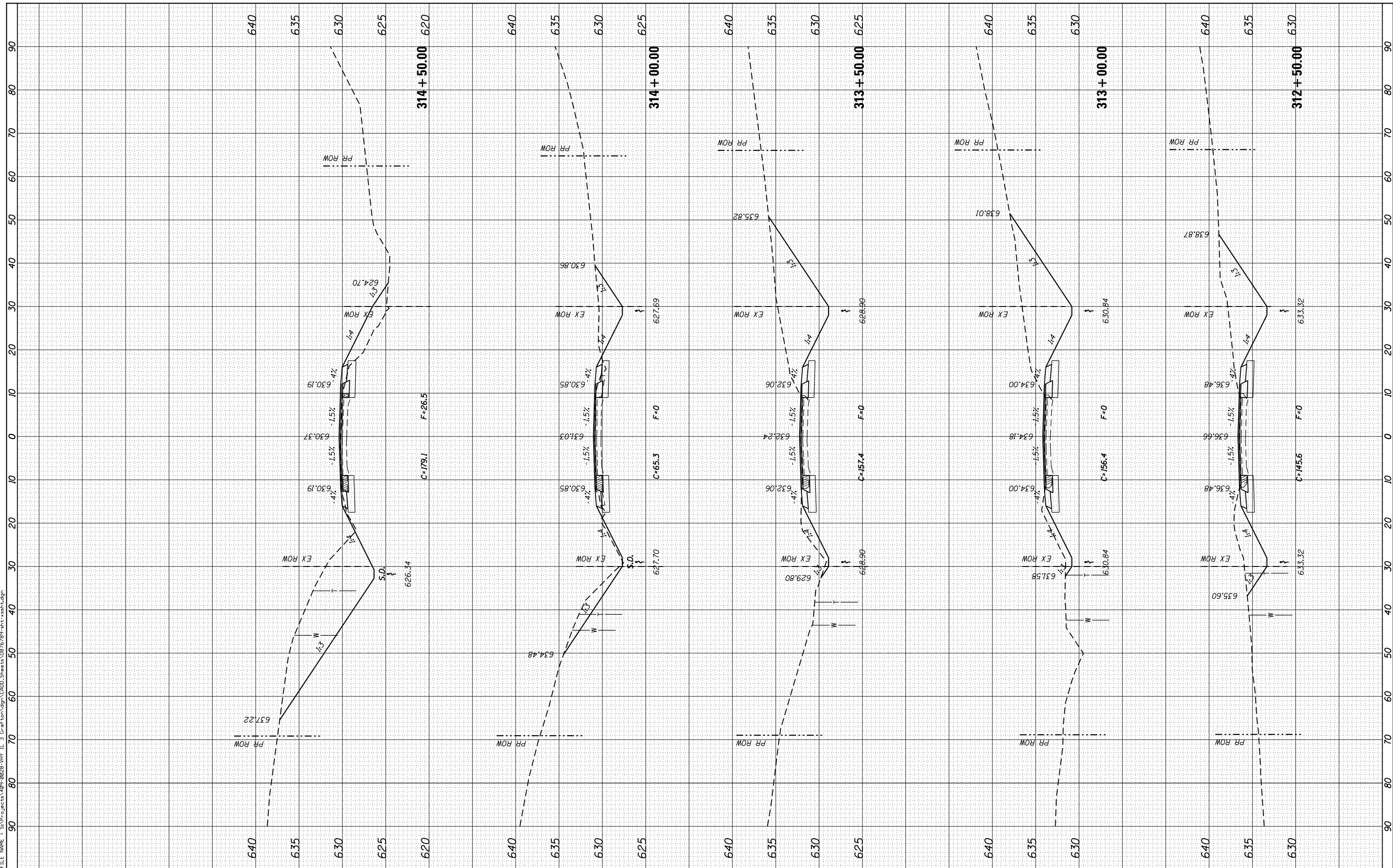
F.A. RTÉ.	SECTION	COUNTY	TOTAL SHEETS	SHEET NO.
•	101 2RS-1	JERSEY	438	380
• 749/752			CONTRACT NO. 76789	
ILLINOIS FED. AID PROJECT				



BY	DATE
SURVEYED	
PLOTTED	
TEMPLATE	
AREAS CHECKED	
AREAS CHECKED	
NO.	

BY	DATE
SURVEYED	
PLOTTED	
TEMPLATE	
AREAS CHECKED	
AREAS CHECKED	
NO.	

FILE NAME = S:\P\Projects\809-0229-VH IL 3 Gravel\cadd\CADD\_Sheets\0876789-plt-ssht.dgn



USER NAME = ljackson	DESIGNED - ACM	REVISED -
MODEL NAME = Default	DRAWN - EDW	REVISED -
PLOT SCALE = 20.0000' / 1"	CHECKED - LWJ	REVISED -
PLOT DATE = 8/11/2014	DATE - 8-11-14	REVISED -

**STATE OF ILLINOIS  
DEPARTMENT OF TRANSPORTATION**

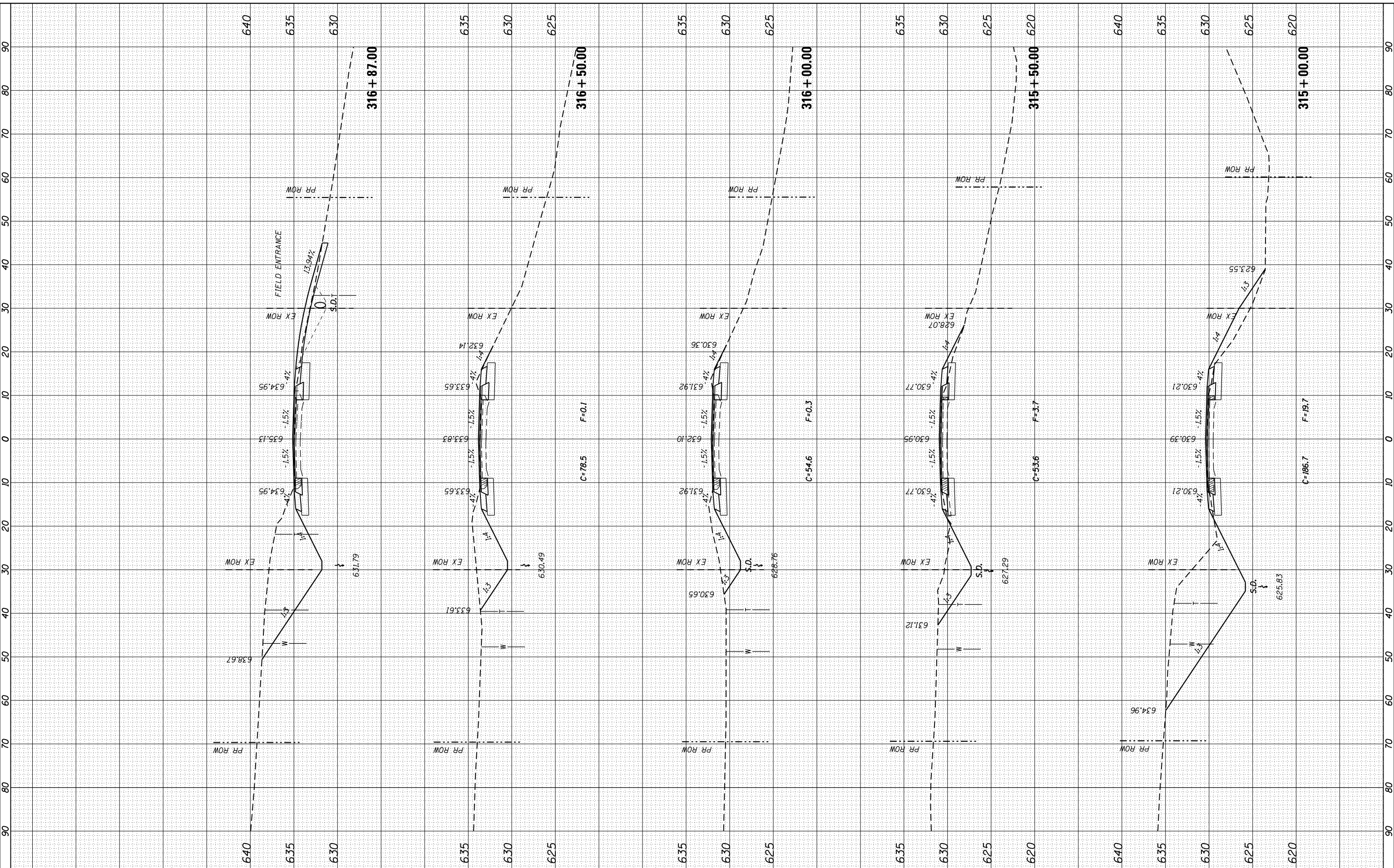
<b>CROSS SECTIONS FAS ROUTE 752 (IL ROUTE 3)</b>		
SCALE:	SHEET 87 OF 138 SHEETS	STA. 312+50.00 TO STA. 314+50.00

F.A. RTE.	SECTION	COUNTY	TOTAL SHEETS	SHEET NO.
• 749/752	101 2RS-1	JERSEY	438	381
			CONTRACT NO. 76789	
ILLINOIS FED. AID PROJECT				

BY	DATE
SURVEYED	PLOTTED
NOTE BOOK	AREAS CHECKED
NO.	AREAS CHECKED

BY	DATE
SURVEYED	PLOTTED
NOTE BOOK	AREAS CHECKED
NO.	AREAS CHECKED

FILE NAME = S:\P-Projects\095-0228-VH-IL-3-Grat\sm\gca\000\_Sheets\0876789-814-2-sheet.dgn



USER NAME = jackson	DESIGNED - ACM	REVISED -
MODEL NAME = Default	DRAWN - EDW	REVISED -
PLOT SCALE = 20.0000' / 1"	CHECKED - LWJ	REVISED -
PLOT DATE = 8/11/2014	DATE - 8-11-14	REVISED -

C=78.5	F=0.1
C=54.6	F=0.3
C=53.6	F=3.7
C=186.7	F=19.7

STATE OF ILLINOIS  
DEPARTMENT OF TRANSPORTATION

CROSS SECTIONS  
FAS ROUTE 752 (IL ROUTE 3)

SCALE:      SHEET 88 OF 138 SHEETS      STA. 315+00.00 TO STA. 316+87.00

F.A. RTE.	SECTION	COUNTY	TOTAL SHEETS	SHEET NO.
• 749/752	101 2RS-1	JERSEY	438	382
				CONTRACT NO. 76789

ILLINOIS FED. AID PROJECT

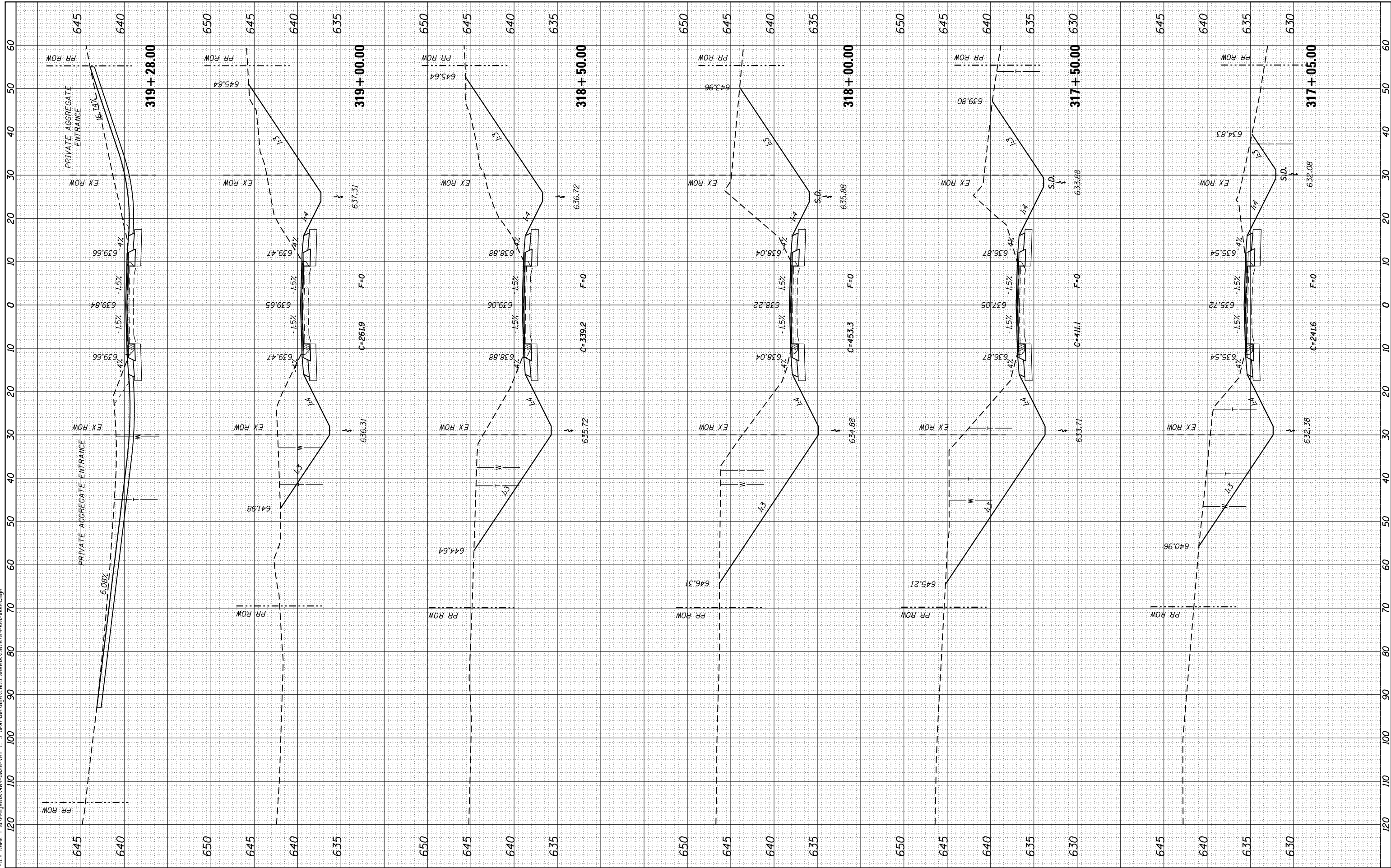


1328 SVA Bradley P. Smith Drive  
Troy, IL 61864  
PHONE: 618.667.1400

FINAL SURVEY	SURVEYED
NOTE BOOK	PLOTTED
AREAS CHECKED	TEMPLATE
AREAS CHECKED	AREAS CHECKED

ORIGINAL SURVEY	SURVEYED
NOTE BOOK	PLOTTED
AREAS CHECKED	TEMPLATE
AREAS CHECKED	AREAS CHECKED

FILE NAME = S:\p\projects\489-0225-VH-IL-3-Grat\cadd\CADD\_Sheets\0876789-811-ssht.dgn



USER NAME	= 1jackson
MODEL NAME	= Default
PLOT SCALE	= 20.0000' / 1" IN.
PLOT DATE	= 8/11/2014

DESIGNED	- ACM	REVISED	-
DRAWN	- EDW	REVISED	-
CHECKED	- LWJ	REVISED	-
DATE	- 8-11-14	REVISED	-

**STATE OF ILLINOIS  
DEPARTMENT OF TRANSPORTATION**

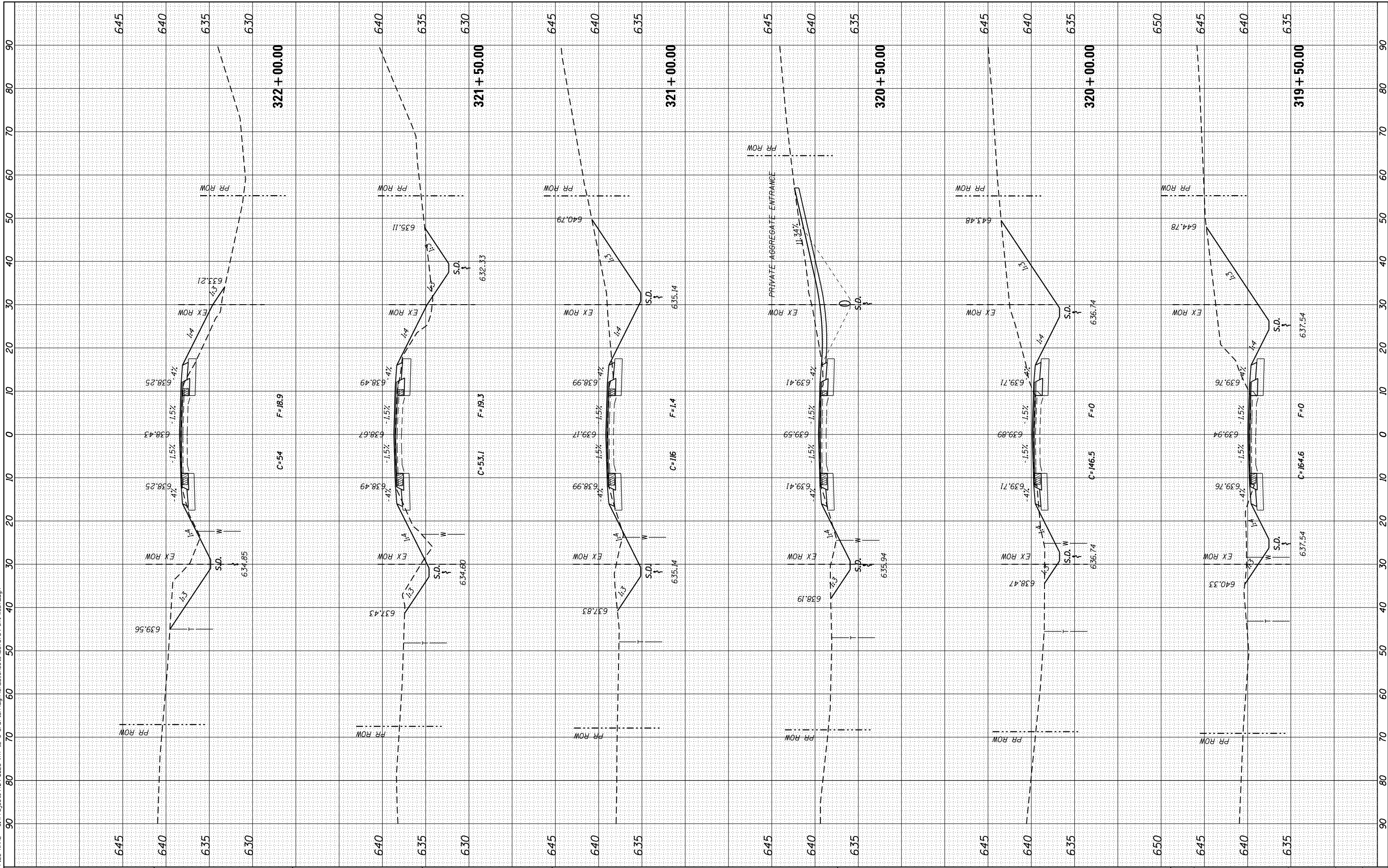
CROSS SECTIONS FAS ROUTE 752 (IL ROUTE 3)	
SCALE:	SHEET 89 OF 138 SHEETS STA. 317+05.00 TO STA. 319+28.00

F.A. RTE.	SECTION	COUNTY	TOTAL SHEETS	SHEET NO.
• 749/752	101 2RS-1	JERSEY	438	383
			CONTRACT NO.	76789
ILLINOIS FED. AID PROJECT				

FINAL SURVEY	SURVEYED	DATE
NOTE BOOK	PLOTTED	
NO.	TEMPLATE	
	AREAS CHECKED	
	AREAS CHECKED	

ORIGINAL SURVEY	SURVEYED	DATE
NOTE BOOK	PLOTTED	
NO.	TEMPLATE	
	AREAS CHECKED	
	AREAS CHECKED	

FILE NAME = S:\P-projects\089-0028-VH-IL-3-Gravel\cadd\CADD\_Sheets\0876789-plt-ssht.dgn



USER NAME = ljackson  
 MODEL NAME = Default  
 PLOT SCALE = 20.0000' / in.  
 PLOT DATE = 8/11/2014

DESIGNED - ACM  
 DRAWN - EDW  
 CHECKED - LWJ  
 DATE - 8-11-14

REVISED -  
 REVISED -  
 REVISED -  
 REVISED -

STATE OF ILLINOIS  
 DEPARTMENT OF TRANSPORTATION

CROSS SECTIONS  
 FAS ROUTE 752 (IL ROUTE 3)

SCALE: SHEET 90 OF 138 SHEETS STA. 319+50.00 TO STA. 322+00.00

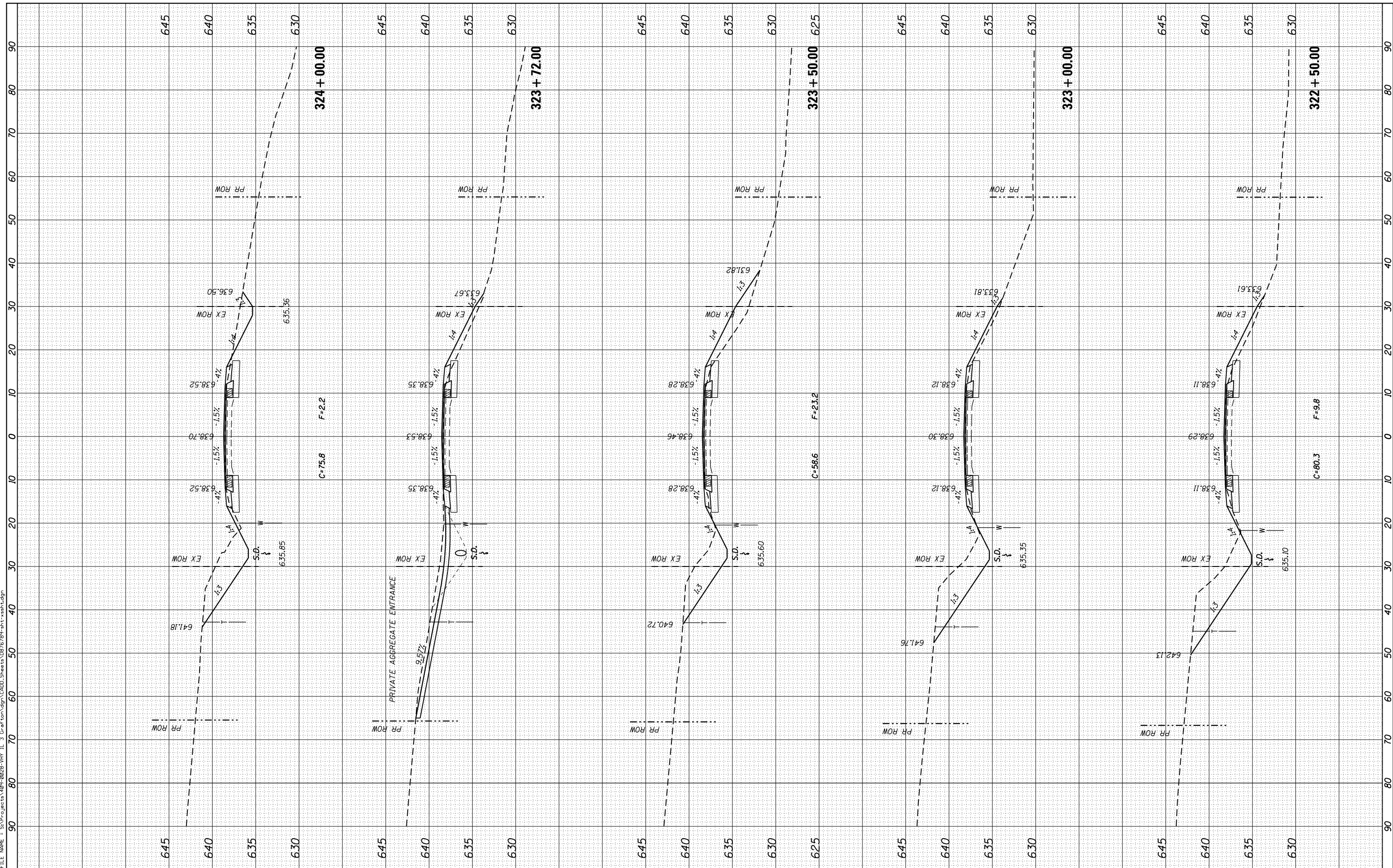
F.A. RTE.	SECTION	COUNTY	TOTAL SHEETS	SHEET NO.
749/752	101 2RS-1	JERSEY	438	384
CONTRACT NO. 76789			ILLINOIS FED. AID PROJECT	



FINAL SURVEY NO.	SURVEYED	DATE
NOTE BOOK	PLOTTED	
AREAS CHECKED	TEMPLATE	
AREAS CHECKED	AREAS CHECKED	

ORIGINAL SURVEY NO.	SURVEYED	DATE
NOTE BOOK	PLOTTED	
AREAS CHECKED	TEMPLATE	
AREAS CHECKED	AREAS CHECKED	

FILE NAME = S:\P\Projects\809-0029-VH IL 3 Gar Con Vgn CAD.D Sheets\0876789-91t-ssht.dgn



USER NAME = l.jackson	DESIGNED - ACM	REVISED -
MODEL NAME = Default	DRAWN - EDW	REVISED -
PLOT SCALE = 20.0000' / in.	CHECKED - LWJ	REVISED -
PLOT DATE = 8/11/2014	DATE - 8-11-14	REVISED -

**STATE OF ILLINOIS  
DEPARTMENT OF TRANSPORTATION**

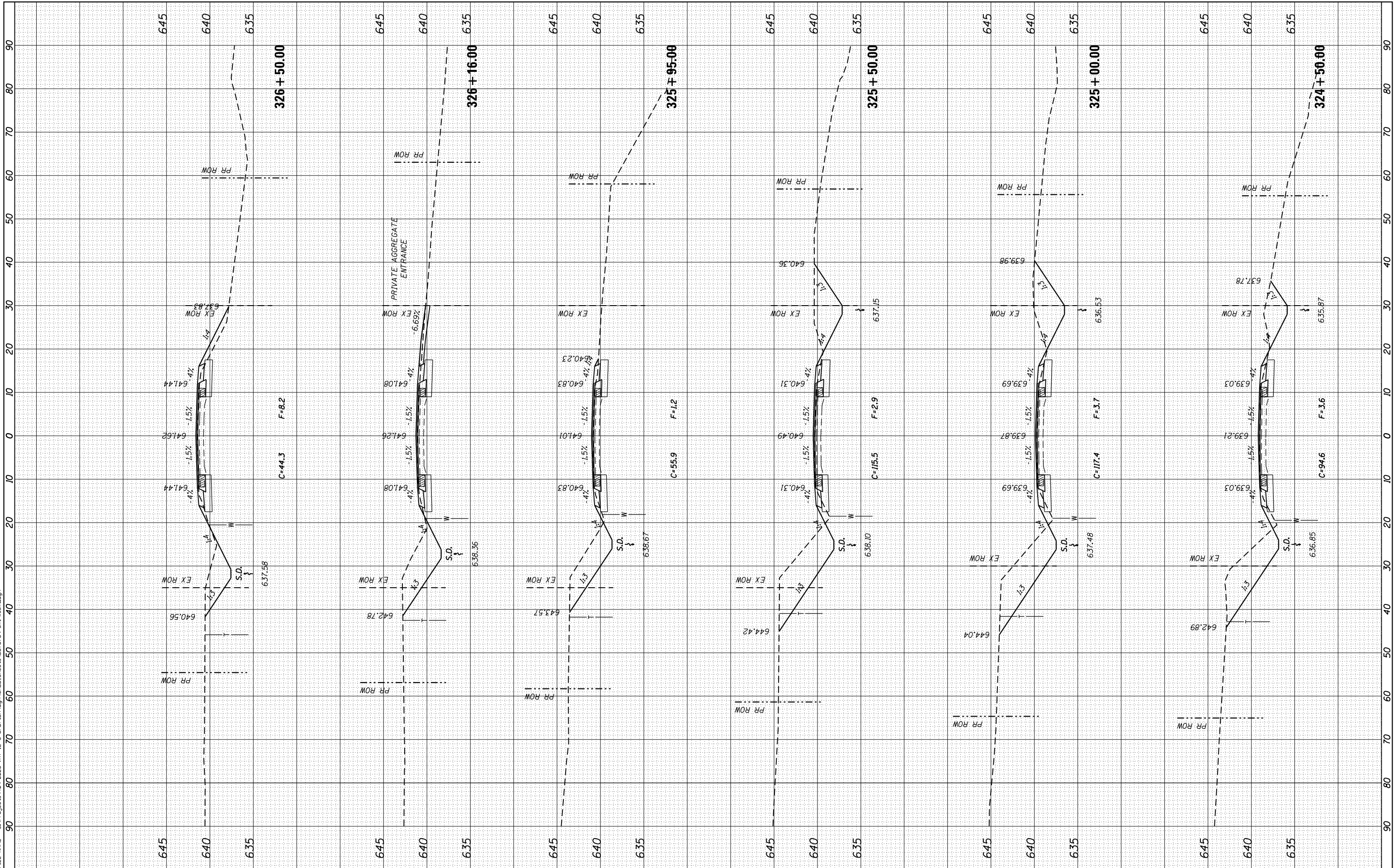
<b>CROSS SECTIONS</b>	
<b>FAS ROUTE 752 (IL ROUTE 3)</b>	
SCALE:	SHEET 91 OF 138 SHEETS STA. 322+50.00 TO STA. 324+00.00

F.A. RTE.	SECTION	COUNTY	TOTAL SHEETS	SHEET NO.
749/752	101 2RS-1	JERSEY	438	385
CONTRACT NO. 76789			ILLINOIS FED. AID PROJECT	

BY	DATE
FINAL SURVEY	SURVEYED
NOTE BOOK	PLOTTED
NO.	TEMPLATE
	AREAS CHECKED
	AREAS CHECKED

BY	DATE
ORIGINAL SURVEY	SURVEYED
NOTE BOOK	PLOTTED
NO.	TEMPLATE
	AREAS CHECKED
	AREAS CHECKED

FILE NAME = S:\P\projects\489-0228-VH IL 3 Gravel\top\egp\CADD\_Sheets\0876789-489-489-489-489.dgn



USER NAME =	ljackson
MODEL NAME =	Default
PLOT SCALE =	20.0000' / in.
PLOT DATE =	8/11/2014
DESIGNED -	ACM
DRAWN -	EDW
CHECKED -	LWJ
DATE -	8-11-14
REVISED -	
REVISED -	
REVISED -	
REVISED -	

**STATE OF ILLINOIS  
DEPARTMENT OF TRANSPORTATION**

**CROSS SECTIONS  
FAS ROUTE 752 (IL ROUTE 3)**

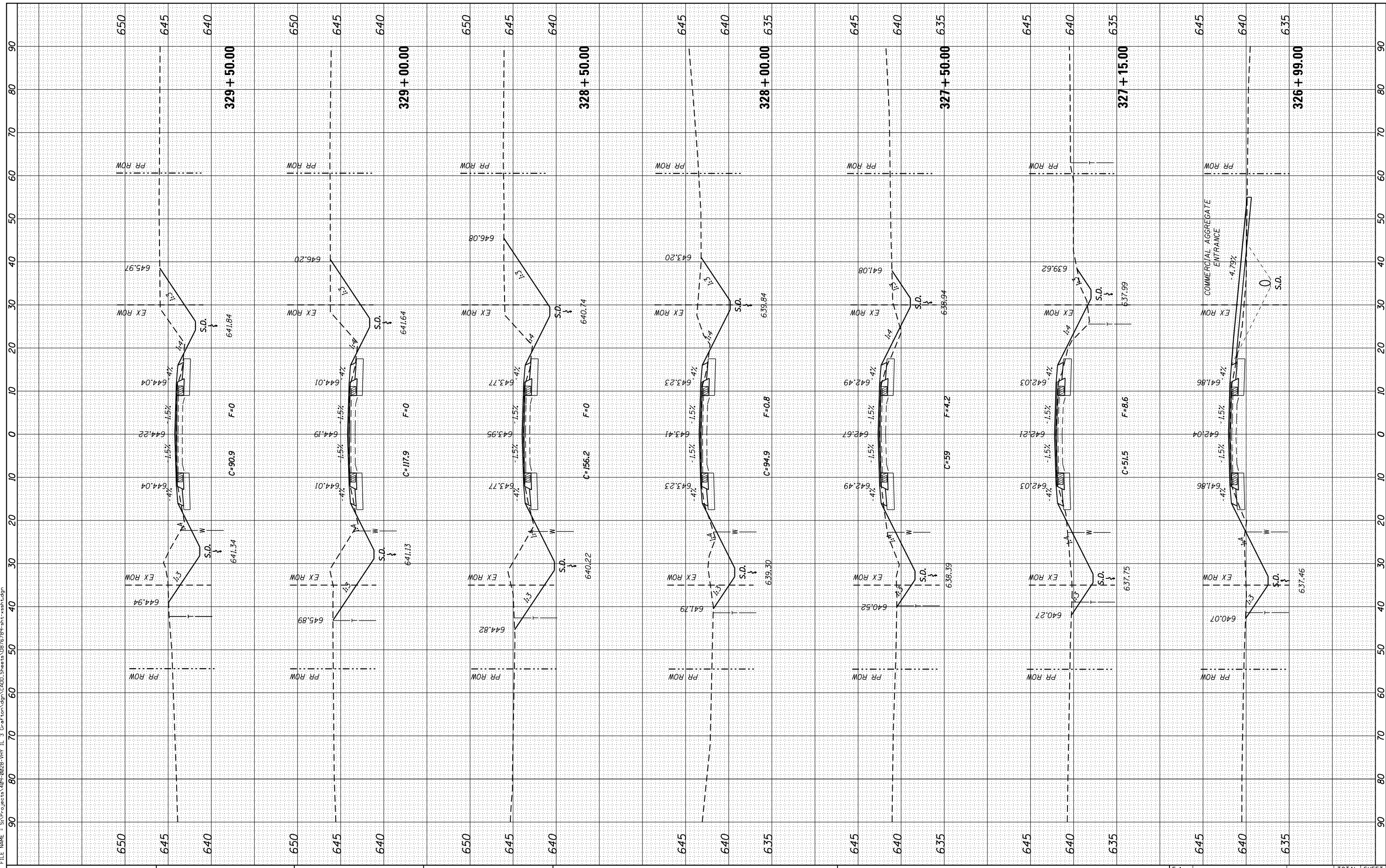
SCALE: SHEET 92 OF 138 SHEETS STA. 324+50.00 TO STA. 326+50.00

F.A. RTE.	SECTION	COUNTY	TOTAL SHEETS	SHEET NO.
749/752	101 2RS-1	JERSEY	438	386
			CONTRACT NO. 76789	
ILLINOIS FED. AID PROJECT				

BY	DATE

BY	DATE

FILE NAME = S:\P\Projects\089-0228\HYD.L 3\_CrossSections\CADD\_Sheets\0876789-814-314-314.dgn



USER NAME = l.jackson  
 MODEL NAME = Default  
 PLOT SCALE = 20.0000' / 1"  
 PLOT DATE = 8/11/2014

DESIGNED - ACM  
 DRAWN - EDW  
 CHECKED - LWJ  
 DATE - 8-11-14

REVISED -  
 REVISED -  
 REVISED -  
 REVISED -

**STATE OF ILLINOIS  
 DEPARTMENT OF TRANSPORTATION**

**CROSS SECTIONS  
 FAS ROUTE 752 (IL ROUTE 3)**

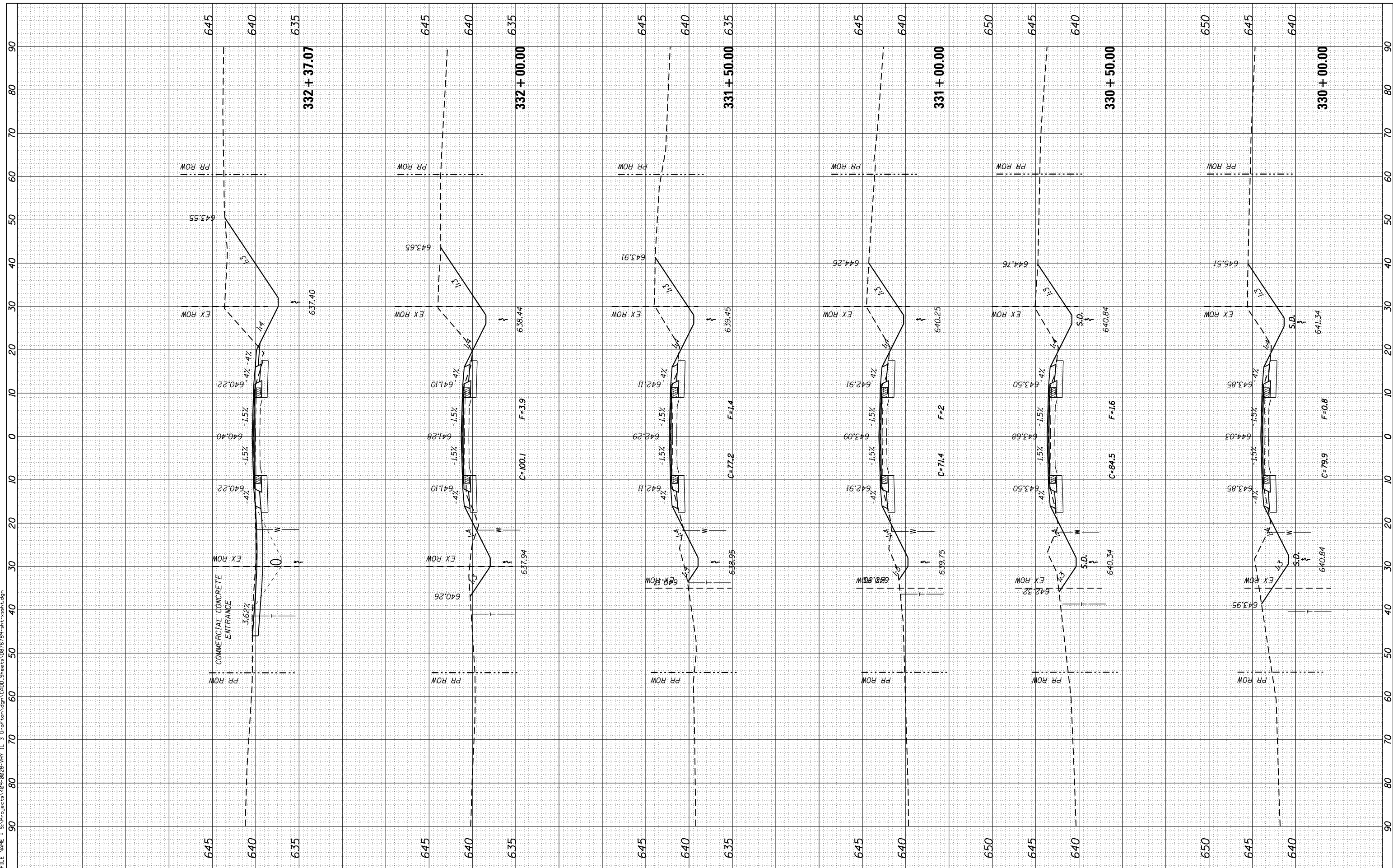
SCALE: SHEET 93 OF 138 SHEETS STA. 326+99.00 TO STA. 329+50.00

F.A. RTÉ.	SECTION	COUNTY	TOTAL SHEETS	SHEET NO.
•	101 2RS-1	JERSEY	438	387
•	749/752			CONTRACT NO. 76789
ILLINOIS FED. AID PROJECT				

BY	DATE
FINAL SURVEY	SURVEYED
NOTE BOOK	PLOTTED
NO.	TEMPLATE
	AREAS CHECKED
	AREAS CHECKED

BY	DATE
ORIGINAL SURVEY	SURVEYED
NOTE BOOK	PLOTTED
NO.	TEMPLATE
	AREAS CHECKED
	AREAS CHECKED

FILE NAME = S:\P-projects\809-0228-VH IL 3 Grd Cor'n Vg'n CAD Sheets\0876789-811-essht.dgn



USER NAME = l\_jackson  
 MODEL NAME = Default  
 PLOT SCALE = 20.0000' / in.  
 PLOT DATE = 8/11/2014

DESIGNED - ACM  
 DRAWN - EDW  
 CHECKED - LWJ  
 DATE - 8-11-14

REVISED -  
 REVISED -  
 REVISED -  
 REVISED -

**STATE OF ILLINOIS  
 DEPARTMENT OF TRANSPORTATION**

**CROSS SECTIONS  
 FAS ROUTE 752 (IL ROUTE 3)**

SCALE: SHEET 94 OF 138 SHEETS STA. 330+00.00 TO STA. 332+37.07

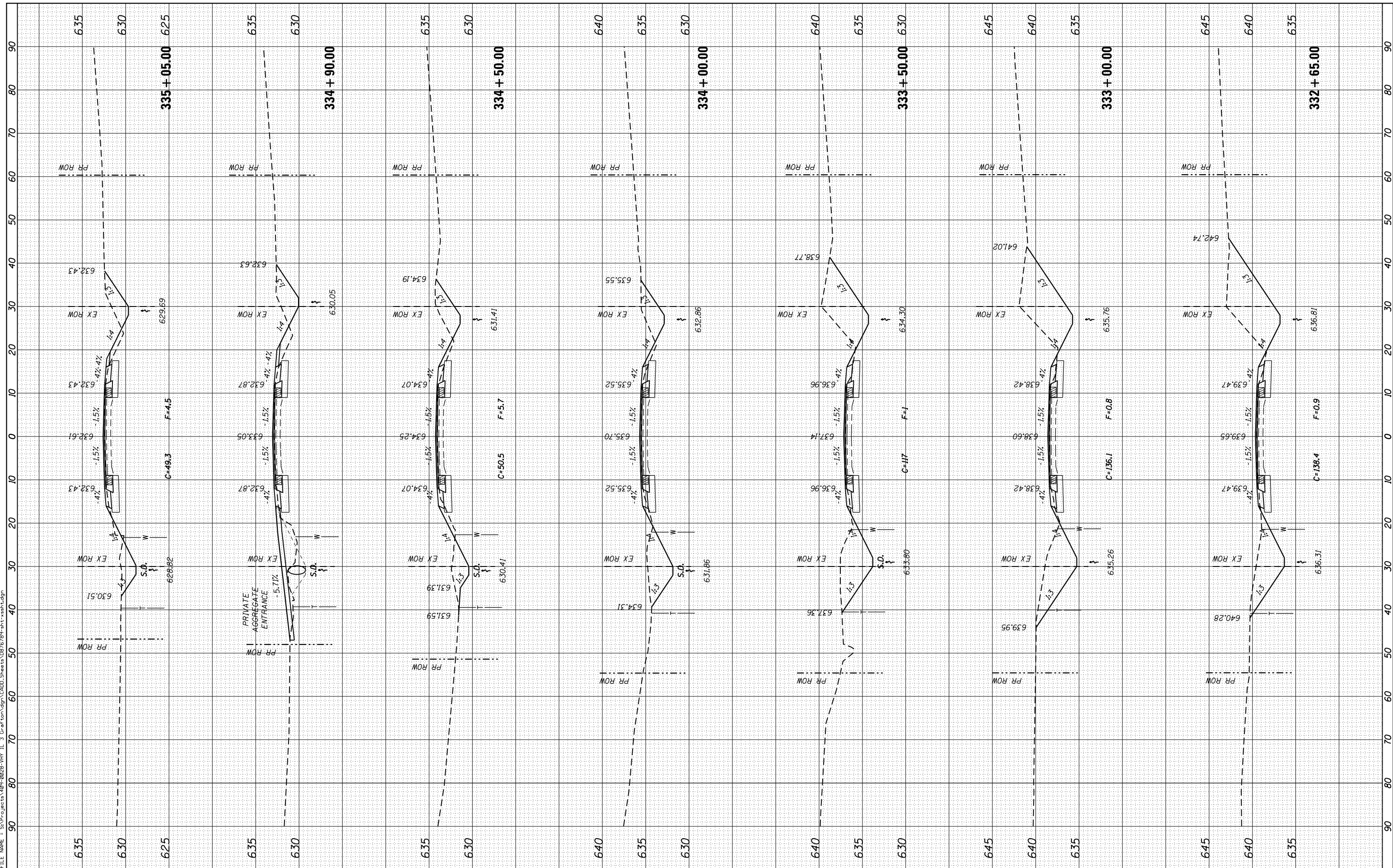
F.A. RTE.	SECTION	COUNTY	TOTAL SHEETS	SHEET NO.
• 749/752	101 2RS-1	JERSEY	438	388
CONTRACT NO. 76789			ILLINOIS FED. AID PROJECT	



FINAL SURVEY NO.	SURVEYED PLOTTED TEMPLATE AREAS CHECKED
DATE	BY

ORIGINAL SURVEY NO.	SURVEYED PLOTTED TEMPLATE AREAS CHECKED
DATE	BY

FILE NAME = S:\P\Projects\089-0228-VH IL 3 Grant\cadd\CADD\_Sheets\0876789-438-11-11-11.dwg



USER NAME = ljackson  
 MODEL NAME = Default  
 PLOT SCALE = 20.0000' / in.  
 PLOT DATE = 8/11/2014

DESIGNED - ACM  
 DRAWN - EDW  
 CHECKED - LWJ  
 DATE - 8-11-14

REVISED -  
 REVISED -  
 REVISED -  
 REVISED -

**STATE OF ILLINOIS  
 DEPARTMENT OF TRANSPORTATION**

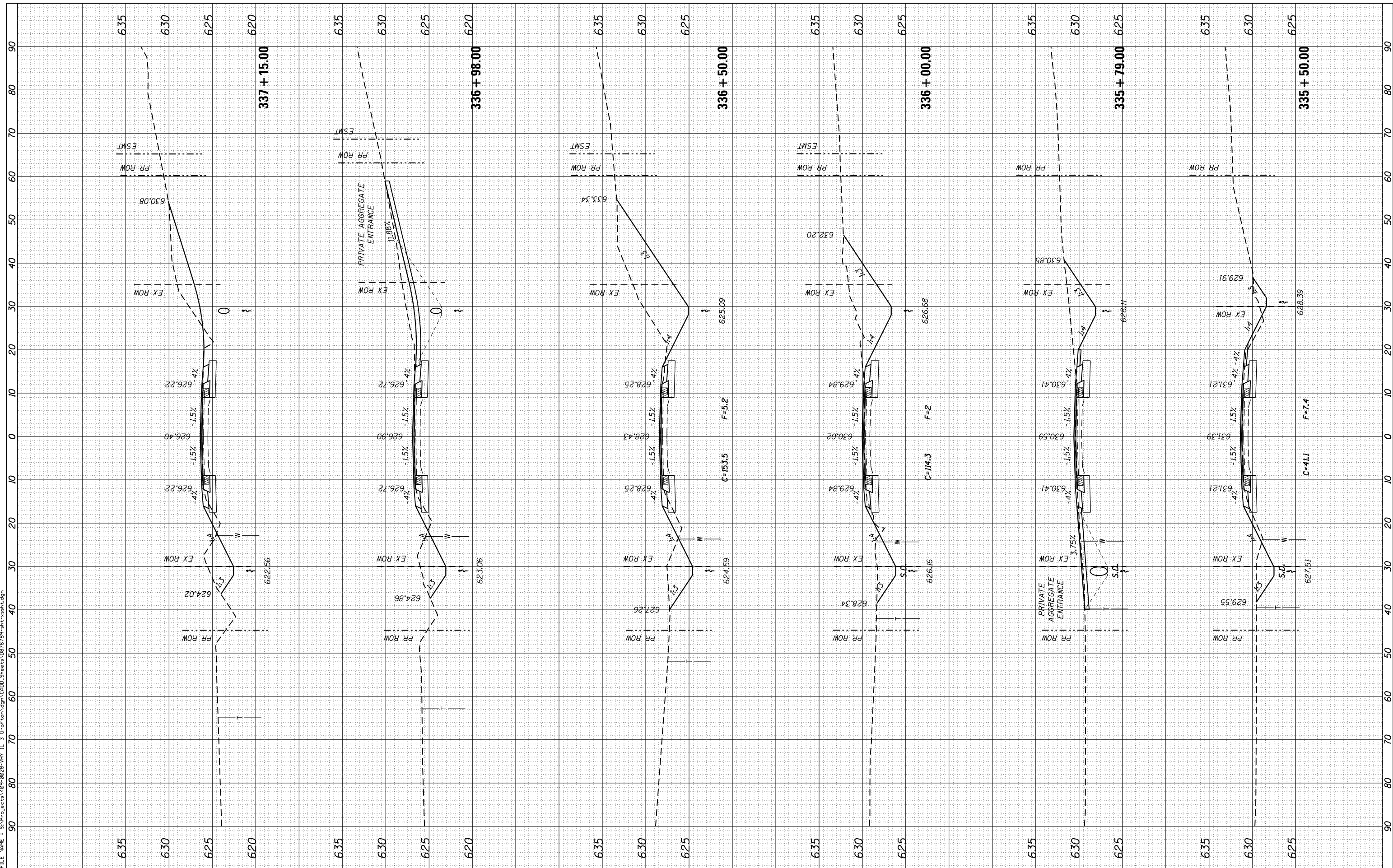
**CROSS SECTIONS  
 FAS ROUTE 752 (IL ROUTE 3)**  
 SCALE: SHEET 95 OF 138 SHEETS STA. 332+65.00 TO STA. 335+05.00

F.A. RTE.	SECTION	COUNTY	TOTAL SHEETS	SHEET NO.
749/752	101 2RS-1	JERSEY	438	389
CONTRACT NO. 76789			ILLINOIS FED. AID PROJECT	

FINAL SURVEY NO.	SURVEYED PLOTTED AREAS CHECKED
NO.	DATE
	BY
	DATE
	DATE
	DATE

ORIGINAL SURVEY NO.	SURVEYED PLOTTED AREAS CHECKED
NO.	DATE
	BY
	DATE
	DATE
	DATE

FILE NAME = S:\P\Projects\089-0228-VH IL 3 Grant\cadd\CADD\_Sheets\089-0228-VH-01-14-14.dwg



USER NAME = l.jackson	DESIGNED - ACM	REVISED -
MODEL NAME = Default	DRAWN - EDW	REVISED -
PLOT SCALE = 20.0000' / 1"	CHECKED - LWJ	REVISED -
PLOT DATE = 8/11/2014	DATE - 8-11-14	REVISED -

STATE OF ILLINOIS  
DEPARTMENT OF TRANSPORTATION

CROSS SECTIONS  
FAS ROUTE 752 (IL ROUTE 3)

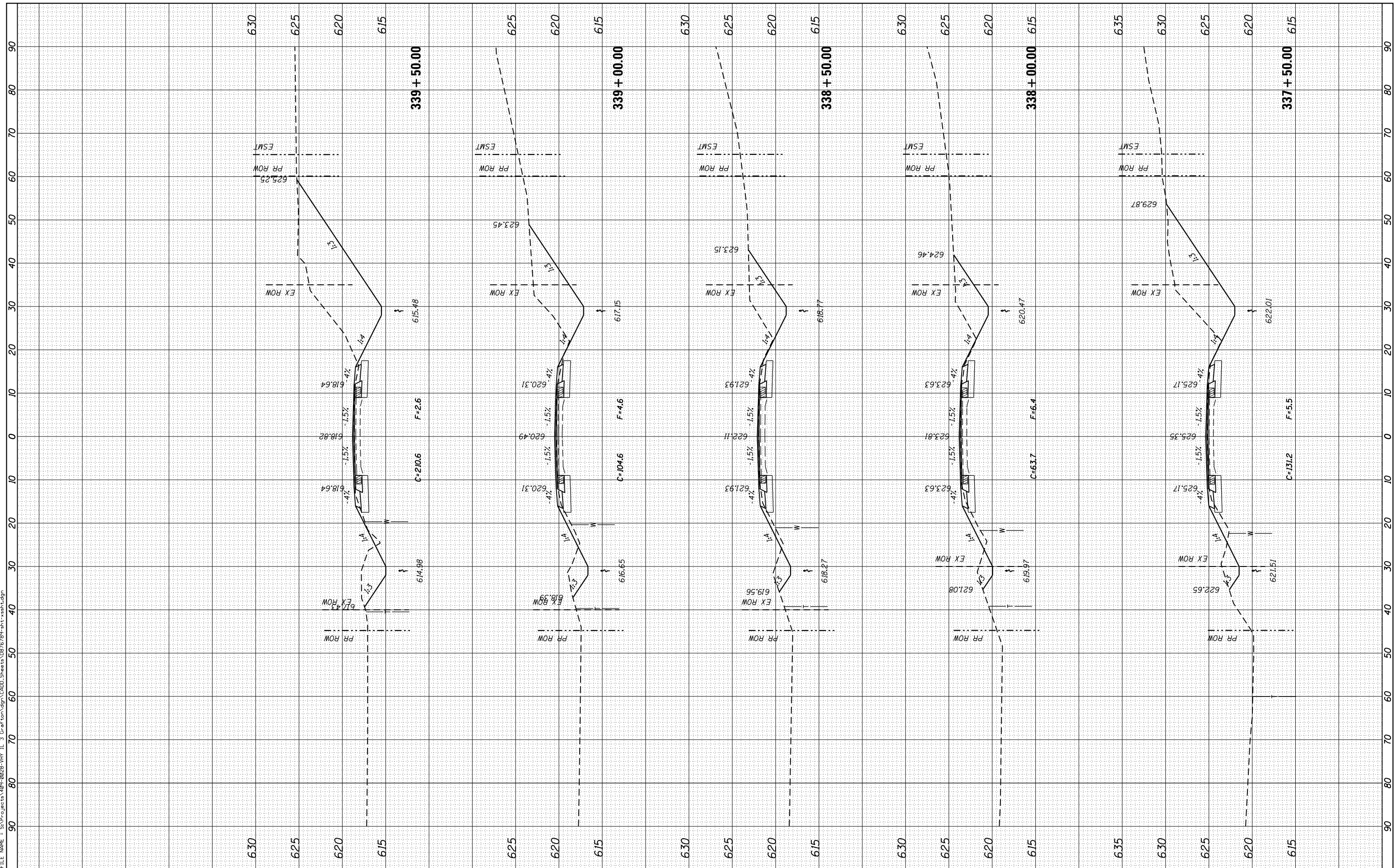
SCALE: SHEET 96 OF 138 SHEETS STA. 335+50.00 TO STA. 337+15.00

F.A. RTÉ.	SECTION	COUNTY	TOTAL SHEETS	SHEET NO.
•	101 2RS-1	JERSEY	438	390
•	749/752		CONTRACT NO.	76789
			ILLINOIS FED. AID PROJECT	

BY	DATE

ORIGINAL SURVEY	SURVEYED	BY	DATE
NOTE BOOK	PLOTTED		
	TEMPLATE		
	AREAS CHECKED		
	AREAS CHECKED		
	AREAS CHECKED		
	AREAS CHECKED		

FILE NAME = S:\P\projects\809-0028\HYD IL 3\Grat\cm\log\CADD\Sheets\0876789-plt-sshd.tbl



USER NAME =	l1ackson
MODEL NAME =	Default
PLOT SCALE =	20.0000' / in.
PLOT DATE =	8/11/2014
DESIGNED -	ACM
DRAWN -	EDW
CHECKED -	LWJ
DATE -	8-11-14
REVISED -	
REVISED -	
REVISED -	
REVISED -	

**STATE OF ILLINOIS**  
**DEPARTMENT OF TRANSPORTATION**

**CROSS SECTIONS**  
**FAS ROUTE 752 (IL ROUTE 3)**

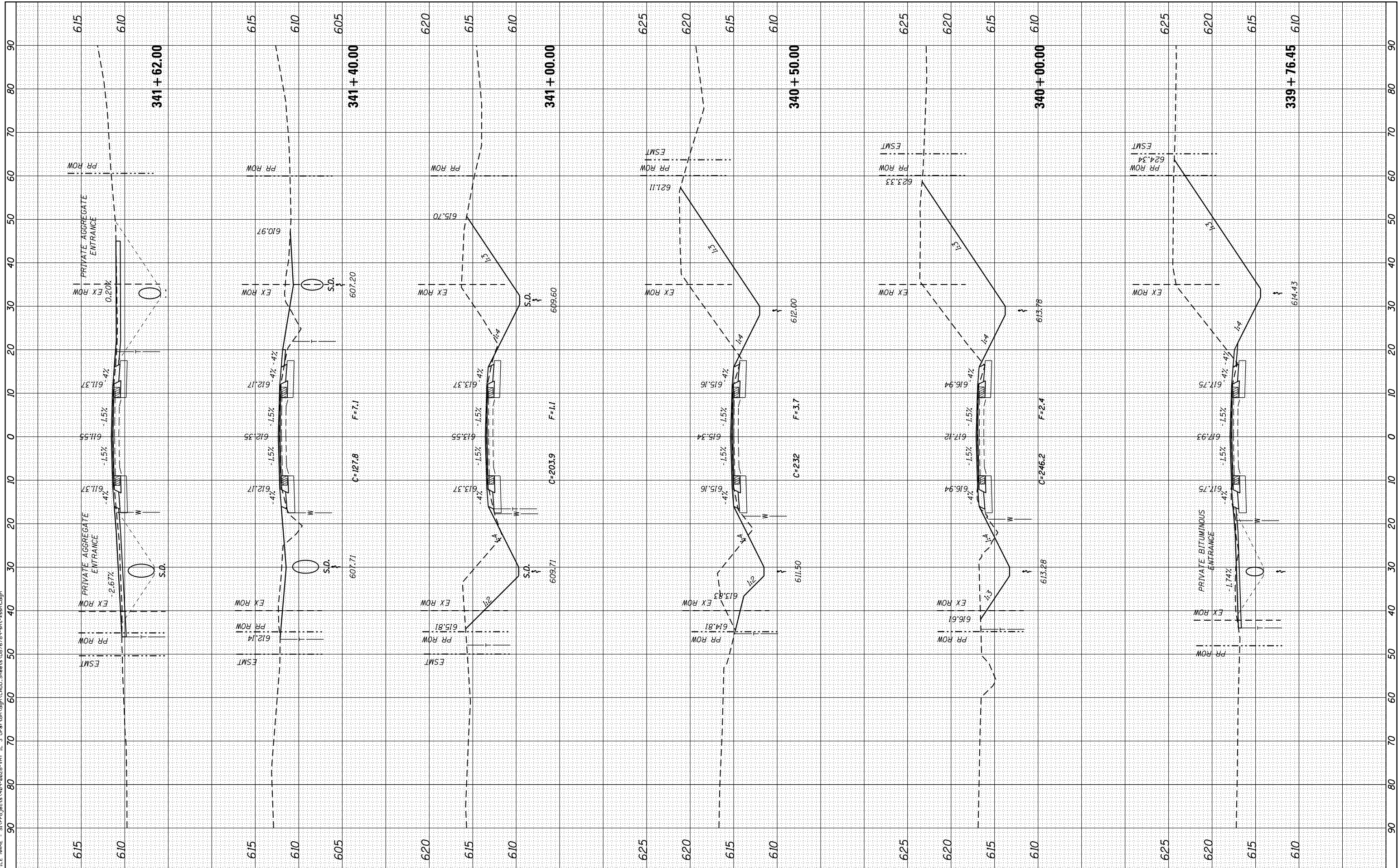
SCALE: SHEET 97 OF 138 SHEETS STA. 337+50.00 TO STA. 339+50.00

F.A. RTE.	SECTION	COUNTY	TOTAL SHEETS	SHEET NO.
• 749/752	101 2RS-1	JERSEY	438	391
CONTRACT NO. 76789			ILLINOIS FED. AID PROJECT	

FILE NAME = S:\P\Projects\489-0028-VH IL 3 Grd Corr\cadd\CADD\_Sheets\0816199-0101-ssht.dgn

BY	DATE
FINAL SURVEY	SURVEYED
NOTE BOOK	PLOTTED
NO.	TEMPLATE
	AREAS CHECKED
	AREAS CHECKED

BY	DATE
ORIGINAL SURVEY	SURVEYED
NOTE BOOK	PLOTTED
NO.	TEMPLATE
	AREAS CHECKED
	AREAS CHECKED



**STATE OF ILLINOIS  
DEPARTMENT OF TRANSPORTATION**

**CROSS SECTIONS  
FAS ROUTE 752 (IL ROUTE 3)**

SCALE: SHEET 98 OF 138 SHEETS STA. 339+76.45 TO STA. 341+62.00

USER NAME = ljackson	DESIGNED - ACM	REVISED -
MODEL NAME = Default	DRAWN - EDW	REVISED -
PLOT SCALE = 20.0000' / IN.	CHECKED - LWJ	REVISED -
PLOT DATE = 8/11/2014	DATE - 8-11-14	REVISED -

F.A. RTE.	SECTION	COUNTY	TOTAL SHEETS	SHEET NO.
• 749/752	101 2RS-1	JERSEY	438	392
			CONTRACT NO. 76789	
ILLINOIS FED. AID PROJECT				

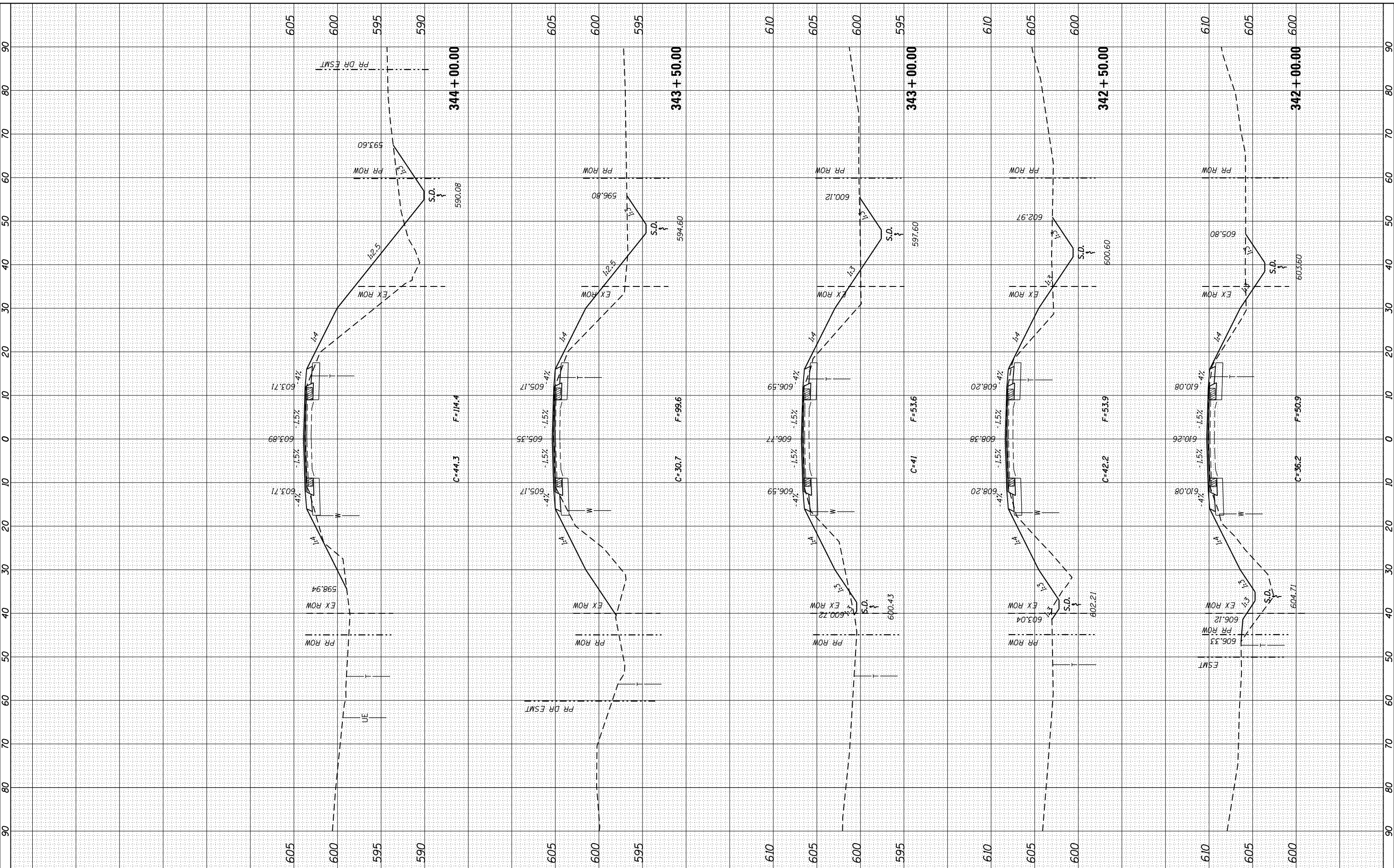




FINAL SURVEY	SURVEYED	DATE
NO.	PLOTTED	
	TEMPLATE	
	AREAS CHECKED	
	AREAS CHECKED	

ORIGINAL SURVEY	SURVEYED	DATE
NO.	PLOTTED	
	TEMPLATE	
	AREAS CHECKED	
	AREAS CHECKED	

FILE NAME = S:\P\Projects\089-0025-VH-IL-3\Grat\cm\p\cadd\Shets\0890025-VH-114-4-PR-ESMT.dgn



USER NAME = l1ackson  
 MODEL NAME = Default  
 PLOT SCALE = 20.0000' / in.  
 PLOT DATE = 8/11/2014

DESIGNED - ACM  
 DRAWN - EDW  
 CHECKED - LWJ  
 DATE - 8-11-14

REVISED -  
 REVISED -  
 REVISED -  
 REVISED -

STATE OF ILLINOIS  
 DEPARTMENT OF TRANSPORTATION

CROSS SECTIONS  
 FAS ROUTE 752 (IL ROUTE 3)

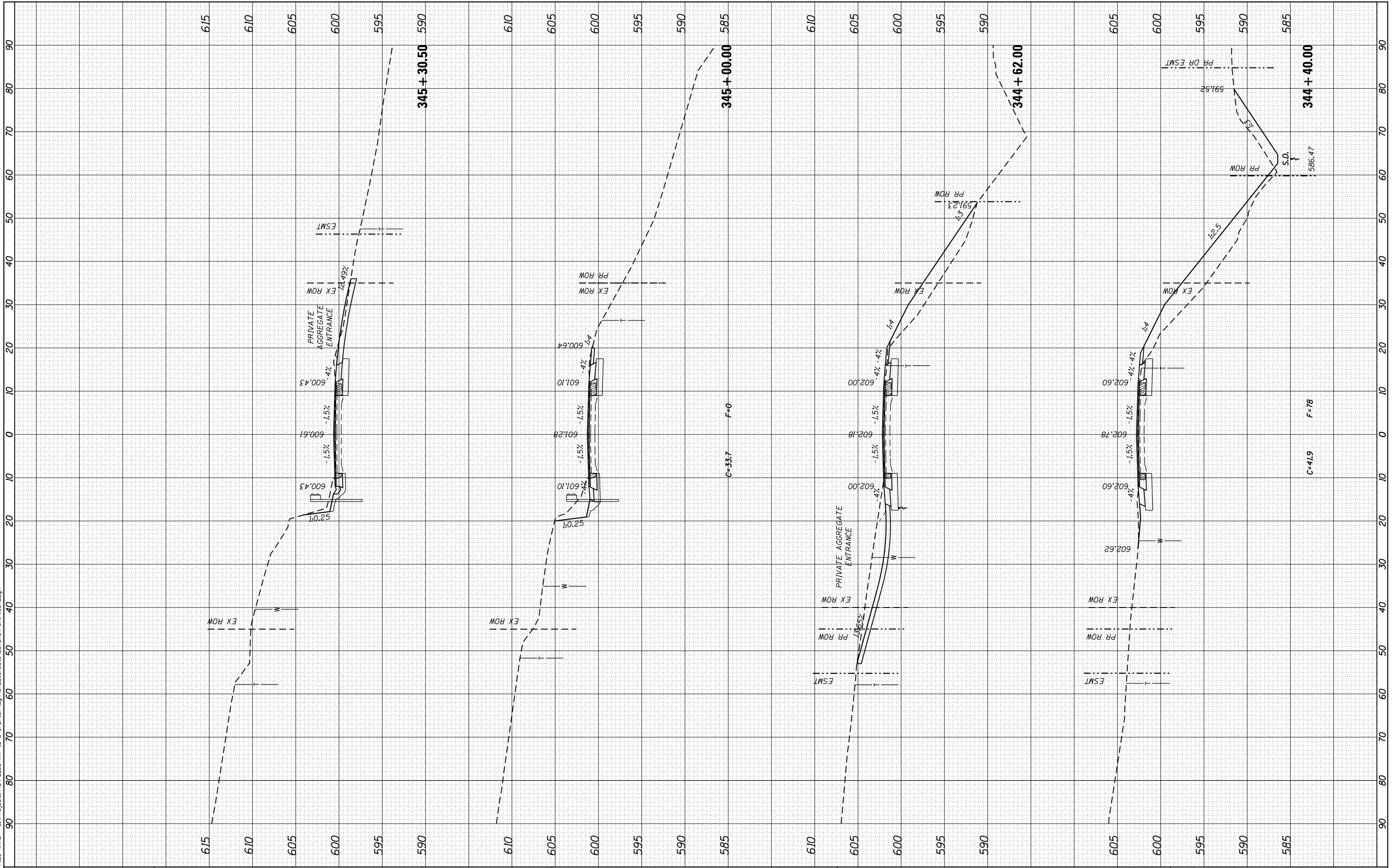
SCALE: SHEET 99 OF 138 SHEETS STA. 342+00.00 TO STA. 344+00.00

F.A. RTE.	SECTION	COUNTY	TOTAL SHEETS	SHEET NO.
• 749/752	101 2RS-1	JERSEY	438	393
		CONTRACT NO. 76789		
ILLINOIS FED. AID PROJECT				

BY	DATE

ORIGINAL SURVEY	SURVEYED	BY	DATE
NOTE BOOK	PLOTTED		
	TEMPLATE		
	AREAS CHECKED		
	AREAS CHECKED		
	AREAS CHECKED		

FILE NAME = S:\Projects\09-0229-VH IL 3 Grant\09\CAD\000\_Sheets\0876789-INT-ssht.dgn



USER NAME = l.jackson  
 MODEL NAME = Default  
 PLOT SCALE = 20.0000' / in.  
 PLOT DATE = 8/11/2014

DESIGNED - ACM  
 DRAWN - EDW  
 CHECKED - LWJ  
 DATE - 8-11-14

REVISED -  
 REVISED -  
 REVISED -  
 REVISED -

**STATE OF ILLINOIS  
 DEPARTMENT OF TRANSPORTATION**

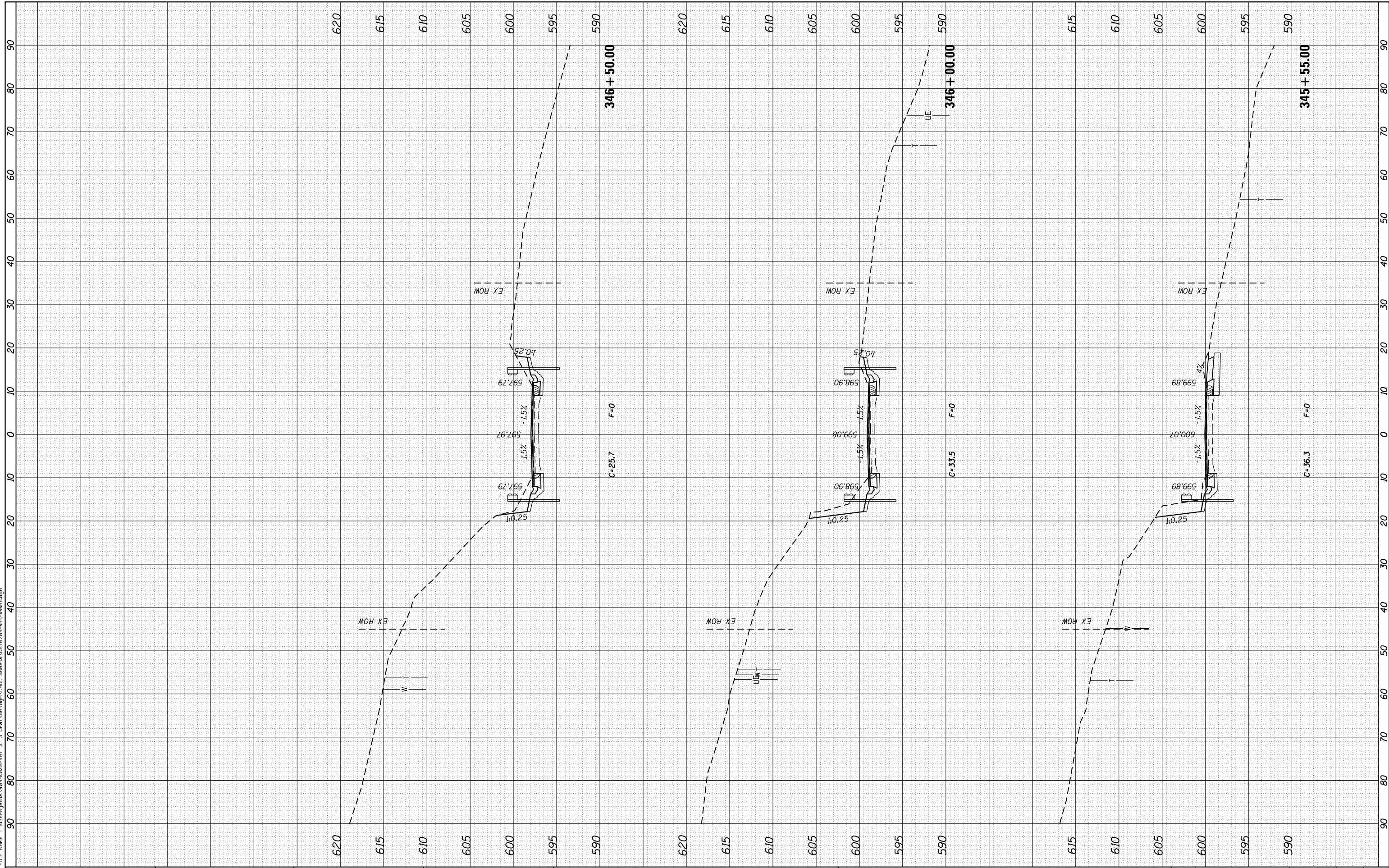
**CROSS SECTIONS  
 FAS ROUTE 752 (IL ROUTE 3)**  
 SCALE: SHEET 100 OF 138 SHEETS STA. 344+40.00 TO STA. 345+30.50

F.A. RTÉ.	SECTION	COUNTY	TOTAL SHEETS	SHEET NO.
•	101 2RS-1	JERSEY	438	394
•	749/752	CONTRACT NO.	76789	
ILLINOIS FED. AID PROJECT				

FINAL SURVEY NO.	SURVEYED AREAS CHECKED	BY	DATE

ORIGINAL SURVEY NO.	SURVEYED AREAS CHECKED	BY	DATE

FILE NAME = S:\Projects\089-0228-VH-IL-3-Grat\cm\cadd\CADD\_Sheets\0876789-plt-ssht.dgn



USER NAME = 1jackson	DESIGNED - ACM	REVISED -
MODEL NAME = Default	DRAWN - EDW	REVISED -
PLOT SCALE = 20.0000' / in.	CHECKED - LWJ	REVISED -
PLOT DATE = 8/11/2014	DATE - 8-11-14	REVISED -

**STATE OF ILLINOIS  
DEPARTMENT OF TRANSPORTATION**

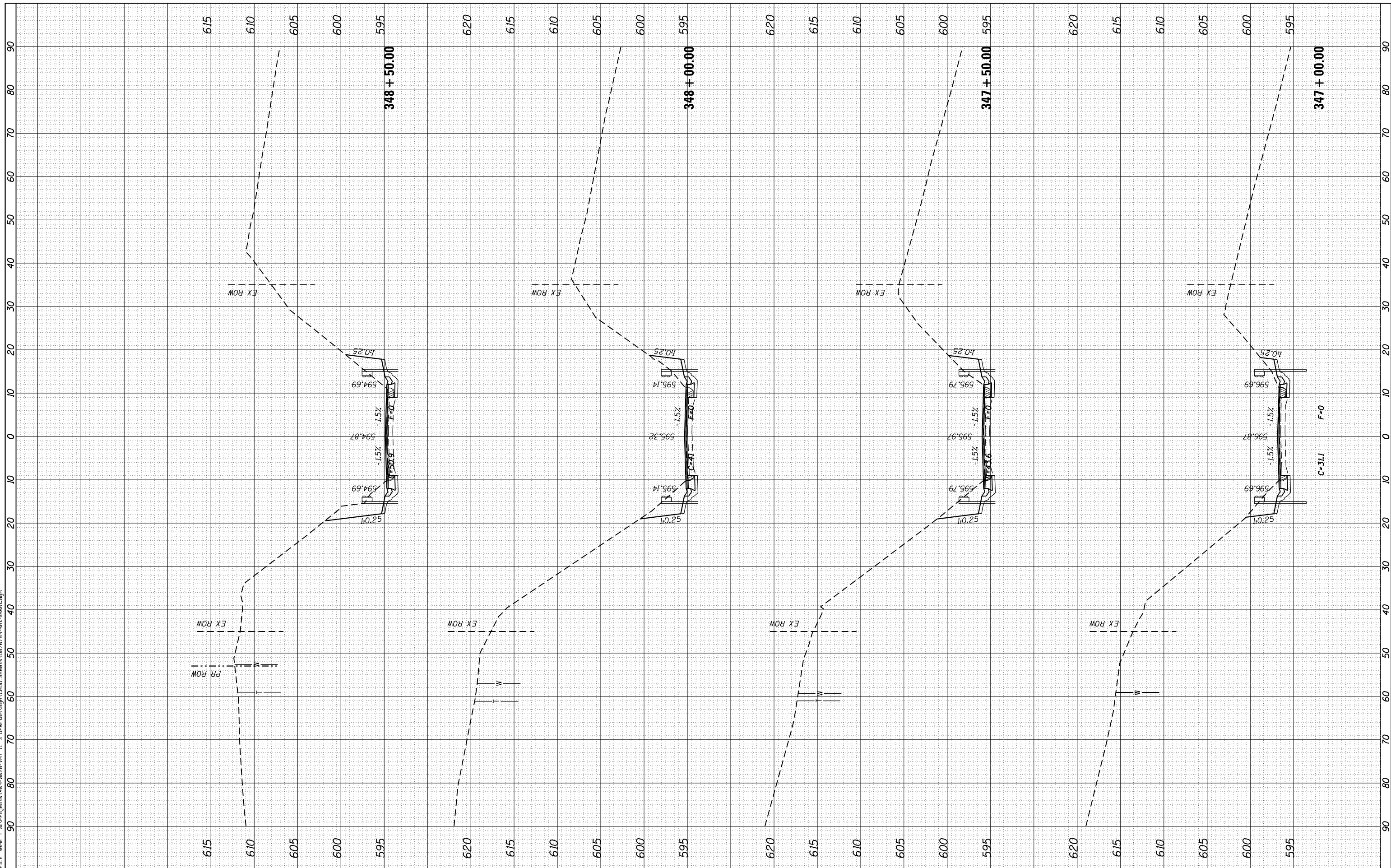
<b>CROSS SECTIONS FAS ROUTE 752 (IL ROUTE 3)</b>	
SCALE:	SHEET 101 OF 138 SHEETS STA. 345+55.00 TO STA. 346+50.00

F.A. RTE.	SECTION	COUNTY	TOTAL SHEETS	SHEET NO.
• 749/752	101 2RS-1	JERSEY	438	395
CONTRACT NO. 76789			ILLINOIS FED. AID PROJECT	

FINAL	SURVEYED	DATE
SURVEY	PLOTTED	
NOTE BOOK	TEMPLATE	
NO.	AREAS CHECKED	
	AREAS CHECKED	

ORIGINAL	SURVEYED	DATE
SURVEY	PLOTTED	
NOTE BOOK	TEMPLATE	
NO.	AREAS CHECKED	
	AREAS CHECKED	

FILE NAME = S:\P\Projects\089-0028-1\11\_3\_Grad\mxd\Grd\_CADD\_Sheets\0876789-311-11-31-14.dwg



USER NAME = l.jackson  
 MODEL NAME = Default  
 PLOT SCALE = 20.0000' / in.  
 PLOT DATE = 8/11/2014  
 DESIGNED - ACM  
 DRAWN - EDW  
 CHECKED - LWJ  
 DATE - 8-11-14

REVISED -  
 REVISED -  
 REVISED -  
 REVISED -

STATE OF ILLINOIS  
DEPARTMENT OF TRANSPORTATION

CROSS SECTIONS  
FAS ROUTE 752 (IL ROUTE 3)

SCALE: SHEET 102 OF 138 SHEETS STA. 347+00.00 TO STA. 348+50.00

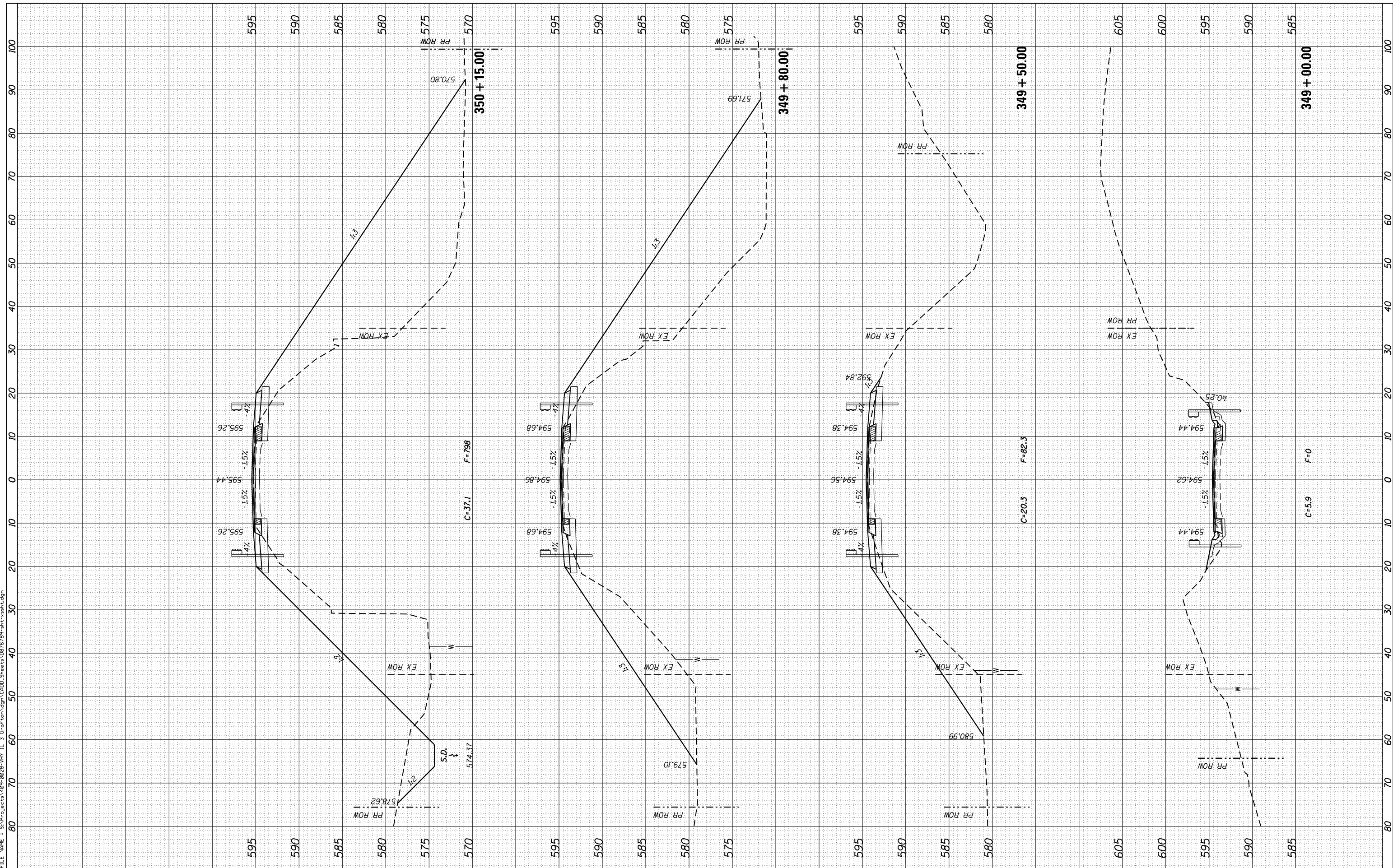
F.A. RTE.	SECTION	COUNTY	TOTAL SHEETS	SHEET NO.
• 749/752	101 2RS-1	JERSEY	438	396
			CONTRACT NO. 76789	
		ILLINOIS FED. AID PROJECT		



FINAL SURVEY NO.	SURVEYED PLOTTED AREAS CHECKED	BY	DATE
NOTE BOOK NO.	TEMPLATE AREAS CHECKED		

ORIGINAL SURVEY NO.	SURVEYED PLOTTED AREAS CHECKED	BY	DATE

FILE NAME = S:\Projects\085-0225-VH-IL-3-Gravel\cadd\CADD\_Sheets\08575789-plt-ssht.dgn



USER NAME = ljackson  
 MODEL NAME = Default  
 PLOT SCALE = 20.0000' / in.  
 PLOT DATE = 8/11/2014

DESIGNED - ACM  
 DRAWN - EDW  
 CHECKED - LWJ  
 DATE - 8-11-14

REVISED -  
 REVISED -  
 REVISED -  
 REVISED -

**STATE OF ILLINOIS  
 DEPARTMENT OF TRANSPORTATION**

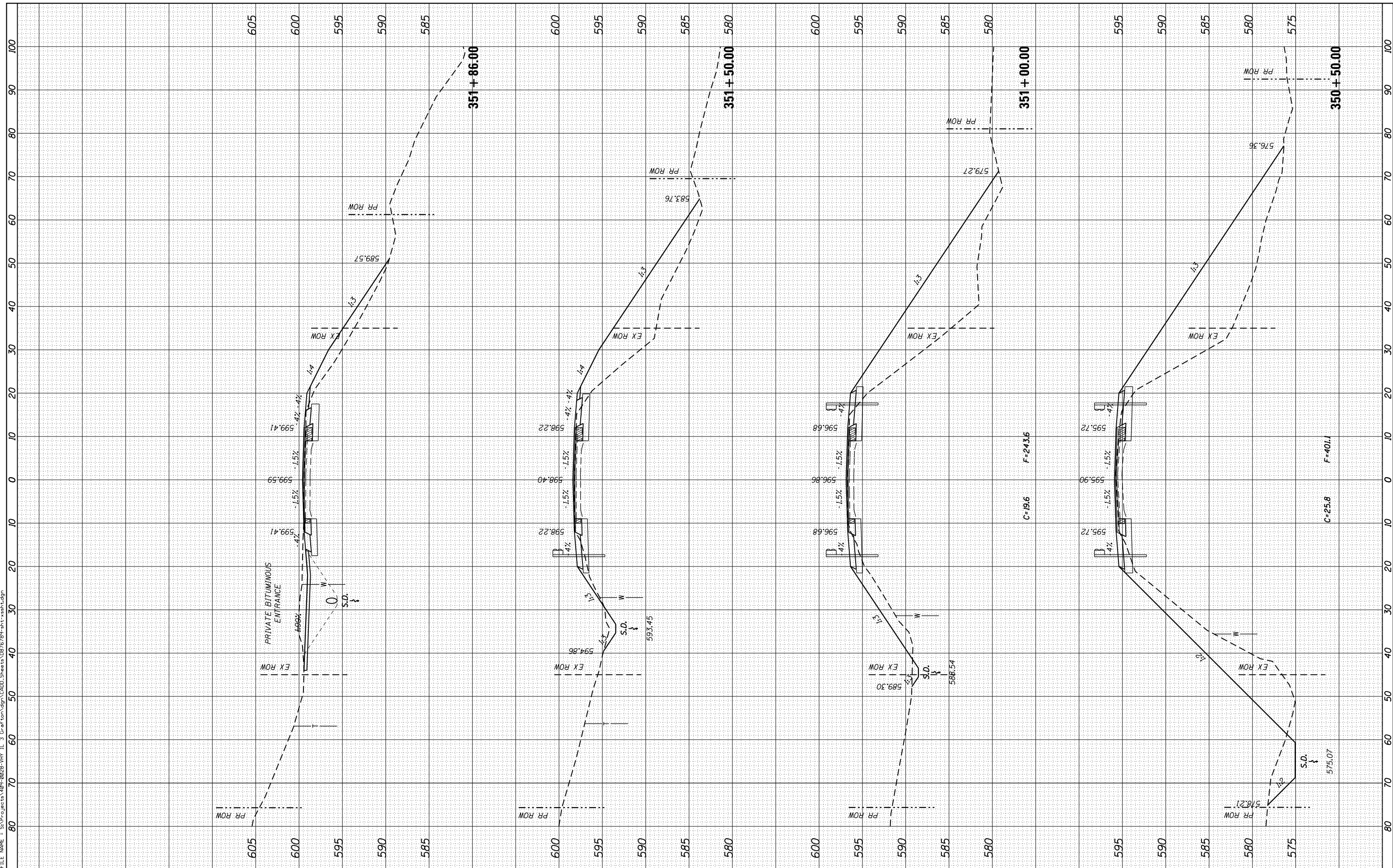
**CROSS SECTIONS  
 FAS ROUTE 752 (IL ROUTE 3)**  
 SCALE: SHEET 103 OF 138 SHEETS STA. 349+00.00 TO STA. 350+15.00

F.A. RTE.	SECTION	COUNTY	TOTAL SHEETS	SHEET NO.
• 749/752	101 2RS-1	JERSEY	438	397
ILLINOIS FED. AID PROJECT			CONTRACT NO. 76789	

FINAL SURVEY NO.	SURVEYED PLOTTED AREAS CHECKED	BY	DATE
NOTE BOOK NO.	TEMPLATE AREAS CHECKED		

ORIGINAL SURVEY NO.	SURVEYED PLOTTED AREAS CHECKED	BY	DATE

FILE NAME = S:\Projects\095-022B-VH-IL-3\Grat\cm\egp\CADD\_Sheets\0876789-plt-ssht.dgn



USER NAME = l.jackson	DESIGNED - ACM	REVISED -
MODEL NAME = Default	DRAWN - EDW	REVISED -
PLOT SCALE = 20.0000' / 1" IN.	CHECKED - LWJ	REVISED -
PLOT DATE = 8/11/2014	DATE - 8-11-14	REVISED -

**STATE OF ILLINOIS  
DEPARTMENT OF TRANSPORTATION**

**CROSS SECTIONS  
FAS ROUTE 752 (IL ROUTE 3)**

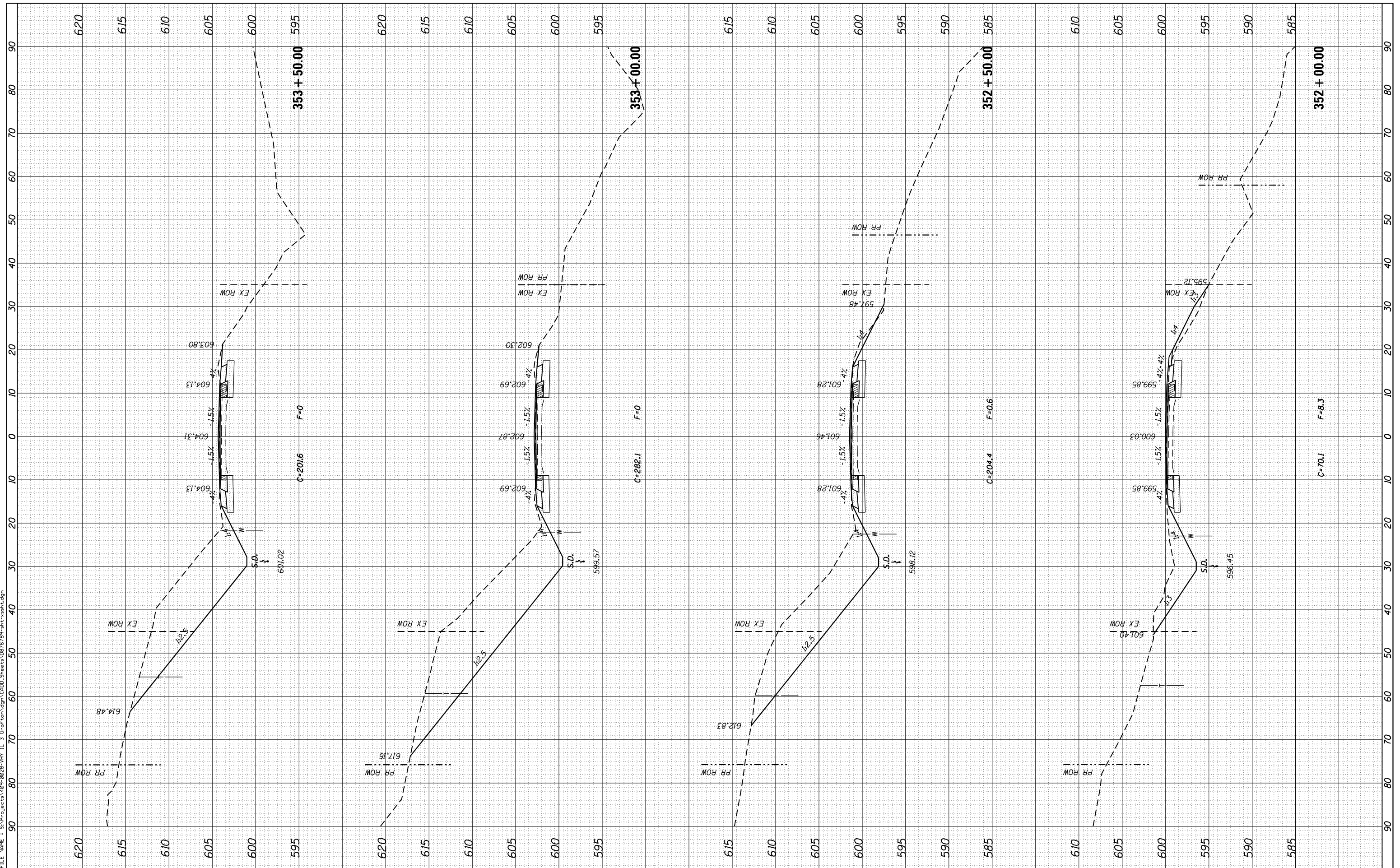
SCALE: SHEET 104 OF 138 SHEETS STA. 350+50.00 TO STA. 351+86.00

F.A. RTE.	SECTION	COUNTY	TOTAL SHEETS	SHEET NO.
• 749/752	101 2RS-1	JERSEY	438	398
CONTRACT NO. 76789			ILLINOIS FED. AID PROJECT	

FINAL SURVEY NO.	SURVEYED AREAS CHECKED	DATE
SURVEY PLOTTED	PLATE AREAS CHECKED	
NOTE BOOK NO.	AREAS CHECKED	

ORIGINAL SURVEY NO.	SURVEYED AREAS CHECKED	DATE
NO.	AREAS CHECKED	

FILE NAME = S:\P\Projects\085-0229-VH-IL-3\Grat\csm\cadd\cadd\Sheets\08576789-plt-ssht.dgn



USER NAME =	l.jackson
MODEL NAME =	Default
PLOT SCALE =	20.0000' / in.
PLOT DATE =	8/11/2014

DESIGNED -	ACM	REVISED -	
DRAWN -	EDW	REVISED -	
CHECKED -	LWJ	REVISED -	
DATE -	8-11-14	REVISED -	

**STATE OF ILLINOIS  
DEPARTMENT OF TRANSPORTATION**

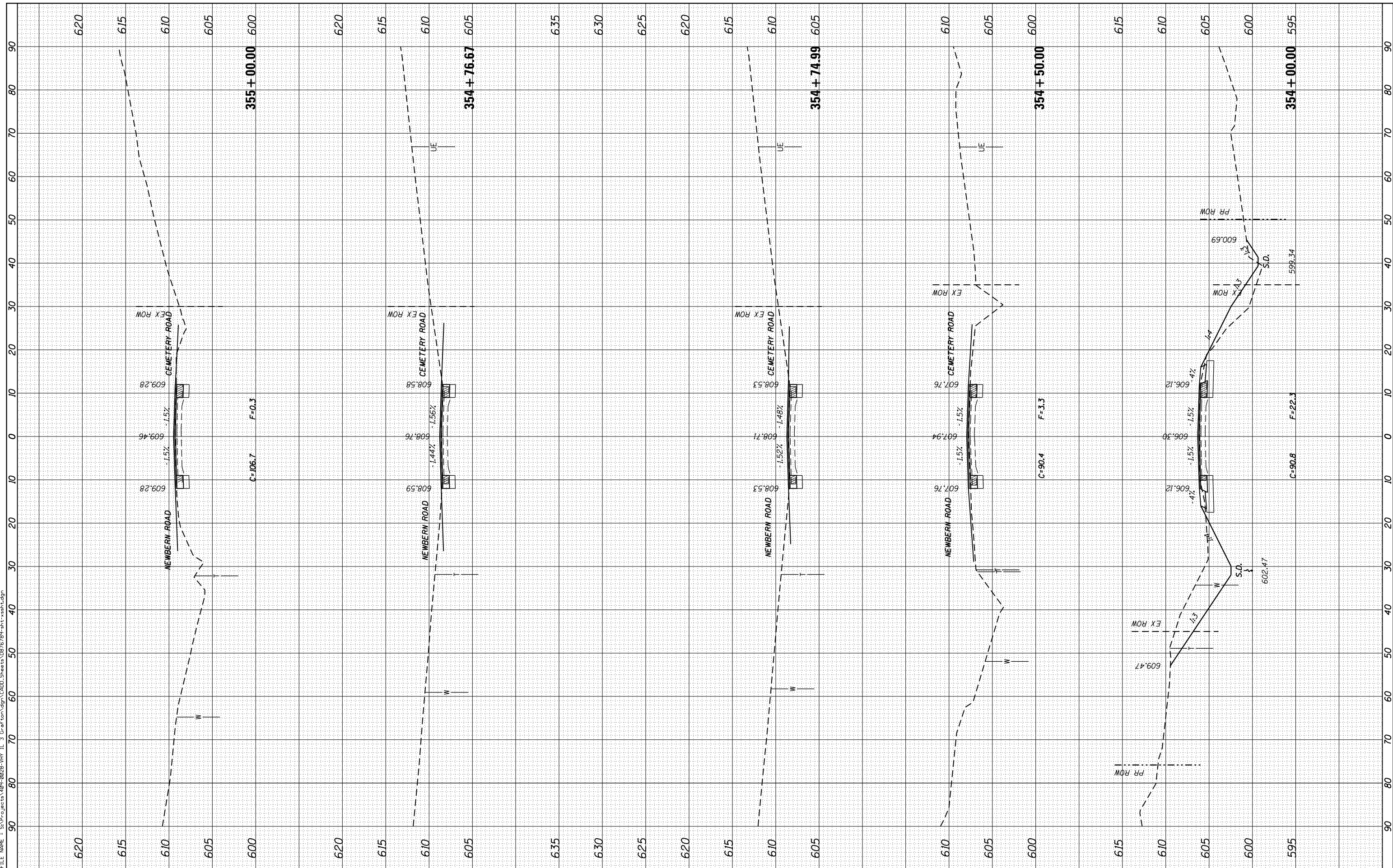
<b>CROSS SECTIONS FAS ROUTE 752 (IL ROUTE 3)</b>	
SCALE:	SHEET 105 OF 138 SHEETS STA. 352+00.00 TO STA. 353+50.00

F.A. RTE.	SECTION	COUNTY	TOTAL SHEETS	SHEET NO.
749/752	101 2RS-1	JERSEY	438	399
CONTRACT NO. 76789			ILLINOIS FED. AID PROJECT	

FINAL SURVEY NO.	SURVEYED	DATE
NOTE BOOK NO.	PLOTTED	
AREAS CHECKED	TEMPLATE	
AREAS CHECKED	AREAS	
	AREAS CHECKED	

ORIGINAL SURVEY NO.	SURVEYED	DATE
NOTE BOOK NO.	PLOTTED	
AREAS CHECKED	TEMPLATE	
AREAS CHECKED	AREAS	
	AREAS CHECKED	

FILE NAME = S:\P\Projects\089-0228-VH-IL-3-Gravel\cadd\CADD\_Sheets\089-0228-VH-IL-3-Gravel.dwg



USER NAME =	l.jackson
MODEL NAME =	Default
PLOT SCALE =	20.0000' / in.
PLOT DATE =	8/11/2014
DESIGNED -	ACM
DRAWN -	EDW
CHECKED -	LWJ
DATE -	8-11-14
REVISED -	
REVISED -	
REVISED -	
REVISED -	

**STATE OF ILLINOIS  
DEPARTMENT OF TRANSPORTATION**

<b>CROSS SECTIONS</b>	
<b>FAS ROUTE 752 (IL ROUTE 3)</b>	
SCALE:	SHEET 106 OF 138 SHEETS STA. 354+00.00 TO STA. 355+00.00

F.A. RTE.	SECTION	COUNTY	TOTAL SHEETS	SHEET NO.
• 749/752	101 2RS-1	JERSEY	438	400
				<b>CONTRACT NO. 76789</b>
ILLINOIS FED. AID PROJECT				