

PLAN	SURVEYED	BY	DATE
	PLOTTED		
	NOTE BOOK		
	NO.		
	ALIGNED		
	CHECKED		
	FILE NAME		

PROFILE	SURVEYED	BY	DATE
	PLOTTED		
	NOTE BOOK		
	NO.		
	GRADES		
	CHECKED		
	STRUCTURE		
	NOTATIONS		

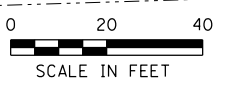
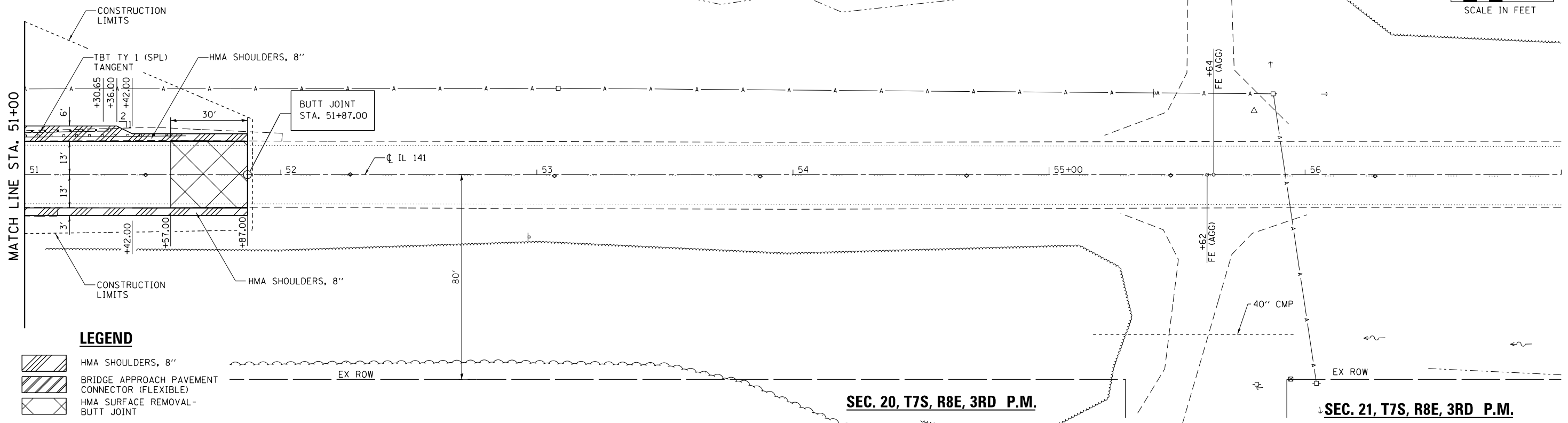
FILE NAME = D:\78231-shr-plnprf.dgn
 MODEL = Default
 PLOT DRIVER = ILOT_PDF.pltcf9

SEC. 17, T7S, R8E, 3RD P.M.

SEC. 16, T7S, R8E, 3RD P.M.

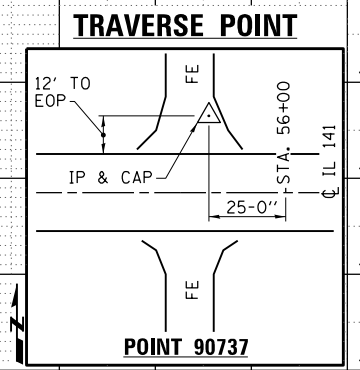
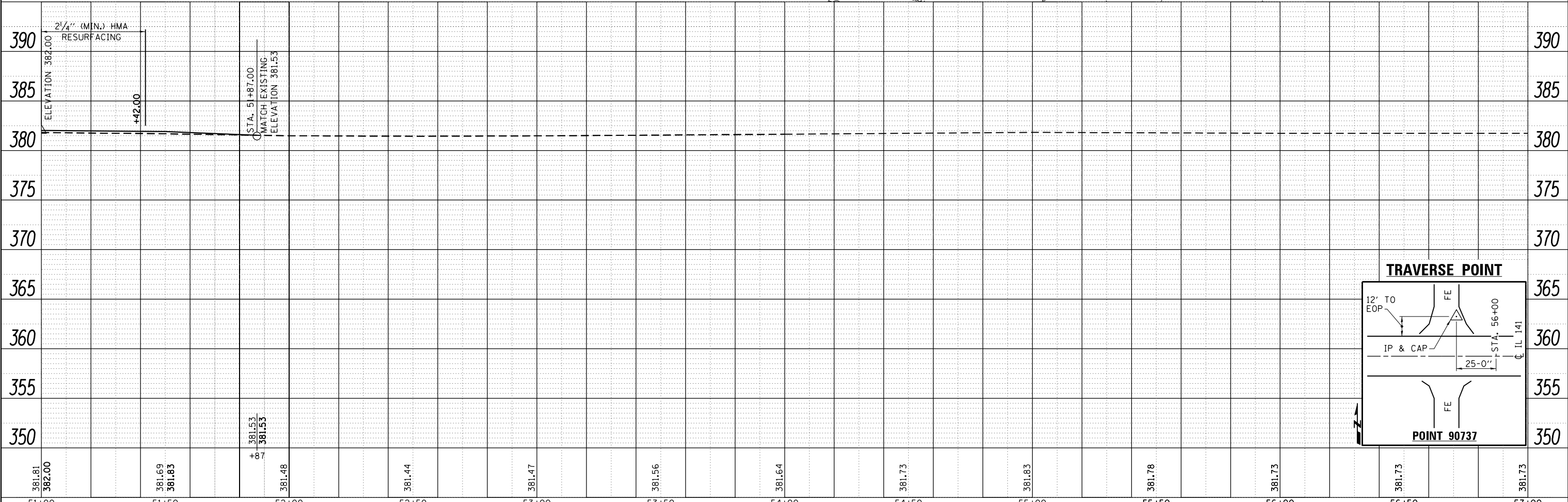
SEC. 20, T7S, R8E, 3RD P.M.

SEC. 21, T7S, R8E, 3RD P.M.



LEGEND

- HMA SHOULDERS, 8"
- BRIDGE APPROACH PAVEMENT CONNECTOR (FLEXIBLE)
- HMA SURFACE REMOVAL-BUTT JOINT



51+00	51+50	52+00	52+50	53+00	53+50	54+00	54+50	55+00	55+50	56+00	56+50	57+00
381.81	381.69	381.53	381.44	381.47	381.56	381.64	381.73	381.83	381.78	381.73	381.73	381.73
382.00	381.83	381.53										



USER NAME = twalker	DESIGNED - MCV	REVISED -
	DRAWN - CMM	REVISED -
PLOT SCALE = 40.0000' / in.	CHECKED - MTM	REVISED -
PLOT DATE = 7/8/2014	DATE -	REVISED -

STATE OF ILLINOIS
 DEPARTMENT OF TRANSPORTATION

ILLINOIS ROUTE 141 PLAN & PROFILE

SCALE: 1" = 20' SHEET 2 OF 2 SHEETS STA. 51+00.00 TO STA. 57+00.00

F.A.P. RTE.	SECTION	COUNTY	TOTAL SHEETS	SHEET NO.
877	100B-1	WHITE	54	12
CONTRACT NO. 78231				
ILLINOIS FED. AID PROJECT				